


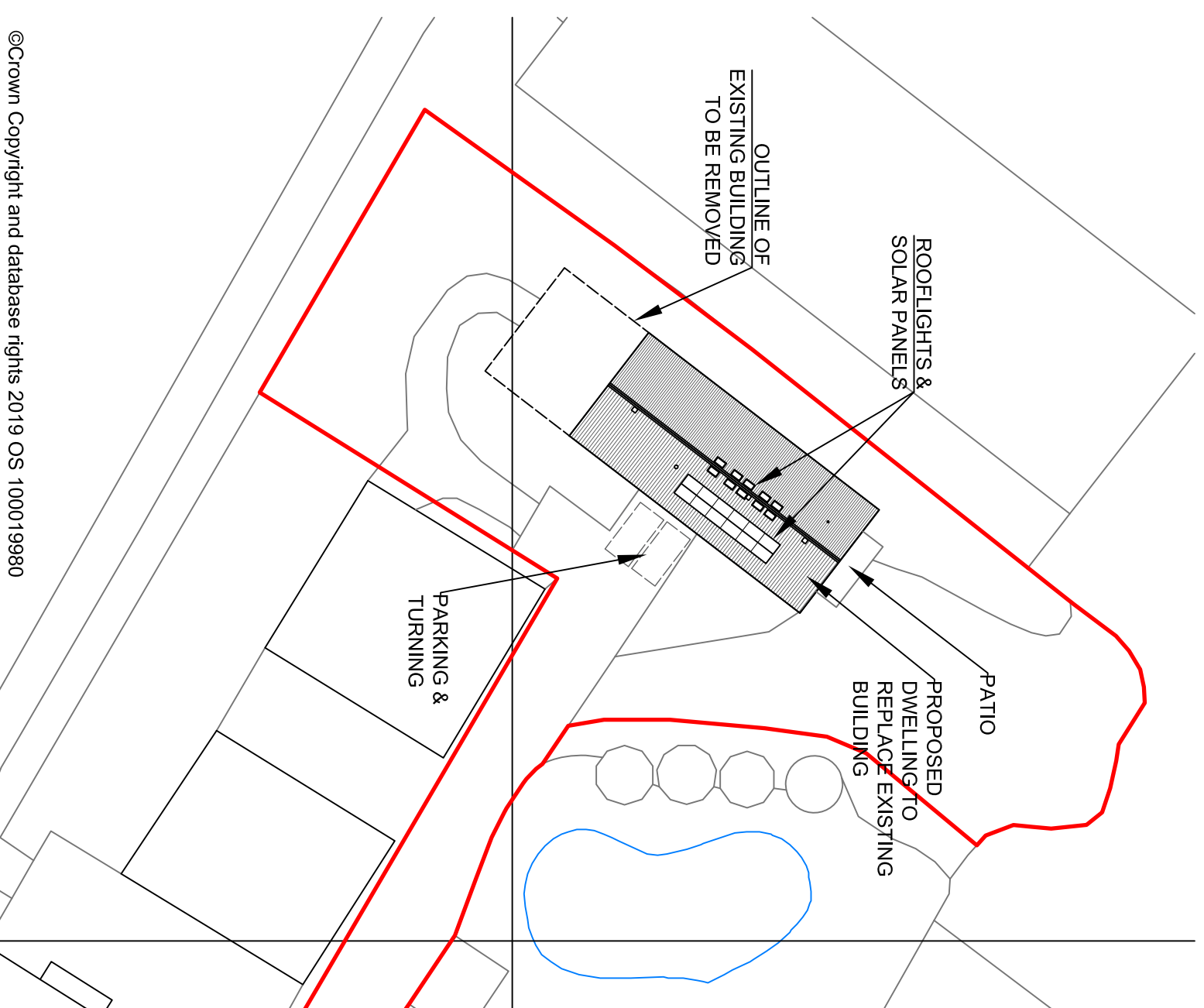
©Crown Copyright and database rights 2019 OS 100019980

LOCATION PLAN

Scale 1:1250



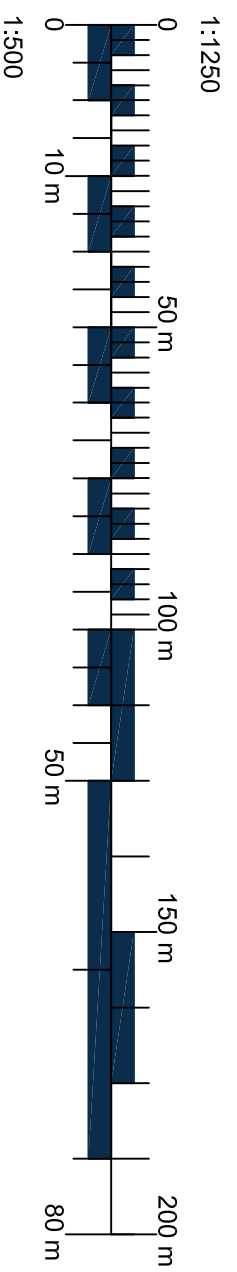
- NOTES:
1. Use within dimensions only. All dimensions to be checked on site and any discrepancies reported to ACORUS immediately. If in doubt ask.
 2. Where relevant, significant hazards have been identified on the drawings, unforeseeable have not been identified.
 3. This drawing is confidential and remains the exclusive property of ACORUS.
 4. ACORUS Rural Property Services Ltd.



©Crown Copyright and database rights 2019 OS 100019980

BLOCK PLAN

Scale 1:500



Rev.	Date	Description	Dwn	CHK
		Amendment		Checked

PROJECT
FRANCIS
GUNNS FARM
IP8 4PU

TITLE
SITE LOCATION & BLOCK PLAN
PROPOSED DWELLING

SCALE	DATE	DRAWN BY	CHECKED BY
AS SHOWN @A3	09/21	EB	HD

JOB NO.	DRAWING NO.	REVISION
FGF/HD21/111	100_02	



acorus

Planning. Design. Property.

acorus.co.uk

PLANNING