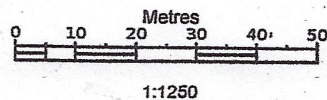


Produced 29 Dec 2020 from the Ordnance Survey MasterMap (Topography) Database and incorporating surveyed revision available at this date.

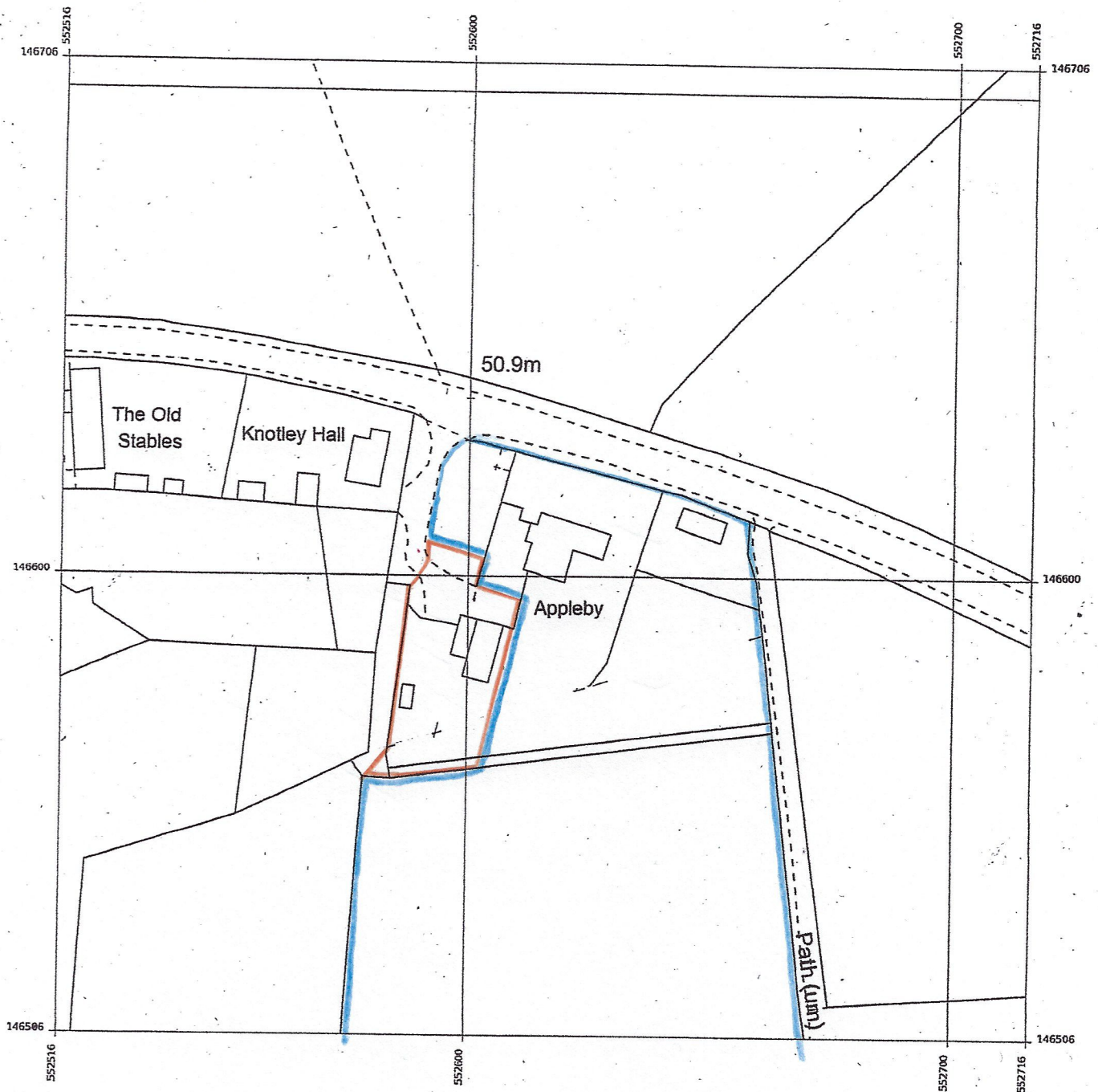
The representation of a road, track or path is no evidence of a right of way. The representation of features as lines is no evidence of a property boundary.



Applebys, Tonbridge Rd, Chiddingstone  
Causeway  
TN11 8JH

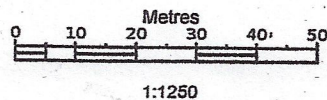
Supplied by: Stanfords 29 Dec 2020  
Licence: © Crown Copyright and  
database rights 2020 OS100035409  
Order Licence Reference: OI1443371  
Centre coordinates: 552616 146606

REVISION	DRAWN	AUTH	DATE	CLIENT
				J. DONALD
				PROJECT: APPLEBYS, CHIDDINGSTONE CAUSEWAY, TN11 8JH
				DRAWING CONTENT: LOCATION PLAN
				DWG NO: 20/09/103
				EDMUND BYRNE AA Dip
				2 New Cottages, Charcott, Kent TN11 8LJ
				etwbyrne@gmail.com
				tel 01892 870 058 m 07767 771 748
				SCALE: 1:1250
				DRAWN: EWB AUTH: EWB
				DATE: May 2021



Produced 29 Dec 2020 from the Ordnance Survey MasterMap (Topography) Database and incorporating surveyed revision available at this date.

The representation of a road, track or path is no evidence of a right of way. The representation of features as lines is no evidence of a property boundary.



Applebys, Tonbridge Rd, Chiddingstone  
Causeway  
TN11 8JH

Supplied by: Stanfords 29 Dec 2020  
Licence: © Crown Copyright and  
database rights 2020 OS100035409  
Order Licence Reference: OI1443371  
Centre coordinates: 552616 146606

REVISION	DRAWN	AUTH	DATE	CLIENT
				J. DONALD
				PROJECT: APPLEBYS, CHIDDINGSTONE CAUSEWAY, TN11 8JH
				DRAWING CONTENT: LOCATION PLAN
				DWG NO: 20/09/103
				EDMUND BYRNE AA Dip
				2 New Cottages, Charcott, Kent TN11 8LJ
				etwbyrne@gmail.com
				tel 01892 870 058 m 07767 771 748
				SCALE: 1:1250
				DRAWN: EWB AUTH: EWB
				DATE: May 2021