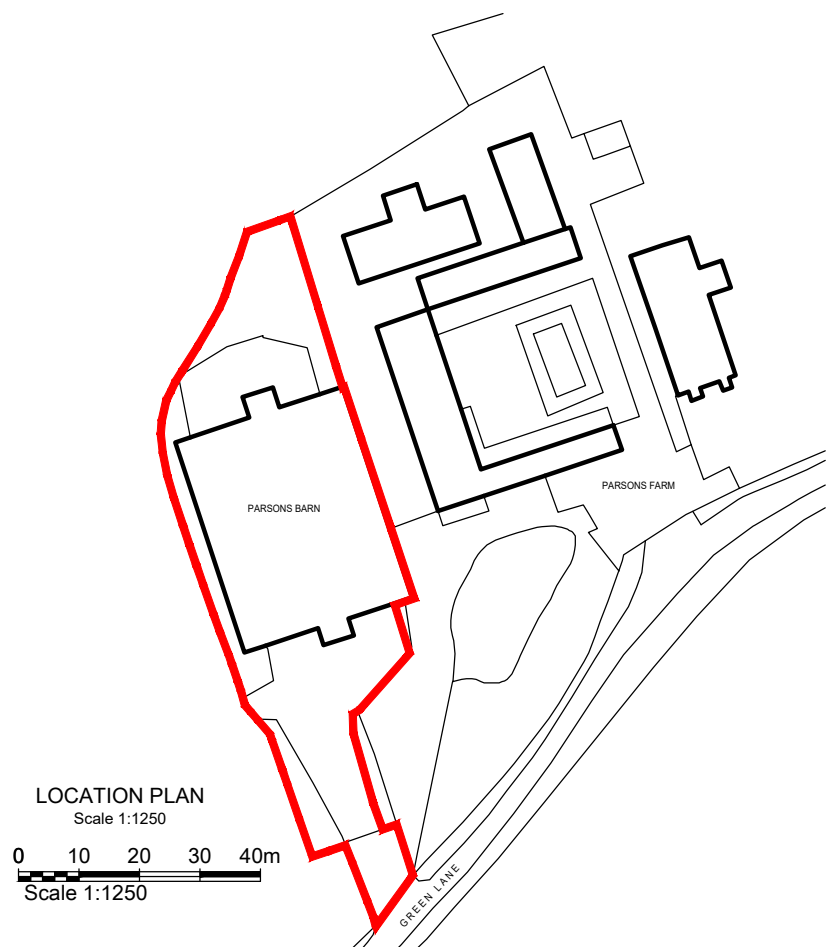



PROPOSED FLOOR PLAN  
Scale 1:100



LOCATION PLAN  
Scale 1:1250

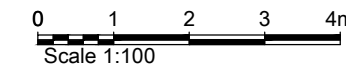


PROPOSED ROOF PLAN  
Scale 1:100

NORTH



Ordnance Survey, (c)  
Crown Copyright 2021. All  
rights reserved. Licence  
number 100022432



Scale 1:100

## PLANNING

### PLANNING NOTES

ALL PLANS PRODUCED IN GOOD FAITH AND BASED ON  
INFORMATION READILY FOUND ON SITE.  
BUILDER TO CARRY OUT OWN SITE SURVEY AND  
AGREE ALL PROPOSED WORK WITH CLIENT.  
ALL DIMENSIONS/LEVELS TO BE DETERMINED ON SITE.

**SWC**  
Design - Build

0781 887 3474  
Steven@SWCDesign-Build.co.uk  
www.swcdesign-build.co.uk

Proposed Development For:  
Parsons Barn  
Green Lane

Date: 04-10-2021

Sheet: Scaled as shown @ A3

Revision A No: AB\_03