

Detailed Results

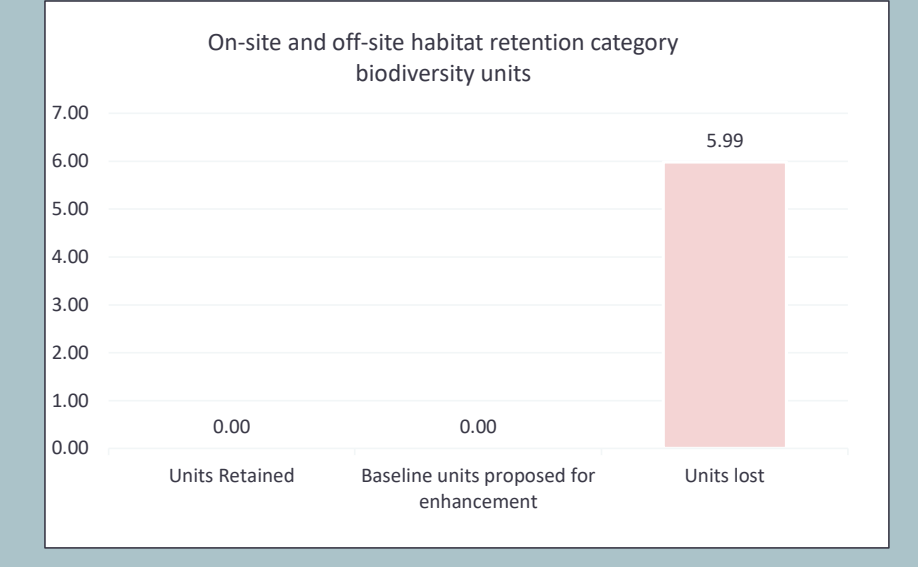
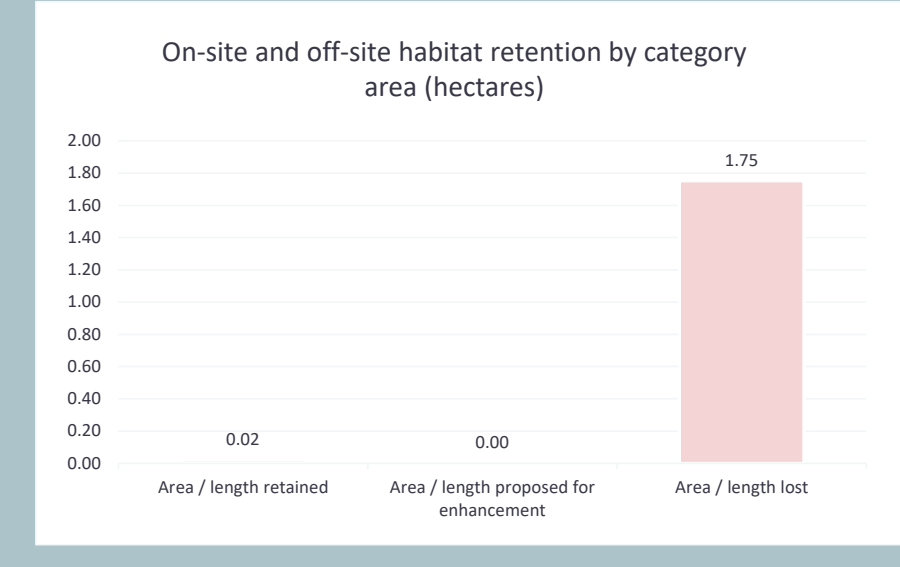
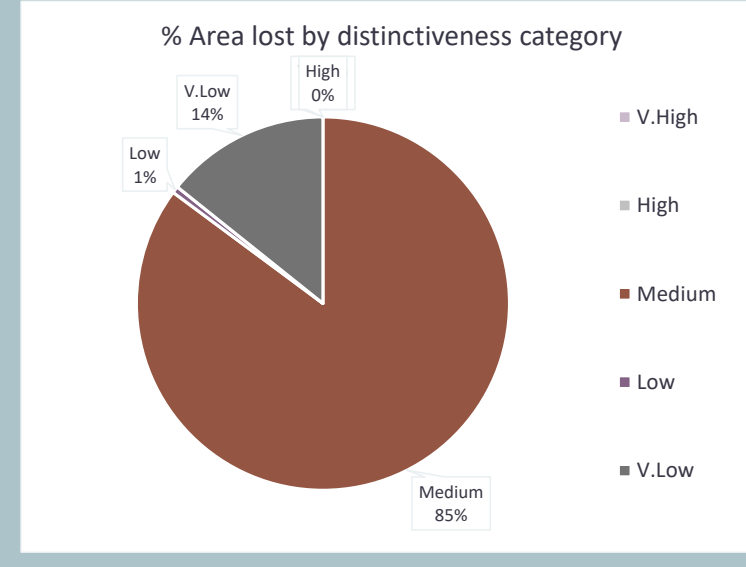
Summary Figures

Net project biodiversity units (including all on-site & off-site habitat retention/creation)		Habitat units	-4.77	
		Hedge/crow units	1.16	
		River units	0.00	
Total project biodiversity % change (including all On-site & Off-site Habitat Creation + Retained Habitats)		Habitat units	-79.61%	
		Hedge/crow units	81.98%	
		River units	0.00%	
Combined habitat retention and enhancement				
Total area / length		Habitats	Hedge/crows	Rivers
Total units		1.77	0.28	0.00
		0.99	1.42	0.00
Area / length retained		0.03	0.21	0.00
Units Retained		0.90	1.28	0.00
Area / length proposed for enhancement		0.00	0.00	0.00
Baseline units proposed for enhancement		0.00	0.00	0.00
Area / length lost		1.73	0.05	0.00
Units lost		0.99	0.18	0.00

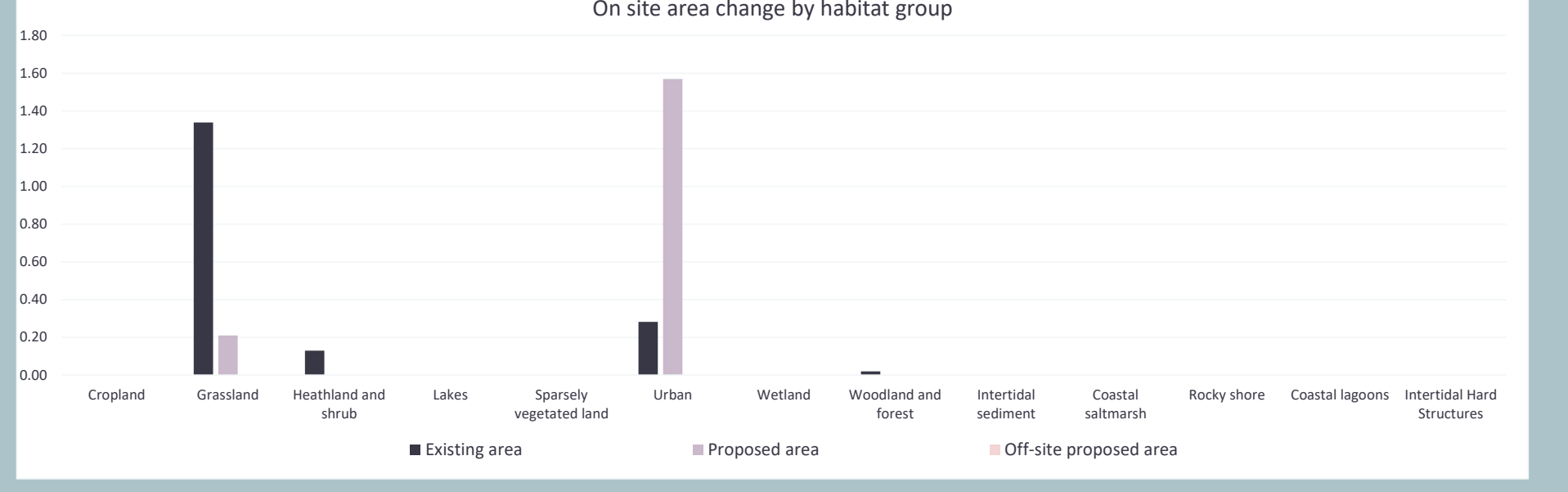
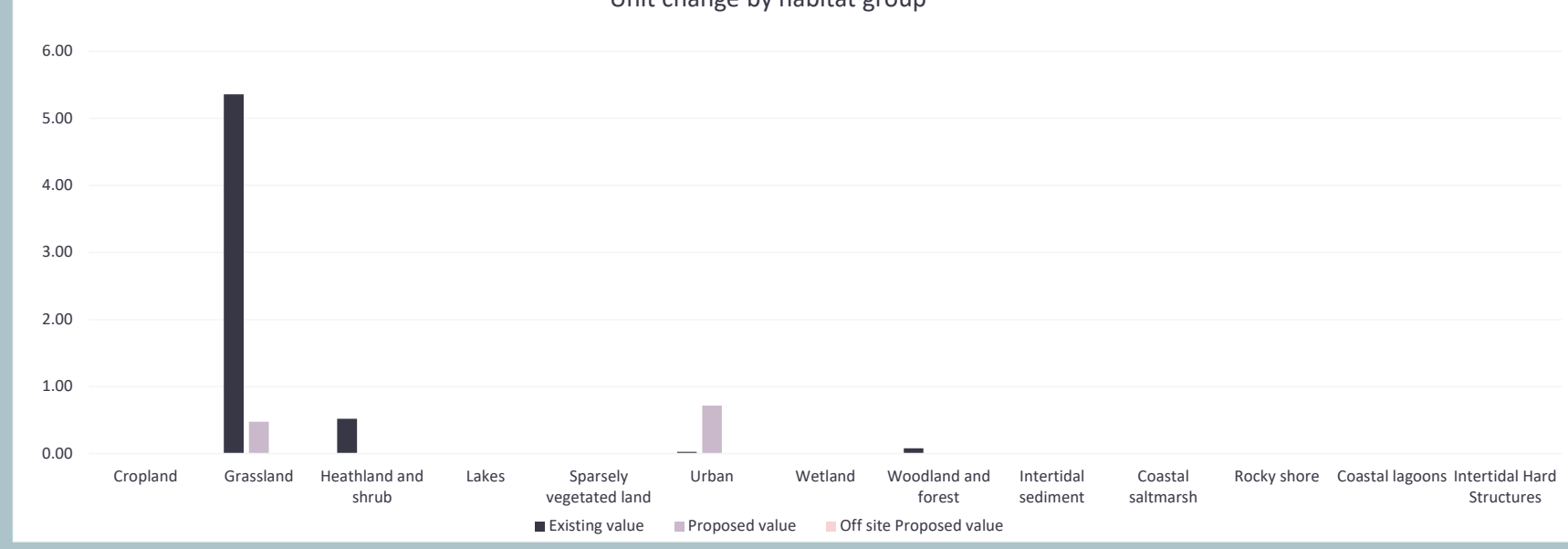
Area habitats

Habitat group	Baseline		Post development on site		On-site Change	
	Existing area	Existing value	Proposed area	Proposed value	Area change	On-site Unit change
Cropland	0.00	0.00	0.00	0.00	0.00	0.00
Grassland	1.34	0.28	0.21	0.48	-1.13	-4.88
Heathland and shrub	0.13	0.52	0.00	0.00	-0.13	-0.52
Lakes	0.00	0.00	0.00	0.00	0.00	0.00
Sparsely vegetated land	0.00	0.00	0.00	0.00	0.00	0.00
Urban	0.28	0.03	1.27	0.72	1.29	0.69
Wetland	0.00	0.00	0.00	0.00	0.00	0.00
Woodland and forest	0.08	0.08	0.00	0.00	-0.08	-0.08
Intertidal sediment	0.00	0.00	0.00	0.00	0.00	0.00
Coastal saltmarsh	0.00	0.00	0.00	0.00	0.00	0.00
Rocky shore	0.00	0.00	0.00	0.00	0.00	0.00
Coastal lagoons	0.00	0.00	0.00	0.00	0.00	0.00
Intertidal Hard Structures	0.00	0.00	0.00	0.00	0.00	0.00

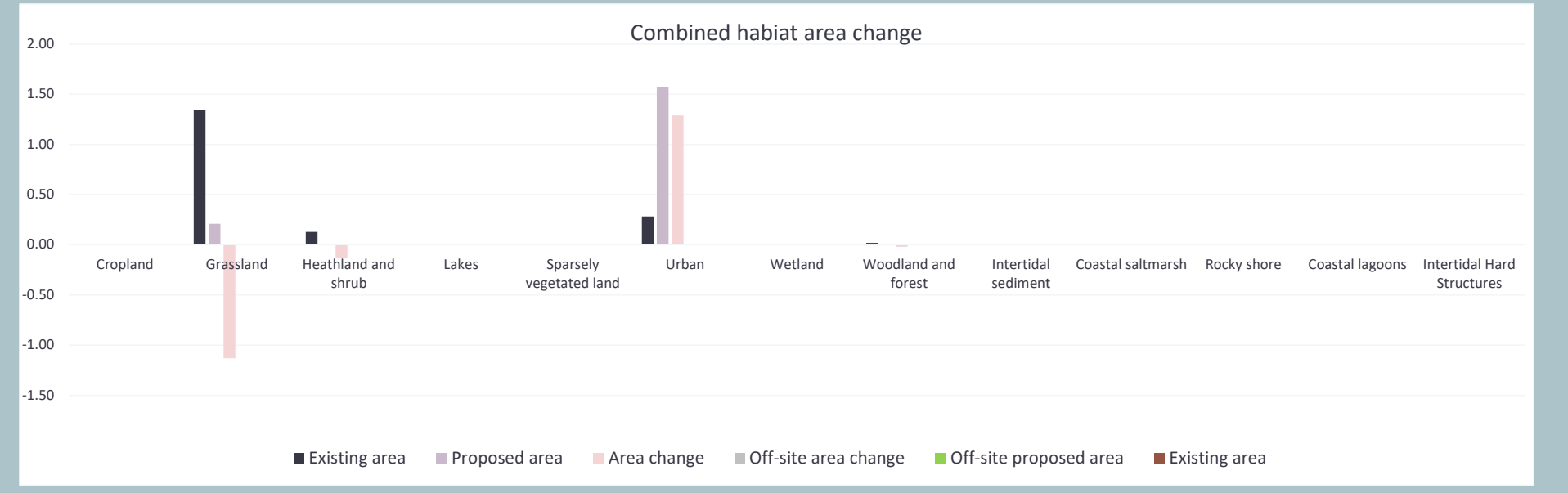
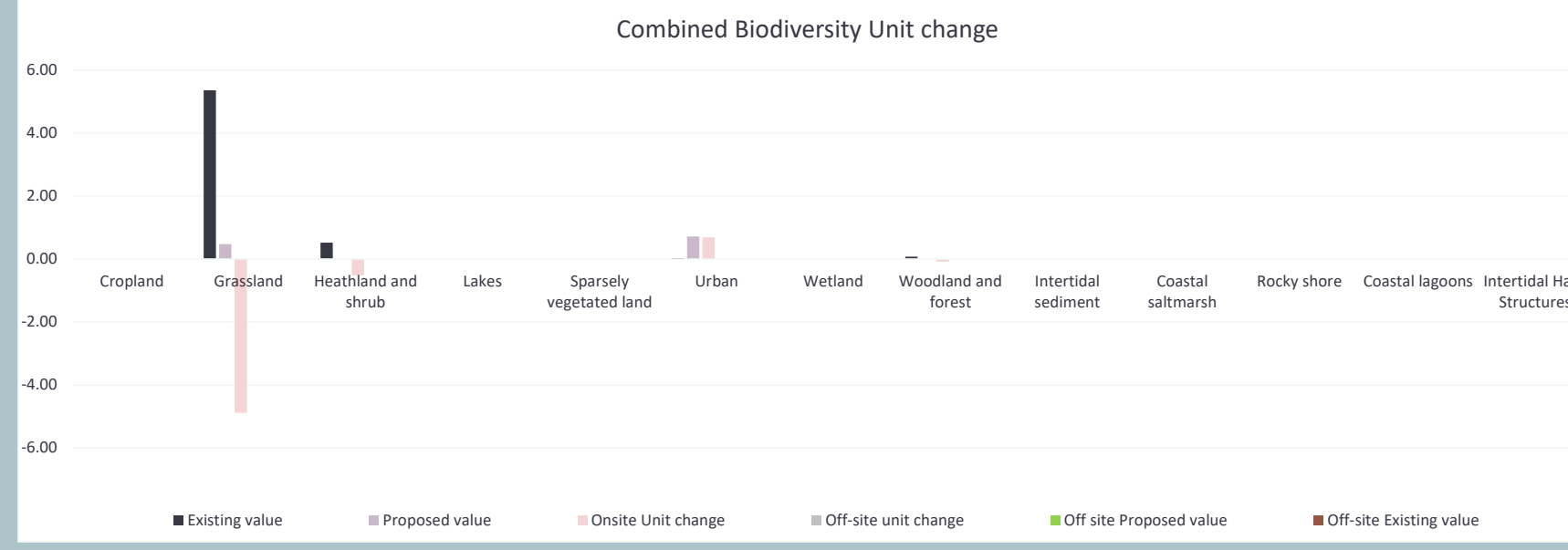
Category	Area lost (hectares)	Area lost (%)
V.High	0	
High	0	
Medium	1.4918	85
Low	0.01	1
V.Low	0.28	14



Habitat group	Baseline		Post development Off-site		Off-site Change	
	Existing area	Existing value	Proposed area	Proposed value	Off-site area change	Off-site unit change
Cropland	0.00	0.00	0.00	0.00	0.00	0.00
Grassland	0.00	0.00	0.00	0.00	0.00	0.00
Heathland and shrub	0.00	0.00	0.00	0.00	0.00	0.00
Lakes	0.00	0.00	0.00	0.00	0.00	0.00
Sparsely vegetated land	0.00	0.00	0.00	0.00	0.00	0.00
Urban	0.00	0.00	0.00	0.00	0.00	0.00
Wetland	0.00	0.00	0.00	0.00	0.00	0.00
Woodland and forest	0.00	0.00	0.00	0.00	0.00	0.00
Intertidal sediment	0.00	0.00	0.00	0.00	0.00	0.00
Coastal saltmarsh	0.00	0.00	0.00	0.00	0.00	0.00
Rocky shore	0.00	0.00	0.00	0.00	0.00	0.00
Coastal lagoons	0.00	0.00	0.00	0.00	0.00	0.00
Intertidal Hard Structures	0.00	0.00	0.00	0.00	0.00	0.00



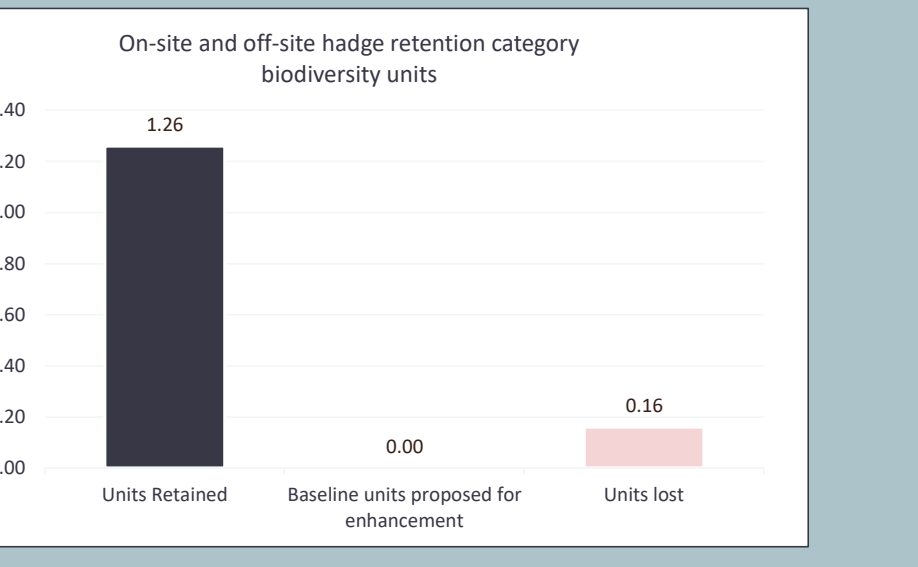
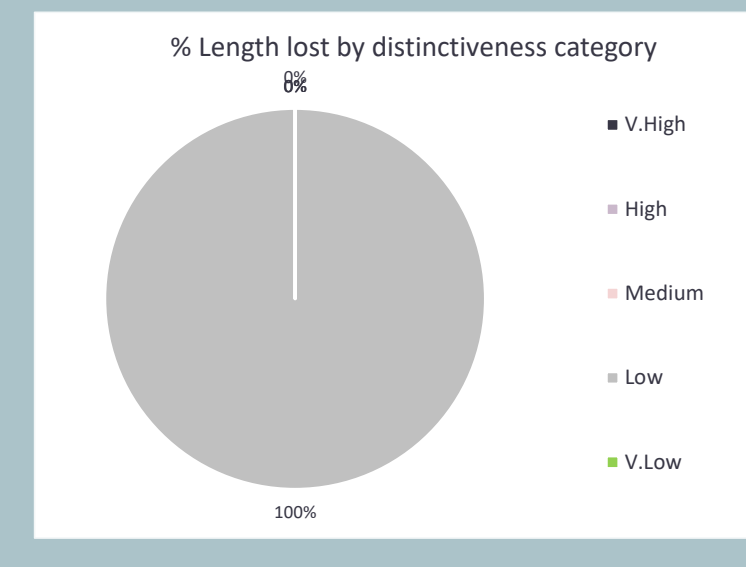
Habitat group	Baseline		On-site and Off-site post development		Combined change	
	Existing area	Existing value	Proposed area	Proposed value	Proposed area	Proposed value
Cropland	0.00	0.00	0.00	0.00	0.00	0.00
Grassland	1.34	0.28	0.21	0.48	-1.13	-4.88
Heathland and shrub	0.13	0.52	0.00	0.00	-0.13	-0.52
Lakes	0.00	0.00	0.00	0.00	0.00	0.00
Sparsely vegetated land	0.00	0.00	0.00	0.00	0.00	0.00
Urban	0.28	0.03	1.27	0.72	1.29	0.69
Wetland	0.00	0.00	0.00	0.00	0.00	0.00
Woodland and forest	0.08	0.08	0.00	0.00	-0.08	-0.08
Intertidal sediment	0.00	0.00	0.00	0.00	0.00	0.00
Coastal saltmarsh	0.00	0.00	0.00	0.00	0.00	0.00
Rocky shore	0.00	0.00	0.00	0.00	0.00	0.00
Coastal lagoons	0.00	0.00	0.00	0.00	0.00	0.00
Intertidal Hard Structures	0.00	0.00	0.00	0.00	0.00	0.00



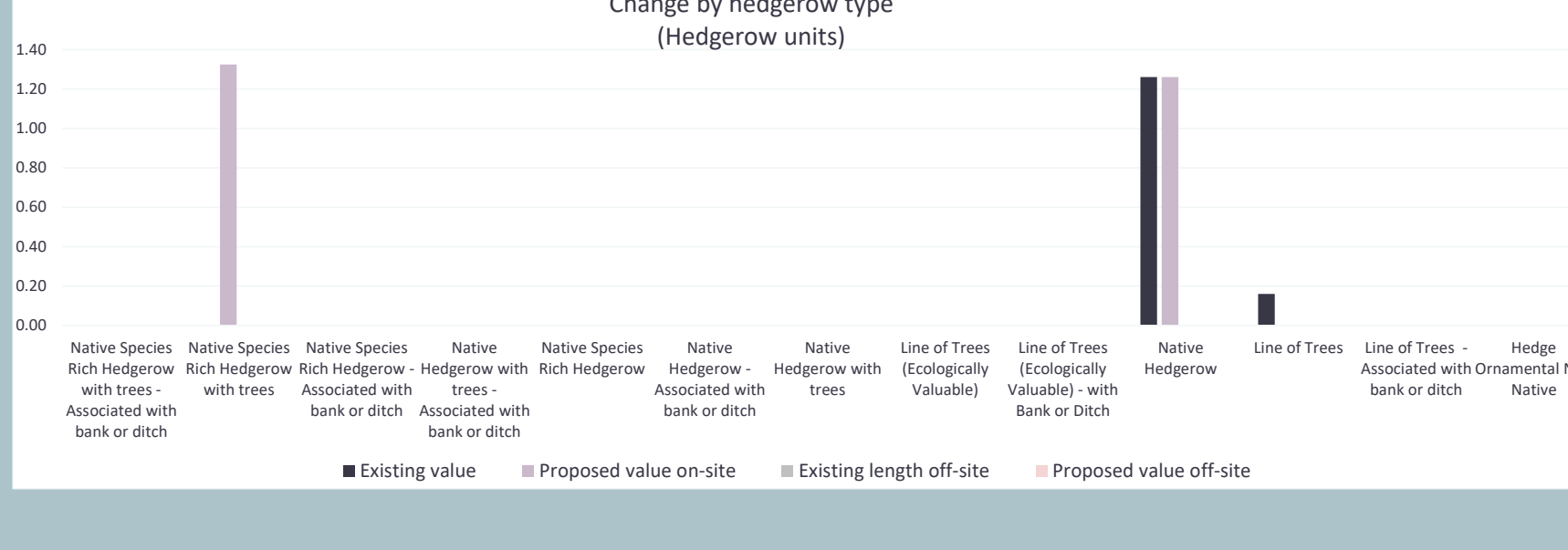
Hedgerows and lines of trees

Hedgerow type	Baseline		Post development on site		On-site Change	
	Existing length on-site	Existing value	Proposed length on-site	Proposed value	On-site length change	On-site Unit change
Native Species Rich Hedgerow with trees - Associated with bank or ditch	0.00	0.00	0.00	0.00	0.00	0.00
Native Species Rich Hedgerow with trees	0.00	0.00	0.18	1.32	0.18	1.32
Native Species Rich Hedgerow - Associated with bank or ditch	0.00	0.00	0.00	0.00	0.00	0.00
Native Species Rich Hedgerow - Associated with bank or ditch	0.00	0.00	0.00	0.00	0.00	0.00
Native Species Rich Hedgerow	0.00	0.00	0.00	0.00	0.00	0.00
Native Hedgerow - Associated with bank or ditch	0.00	0.00	0.00	0.00	0.00	0.00
Native Hedgerow with trees	0.00	0.00	0.00	0.00	0.00	0.00
Line of Trees (Ecologically Valuable) - with Bank or Ditch	0.00	0.00	0.00	0.00	0.00	0.00
Line of Trees (Ecologically Valuable)	0.00	0.00	0.21	1.29	0.21	1.29
Native Hedgerow	0.08	0.18	0.00	0.00	-0.08	-0.18
Line of Trees - Associated with bank or ditch	0.00	0.00	0.00	0.00	0.00	0.00
Hedge Ornamental Non Native	0.00	0.00	0.00	0.00	0.00	0.00

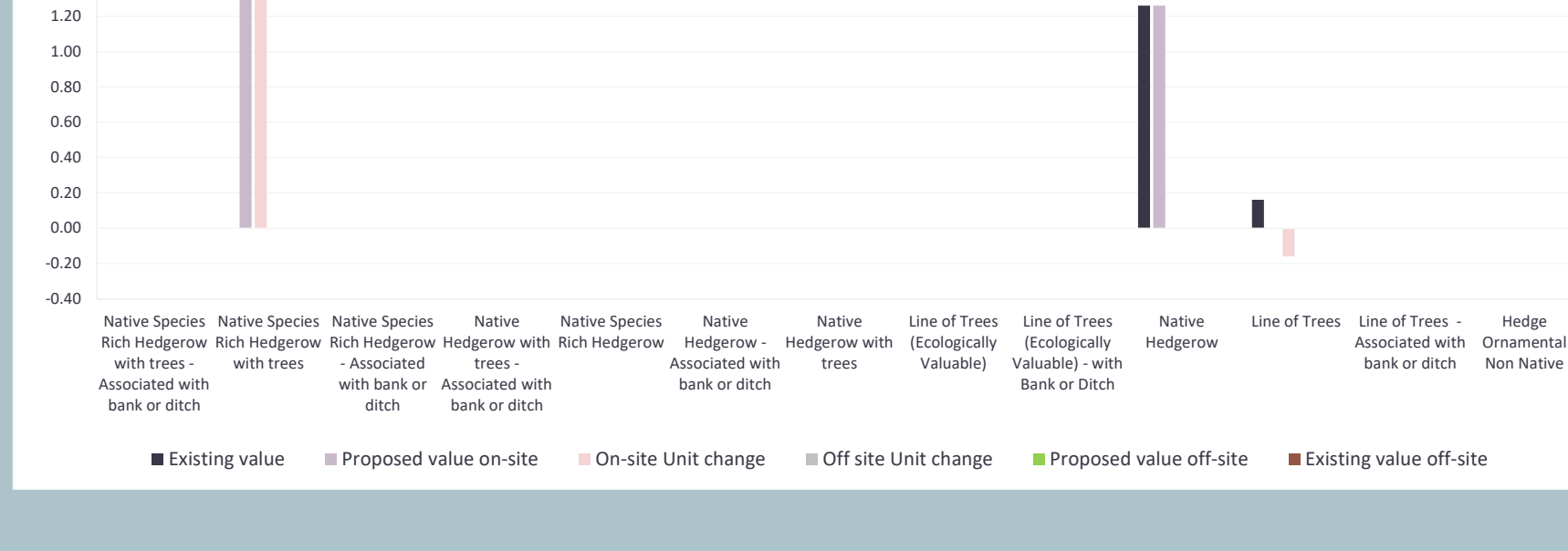
Category	Length lost (30M)	Length lost (%)
V.High	0	
High	0	
Medium	0	
Low	0.08	100
V.Low	0	



Hedgerow type	Off-site baseline		Post development off-site		Off-site Change	
	Existing length off-site	Existing value off-site	Proposed length off-site	Proposed value off-site	Off-site length change	Off-site Unit change
Native Species Rich Hedgerow with trees - Associated with bank or ditch	0.00	0.00	0.00	0.00	0.00	0.00
Native Species Rich Hedgerow with trees	0.00	0.00	0.00	0.00	0.00	0.00
Native Species Rich Hedgerow - Associated with bank or ditch	0.00	0.00	0.00	0.00	0.00	0.00
Native Species Rich Hedgerow - Associated with bank or ditch	0.00	0.00	0.00	0.00	0.00	0.00
Native Species Rich Hedgerow	0.00	0.00	0.00	0.00	0.00	0.00
Native Hedgerow - Associated with bank or ditch	0.00	0.00	0.00	0.00	0.00	0.00
Native Hedgerow with trees	0.00	0.00	0.00	0.00	0.00	0.00
Line of Trees (Ecologically Valuable) - with Bank or Ditch	0.00	0.00	0.00	0.00	0.00	0.00
Line of Trees (Ecologically Valuable)	0.00	0.00	0.21	1.29	0.21	1.29
Native Hedgerow	0.00	0.00	0.00	0.00	0.00	0.00
Line of Trees - Associated with bank or ditch	0.00	0.00	0.00	0.00	0.00	0.00
Hedge Ornamental Non Native	0.00	0.00	0.00	0.00	0.00	0.00




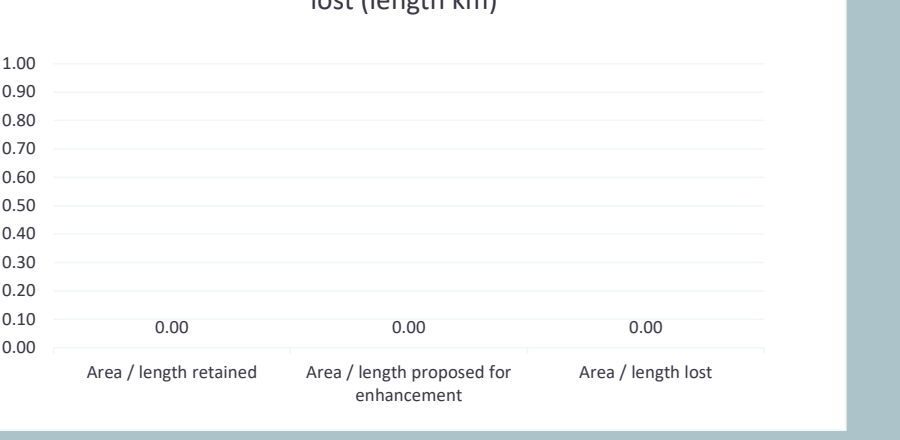
Hedgerow type	Baseline		Post development on site		On-site Change	
	Existing length	Existing value	Proposed length	Proposed value	On-site length change	On-site Unit change
Native Species Rich Hedgerow with trees - Associated with bank or ditch	0.00	0.00	0.00	0.00	0.00	0.00
Native Species Rich Hedgerow with trees	0.00	0.00	0.18	1.32	0.18	1.32
Native Species Rich Hedgerow - Associated with bank or ditch	0.00	0.00	0.00	0.00	0.00	0.00
Native Species Rich Hedgerow - Associated with bank or ditch	0.00	0.00	0.00	0.00	0.00	0.00
Native Species Rich Hedgerow	0.00	0.00	0.00	0.00	0.00	0.00
Native Hedgerow - Associated with bank or ditch	0.00	0.00	0.00	0.00	0.00	0.00
Native Hedgerow with trees	0.00	0.00	0.00	0.00	0.00	0.00
Line of Trees (Ecologically Valuable) - with Bank or Ditch	0.00	0.00	0.00	0.00	0.00	0.00
Line of Trees (Ecologically Valuable)	0.00	0.00	0.21	1.29	0.21	1.29
Native Hedgerow	0.08	0.18	0.00	0.00	-0.08	-0.18
Line of Trees - Associated with bank or ditch	0.00	0.00	0.00	0.00	0.00	0.00
Hedge Ornamental Non Native	0.00	0.00	0.00	0.00	0.00	0.00



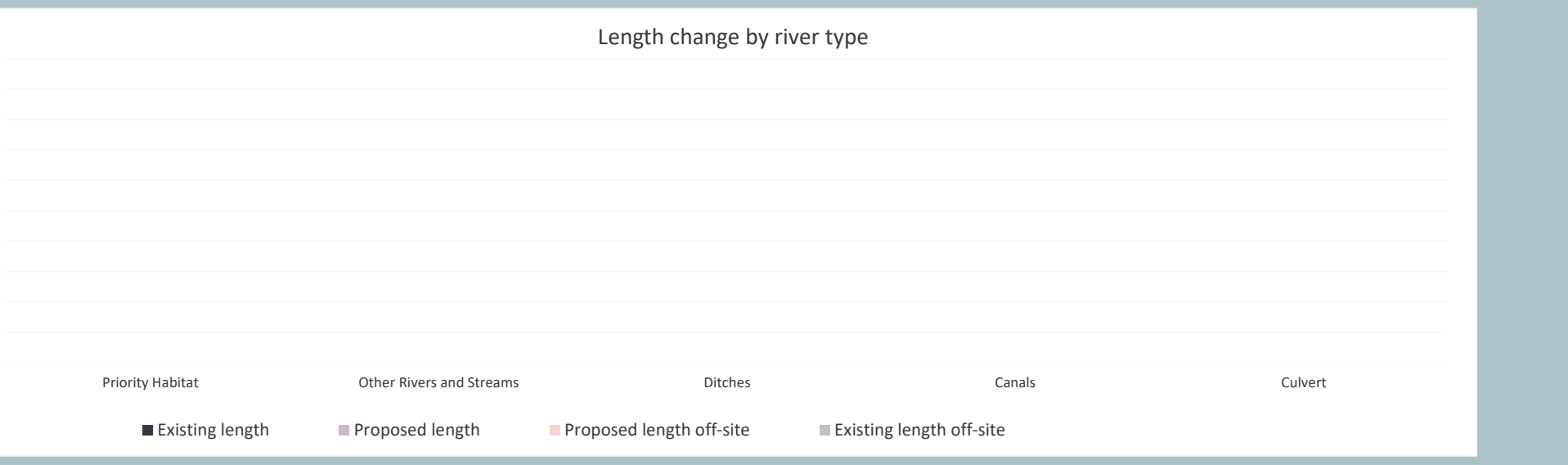

Rivers and Streams

River type	Baseline		Post development on site		On-site Change	
	Existing length	Existing value	Proposed length	Proposed value	On-site length change	On-site Unit change
Priority Habitat	0.0	0.0	0.0	0.0	0.0	0.0
Other Rivers and Streams	0.0	0.0	0.0	0.0	0.0	0.0
Ditches	0.0	0.0	0.0	0.0	0.0	0.0
Canals	0.0	0.0	0.0	0.0	0.0	0.0
Culvert	0.0	0.0	0.0	0.0	0.0	0.0

Category	Length lost (KM)	Length lost (%)
V.High	0	
High	0	
Medium	0	
Low	0	



River type	Baseline		Post development off-site		Off-site Change	
	Existing length off-site	Existing value off-site	Proposed length off-site	Proposed value off-site	Off-site length change	Off-site Unit change
Priority Habitat	0.0	0.0	0.0	0.0	0.0	0.0
Other Rivers and Streams	0.0	0.0	0.0	0.0	0.0	0.0
Ditches	0.0	0.0	0.0	0.0	0.0	0.0
Canals	0.0	0.0	0.0	0.0	0.0	0.0
Culvert	0.0	0.0	0.0	0.0	0.0	0.0



River type	Baseline		Post development on site		On-site Change	
	Existing length	Existing value	Proposed length	Proposed value	On-site length change	On-site Unit change
Priority Habitat	0.0	0.0	0.0	0.0	0.0	0.0
Other Rivers and Streams	0.0	0.0	0.0	0.0	0.0	0.0
Ditches	0.0	0.0	0.0	0.0	0.0	0.0
Canals	0.0	0.0	0.0	0.0	0.0	0.0
Culvert	0.0	0.0	0.0	0.0	0.0	0.0

