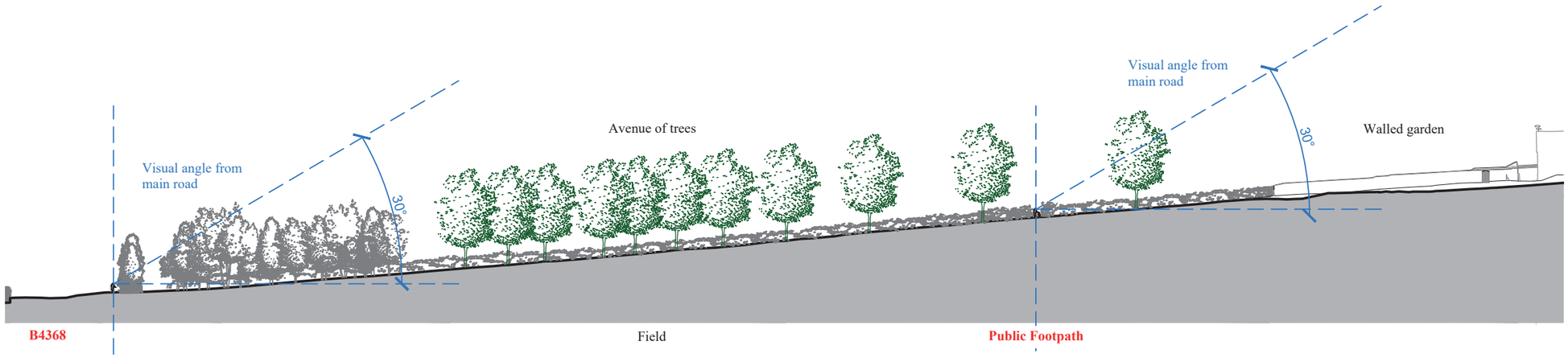

Long Site Section - Looking South-West
EXISTING - 1:1000 @ A3

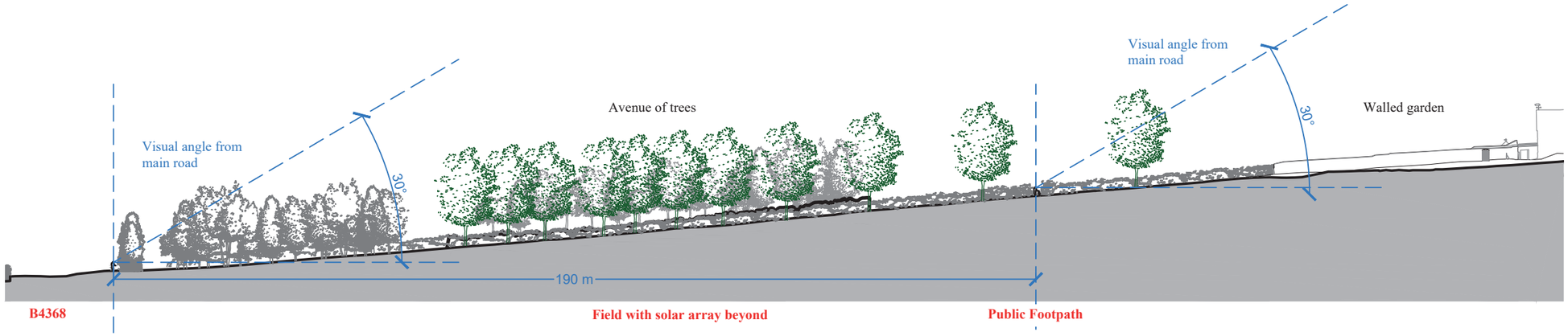

Long Site Section - Looking South-West
PROPOSED - 1:1000 @ A3

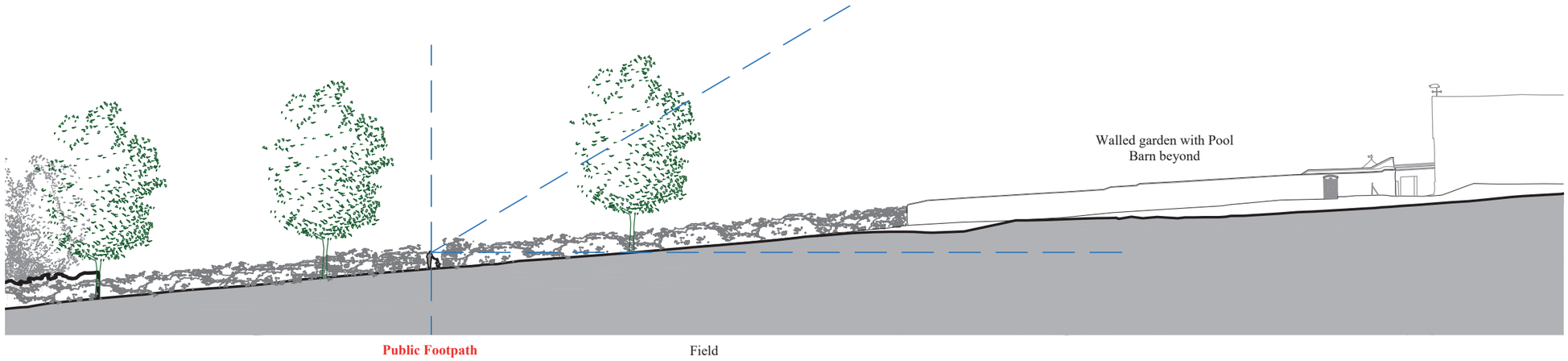

Long Site Section - Looking North-East
PROPOSED - 1:500 @ A3

Notes

This drawing is the copyright of Giles Quarme Architects and cannot be printed or reproduced without prior permission.
This drawing has been based on survey information provided by others.
All dimensions and setting out must be verified on site before commencement of the work, and any discrepancies notified to the architect.
All windows and doors are to fit into existing openings unless stated otherwise.
All dimensions are in millimetres unless stated otherwise.

Drawing Notes:

- Surveyed and drawn by James Brennan Associates Chartered Surveyors for Arrol Architects Ltd & GQA - Issue date December 2020 & July 2021.
- Survey grid is OS GPS & levels are related to ordonance survey GPS datum.
- Units are meters.
- Survey accuracy with a scale of 1:500.
- To be read in conjunction with all PLBC drawings and information.
- To be read in conjunction with all Arboricultural drawings and documentation.

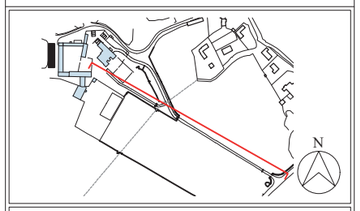

1:1000 0 10 20 30 40m

PLANNING ISSUE

Rev	By	Date	Description

Drawing Number	Rev
9801 PLBC (0) 205	~

Project
Aston Hall Barns
Job No. 9801

Title
Site Sections Looking South-West: Existing and Proposed

Drawn DL	Checked GQ
Date 09 2021	Scale 1:1000/500 @ A3

Giles Quarme Architects
Historic Building Architects & Consultants
7 Bishops Terrace
London
SE11 4UE
020 7582 0748
www.quarme.com
mail@quarme.com