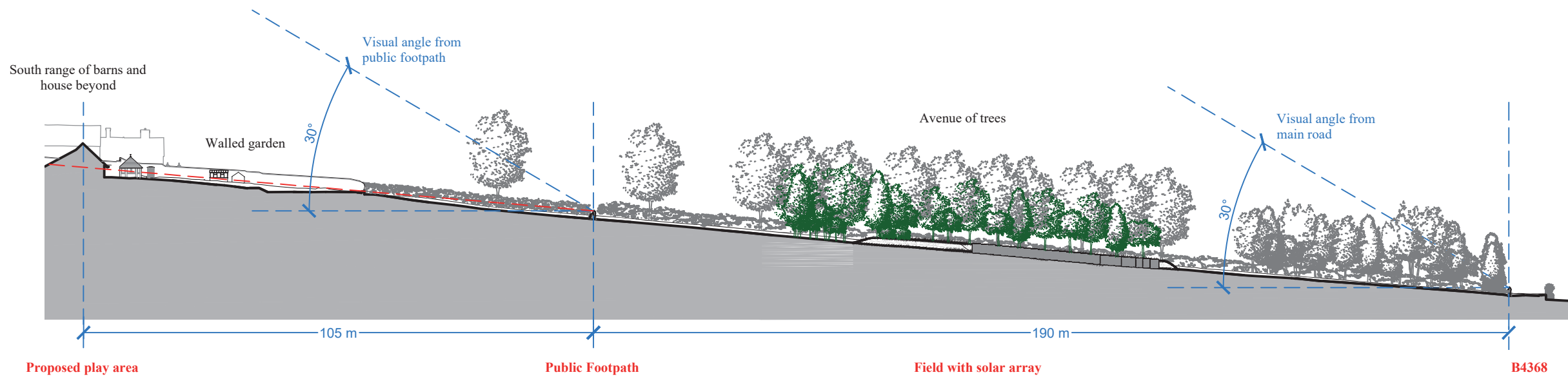



Long Site Section - Looking North-East
EXISTING - 1:1000 @ A3



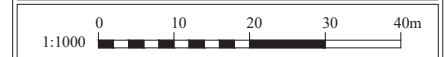
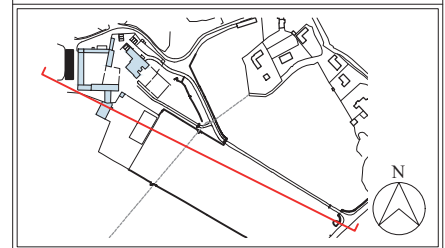
Long Site Section - Looking North-East
PROPOSED - 1:1000 @ A3



Long Site Section - Looking North-East
PROPOSED - 1:500 @ A3

Notes
 This drawing is the copyright of Giles Quarme Architects and cannot be printed or reproduced without prior permission.
 This drawing has been based on survey information provided by others.
 All dimensions and setting out must be verified on site before commencement of the work, and any discrepancies notified to the architect.
 All windows and doors are to fit into existing openings unless stated otherwise.
 All dimensions are in millimetres unless stated otherwise.

- Drawing Notes:**
- Surveyed and drawn by James Brennan Associates Chartered Surveyors for Arrol Architects Ltd & GQA - Issue date December 2020 & July 2021.
 - Survey grid is OS GPS & levels are related to ordnance survey GPS datum.
 - Units are meters.
 - Survey accuracy with a scale of 1:500.
 - To be read in conjunction with all PLBC drawings and information.
 - To be read in conjunction with all Arboricultural drawings and documentation.



PLANNING ISSUE

Rev	By	Date	Description

Drawing Number: 9801 PLBC (0) 204

Project: **Aston Hall Barns**
 Job No. 9801

Title: **Site Sections Looking North-East: Existing and Proposed**

Drawn: DL	Checked: GQ
Date: 09 2021	Scale: 1:1000/500 @ A3

Giles Quarme Architects
Historic Building Architects & Consultants
 7 Bishops Terrace London SE11 4UE
 020 7582 0748
 www.quarme.com
 mail@quarme.com