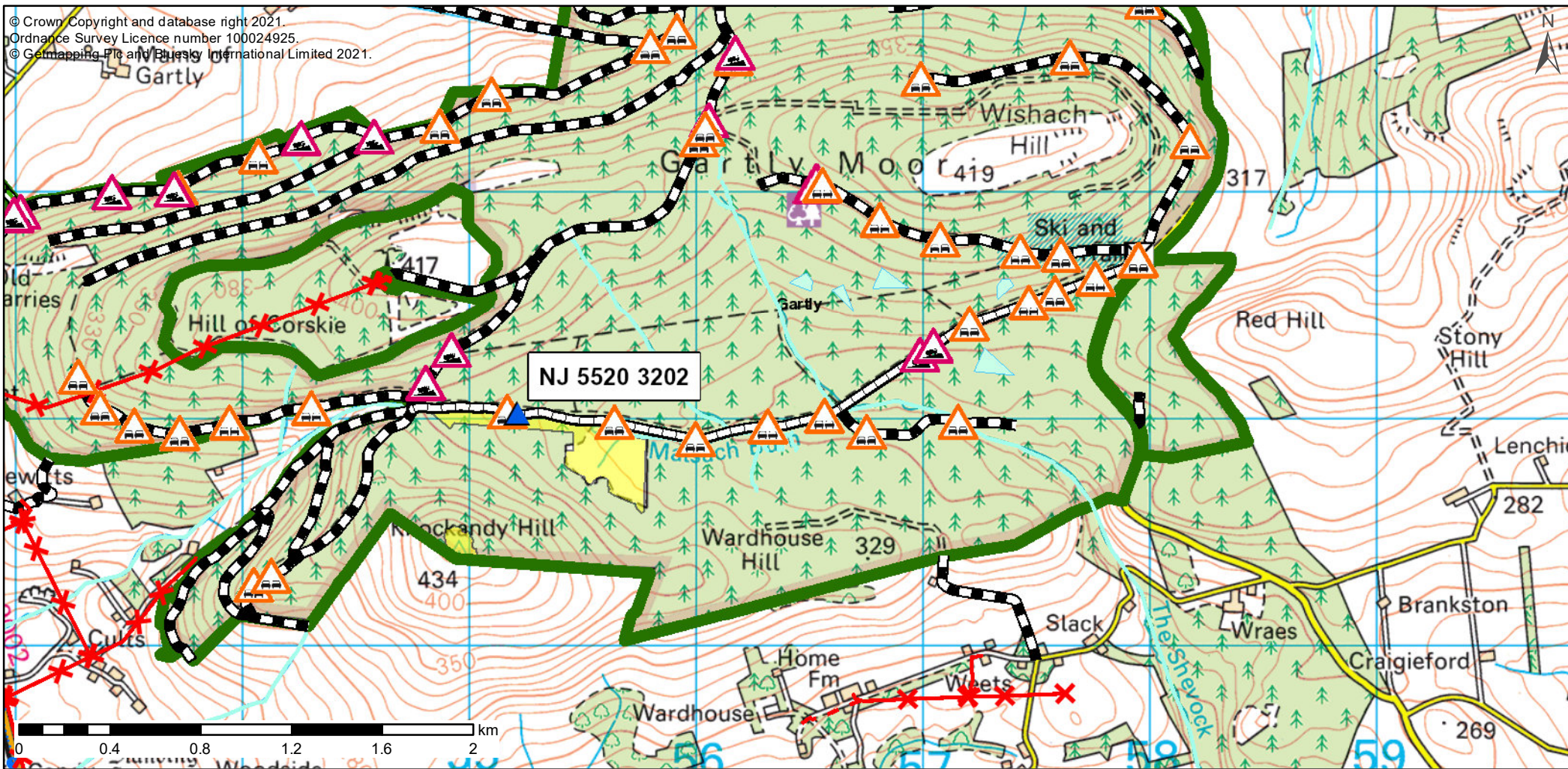


© Crown Copyright and database right 2021.
 Ordnance Survey Licence number 100024925.
 © Getmapping, Pitney Bowes and BlueSky International Limited 2021.



2. Roads and Access

A4 Scale:1:25,000

Forest District: Moray & Aberdeenshire

Contract Type: Service - Habitat Management

Contract Name:

Prepared By: Jamie Cousland

Contract No: 39759

Date Prepared: 22/07/2021

Framework/
Service Contract:

Contract Manager: Philippa Murphy

Extent Name: 1

Contract Status: Open



Forestry and
Land Scotland

Coilltearachd agus
Fearann Alba

Scotland's national
forests and land
are responsibly
managed to the
UK Woodland
Assurance Standard.




Declaration by FC as an Operator.
 All timber arising from the Forestry and Land Scotland estate
 represents a negligible risk under EUTR(No 995/210).

COLOUR MAPS MUST NOT BE PHOTOCOPIED IN BLACK & WHITE - ONLY VALID WITH ACCOMPANYING LEGEND PAGE

2. Roads and Access


39759


Access Points

 Access Points

Road Hazards and Facilities

 Gradient


 Restricted Road Width

 Overhead Hazard


 Substandard Feature


 Facilities

Gates/Cattle Grids/Barriers

 Gates/Cattle Grids/Barriers

Electricity Powerlines


 Overhead powerline

 Underground powerline


Core Paths

 Core Paths

Water Pipelines

 Water Pipelines

Forest Road Access Route

 Forest Road Access Route

Forest Roads

 Forest Roads


Watercourses

 Watercourses

Open Water

 Open Water

Blocks

 Blocks

Contract Areas

 Contract Areas