

SITE LOCATION



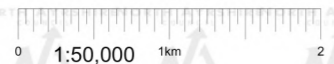
Reproduced by permission of Ordnance Survey on behalf of the Controller of Her Majesty's Stationary Office
All rights reserved. © Crown Copyright licence no. 100062043

N




Reproduced by permission of Ordnance Survey on behalf of the Controller of Her Majesty's Stationary Office
All rights reserved. © Crown Copyright licence no. 100062043
NGR E: 227279 N: 642681

SITE AREA PLAN



SITE LOCATION PLAN



SITE PHOTOGRAPH



GOOGLE MAPS QR CODE

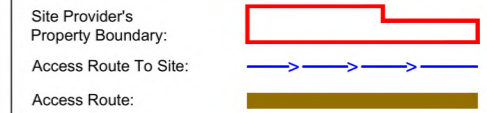
GOOGLE MAPS - <https://goo.gl/maps/KD4p2dQrg29Q1qtF7>

GOOGLE STREETVIEW - <https://goo.gl/maps/5qwm9LtPkvpP2kdJz6>

NOTES:

1. ALL DIMENSIONS IN MM UNLESS OTHERWISE NOTED.

DIRECTIONS TO SITE:
Head southwest on M77. At junction 7, take the B778 exit to Stewarton/Fenwick/Kilmaurs/B751. Turn right onto Stewarton Rd/B778. At the roundabout, take the 1st exit onto A77. At the roundabout, take the 1st exit onto Kilmaurs Rd/B75. Turn left onto Main St/A735. At the roundabout, take the 2nd exit onto Irvine Rd. Turn left onto B769. Turn right. At the roundabout, take the 2nd exit. At the roundabout, take the 1st exit onto Littlefane Rd. At the roundabout, take the 3rd exit onto Long Dr/B7080. At the roundabout, take the 2nd exit onto the A78 ramp to Stevenston/Saltcoats/Ardrossan/Greenock. Merge onto A78. At the roundabout, take the 1st exit onto Kilwinning Rd/A738. At Hawkhill Roundabout, take the 1st exit and stay on Kilwinning Rd/A738. At the roundabout, take the 2nd exit and stay on Kilwinning Rd/A738. Slight right to stay on Kilwinning Rd/A738. At the roundabout, take the 1st exit onto Glencairn St/A738. Turn right onto Hayocks Rd. Follow Hayocks Rd and site location is on the right hand side.



Master:	MBNL / EE:	Project:	Purpose of Issue:	Issue:
M001	MBNL	5G UNILATERAL	Planning	A
Date:	19/07/2021	Revision / Upgrade Description:		
Drawn:	CDN	First Issue - Site nomination dated: TBC		
Checked:	DH			
Approved:	SD			

CK Hutchison Networks (UK) Limited

Great Brighams Mead,
Vastern Road, Reading,
Berkshire, England,
RG1 8DJ

Design Consultant & Principal Contractor:



WHP Telecoms
Unit 1 Maple Park,
Low Fields Avenue, Leeds
LS12 6HH

Tel: 01133023550
e-mail: info@whptelecoms.com

Site Name: HAYOCKS ROAD STREETWORKS

Site ID: NAY18604

Address: HAYOCKS ROAD, STEVENSTON,
NORTH AYRSHIRE, SCOTLAND,
KA20 4DN

Title: 002 SITE LOCATION PLAN

Project: 5G UNILATERAL

Purpose of Issue: PLANNING

EE Cell ID:	MBNL Cell ID:	Cell ID:
N/A	N/A	N/A

Master Drawing No: NAY18604_M001 Issue: A

100mm
50mm
10mm