
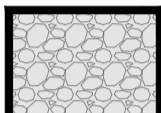










OS Mapping obtained from Promap Licence No. 100022432
 Reproduced by Berrys under OS Licence No. 100003668
 This drawing is the property of Berrys. It shall not be copied or scanned, in part or whole, without prior consent of Berrys.
 Please do not scale from this drawing. All dimensions are to be checked on site.

-  Tarmac surface
-  Permeable gravel surface
-  Grass
-  Sand surface
-  Hardcore
-  Decorative boulder
-  Trees
-  2.4m high, green palisade security fence

Drawing Revisions:

A	
---	--

BERRYS
 PROPERTY | BUSINESS | PLANNING
 01743 271697 | SY2 6FG
www.berrys.uk.com

Client: Salop Leisure

Project: Extension to existing site storage at Salop Leisure, Emstrey, Shrewsbury, SY5 6QS.

Drawing: Site plan.

Drawing Number: SA23091_PL_001	Rev:	Scale: 1:500	Paper: A1	Drawn By: RC
				Date: Mar 2020