

RevNo Revision note

Date

Signature Checked

This drawing is protected by copyright and must not be copied or reproduced without the written consent of L Brown Associates Ltd. All dimensions and sizes to be checked on site. North points are indicative.

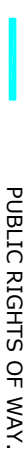
NOTES

1. THIS DRAWING IS TO BE READ IN CONJUNCTION WITH ALL RELEVANT ENGINEERS, ARCHITECTS AND SPECIALISTS DRAWINGS AND THE SPECIFICATION.
2. REFER TO PLANNING CONSULTANT'S SUBMISSION.
3. RED AND BLUE LINE BOUNDARIES PLEASE REFER TO PLANNING CONSULTANT'S DRAWINGS. THESE LINES ARE FOR GUIDANCE ONLY.
4. THIS DRAWING REPLACES GSP DRAWING No S07 REV A (PROPOSED BLOCK PLAN) DATED 02/10/2018.

KEY




SITE.



PUBLIC RIGHTS OF WAY.



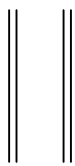
LIMIT OF RESIDENTIAL AREA.



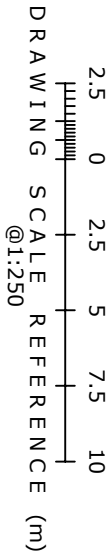
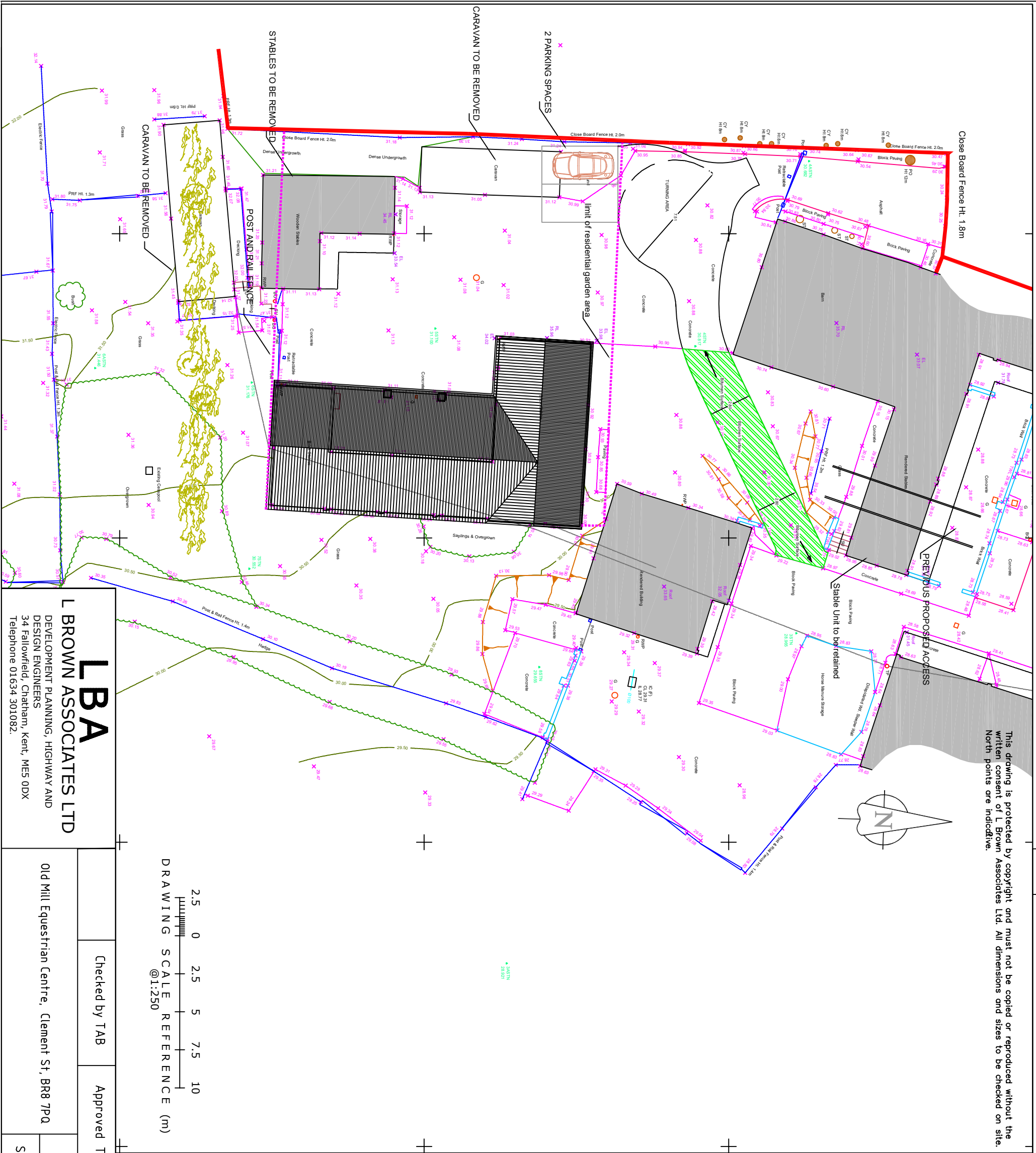
PROPOSED ACCESS AMENDMENTS.



SOFT LANDSCAPING, COMPRISING OF HAWTHORN, BLACKTHORN, DOGWOOD, GUELDER ROSE (SAFE IF GRAZED NEAR HORSES).



PREVIOUS PROPOSED ACCESS HAS BEEN REMOVED RETAINING THE STABLE UNIT.



LBA

L BROWN ASSOCIATES LTD
DEVELOPMENT PLANNING, HIGHWAY AND
DESIGN ENGINEERS
34 Fallowfield, Chatham, Kent, ME5 0DX
Telephone 01634 301082.

Checked by TAB

Approved TAB

Date 27.09.2021

Signed

Checked by TAB

Old Mill Equestrian Centre, Clement St, BR8 7PQ

Proposed Access Route - Amended

Scale 1:250 @ A3

Drawing No TAB/06/40