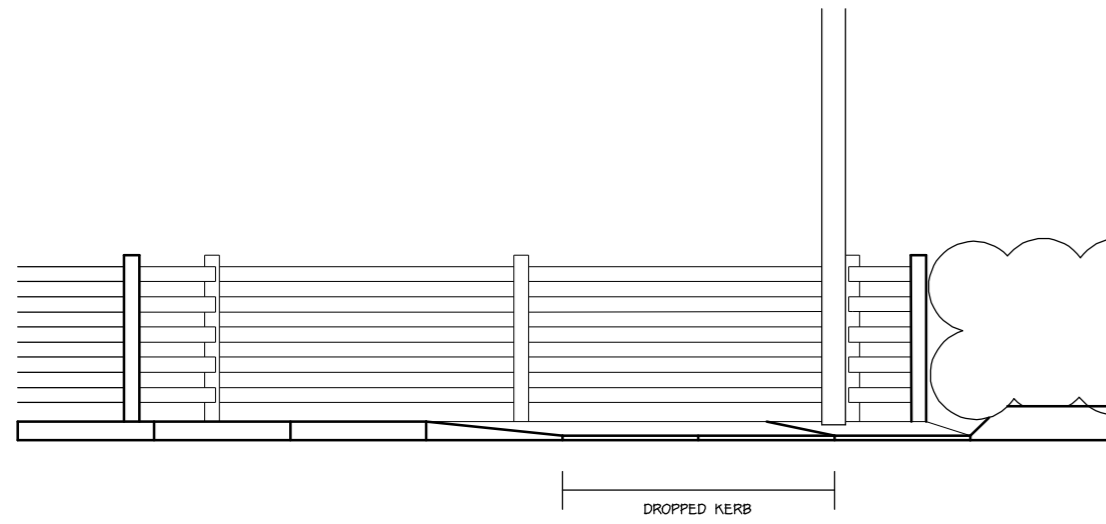


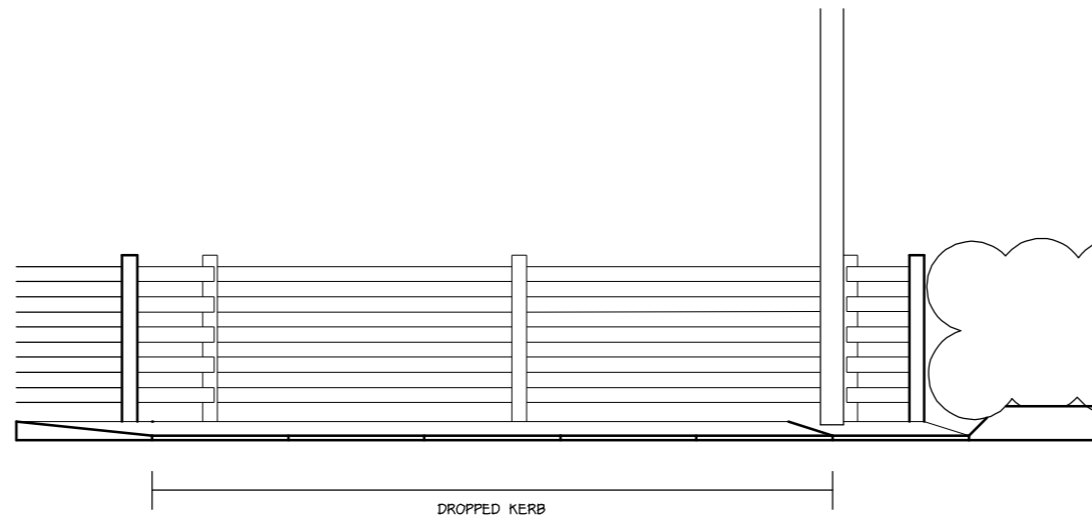
LOCATION PLAN

1 / 1250



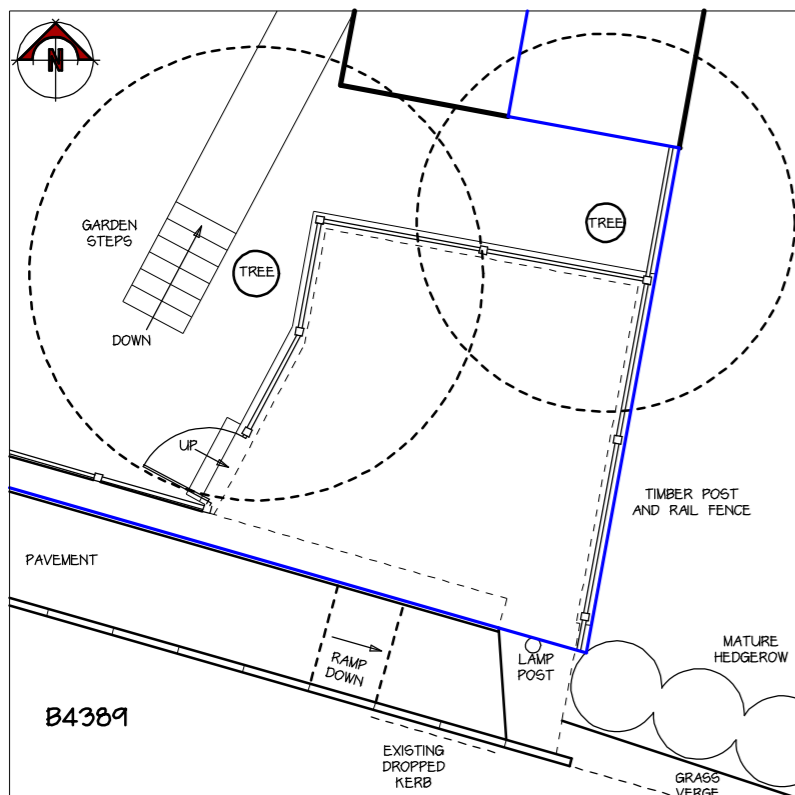
EXISTING NORTH EAST ELEVATION

1 / 50



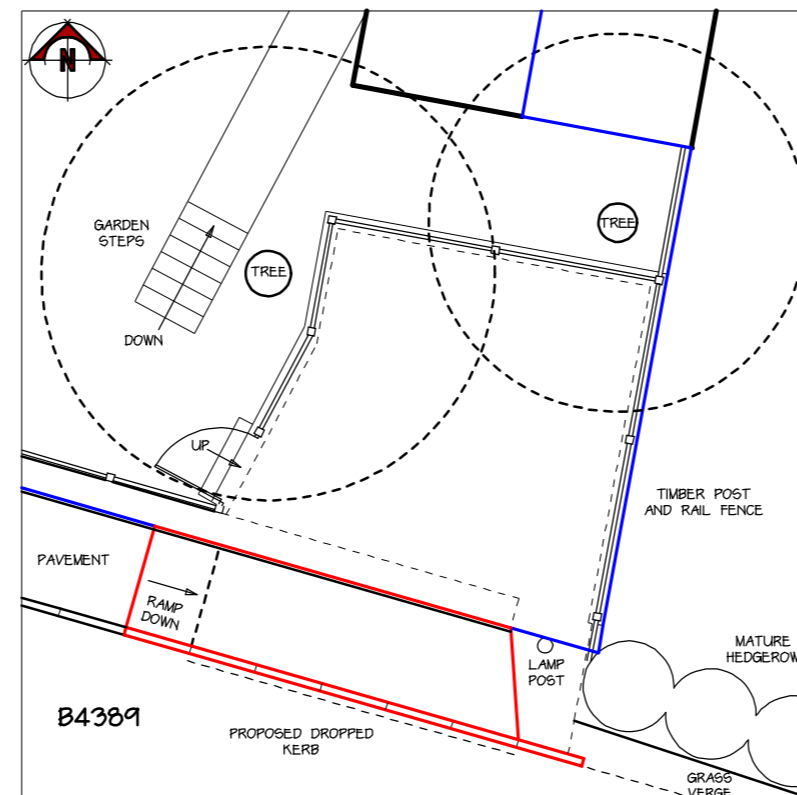
PROPOSED NORTH EAST ELEVATION

1 / 50



EXISTING SITE PLAN

1 / 100



PROPOSED SITE PLAN


1 / 100

All dimensions on site to be checked prior to commencement of work or ordering of materials and components. Any discrepancies should be reported immediately. Any surveyed information incorporated within this drawing cannot be guaranteed as accurate unless confirmed by a fixed dimension.
All materials and workmanship to comply with relevant British Standards and Codes of Practice with all works to conform to Building Regulations and NHBC Standards (where applicable).
COPYRIGHT
This drawing and any design thereon is copyright and it must not be reproduced or disclosed to third parties without our prior permission.

Date	Ref	Revision

Project
PROPOSED DROPPED KERB
TITHEBARN COTTAGE
TREGYNON
NEWTOWN
POWYS SY16 3EL

Subject EXISTING AND PROPOSED	Client MR & MRS T FOSTER
Date OCT 21	Drawn MJE
Project Number 21/103/P	Scale/s (A2) A6 SHOWN
	Drawing Number 01
	Amendment .

MORRIS, MARSHALL & POOLE
 **Chartered Surveyors**
 10 Broad Street, Newtown, Powys, SY16 2LZ
 Tel 01685 626160
 WELSHPOOL LLANDLOES RHAYADER
 OSWESTRY MACHYNLLETH
 ABERYSTWYTH TYWYN BISHOPS CASTLE