© Copyright 2017 Hook Survey Partnership
The Copyright of these Plans shall remain vested with Hook Survey Partnership who will grant an irrevocable licence for use by the Client once payment has been received in full. No Third Party may use the plans even if payment has been made to the Client but not received by the Company. Please see our terms and conditions of supply at www.hooksurvey.com for further details.

DO NOT SCALE

All critical dimensions must be checked on site prior to commencement of any works.

This is a CAD drawing - some layers may not be shown on this drawing

Hook Survey Legend

DH 2.10	Door head height
123.45	Floor level
CL 113.45	Ceiling level
FCH 3.05	False Ceiling height
Cill 1.05	Window cill height
Head 2.27	Window head height
Sc=114.05	Level at change in ceiling slope
+[114.50]	Beam soffit level

Notes

Beams and columns surveyed where accessible - some beams and columns may not be shown.

Elevation details surveyed where accessible

All measurements have been taken to existing wall, floor and ceiling finishes.

0 Metres 5
Scale

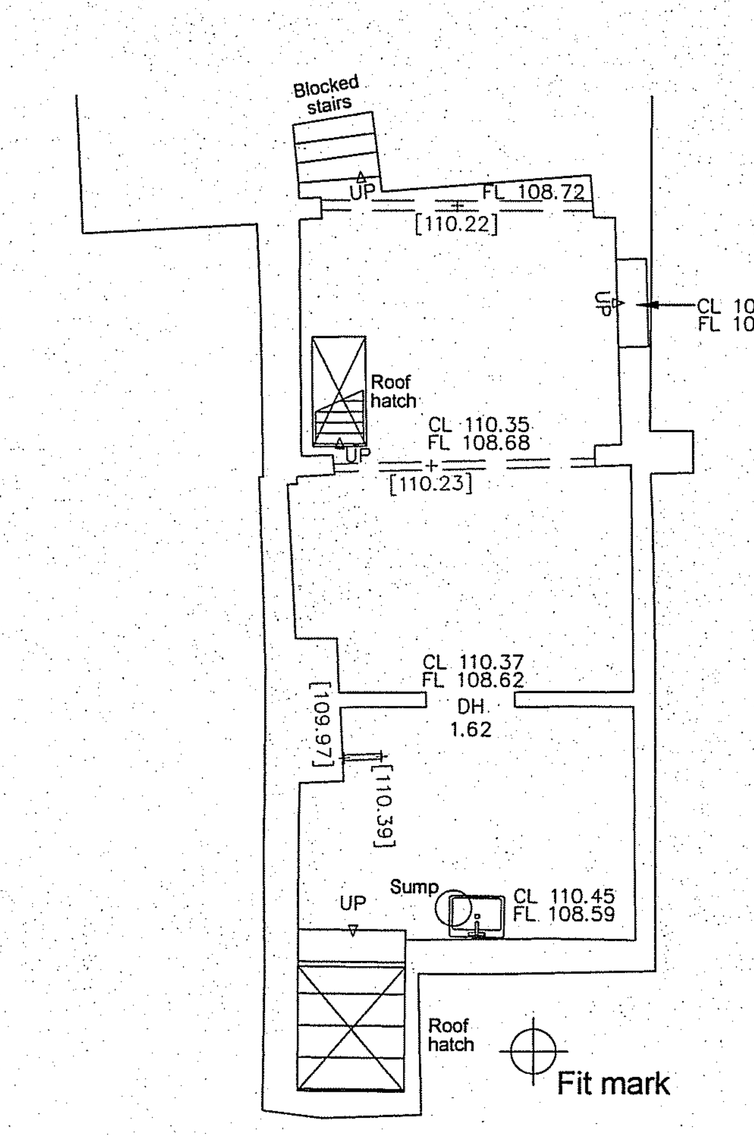

Basement

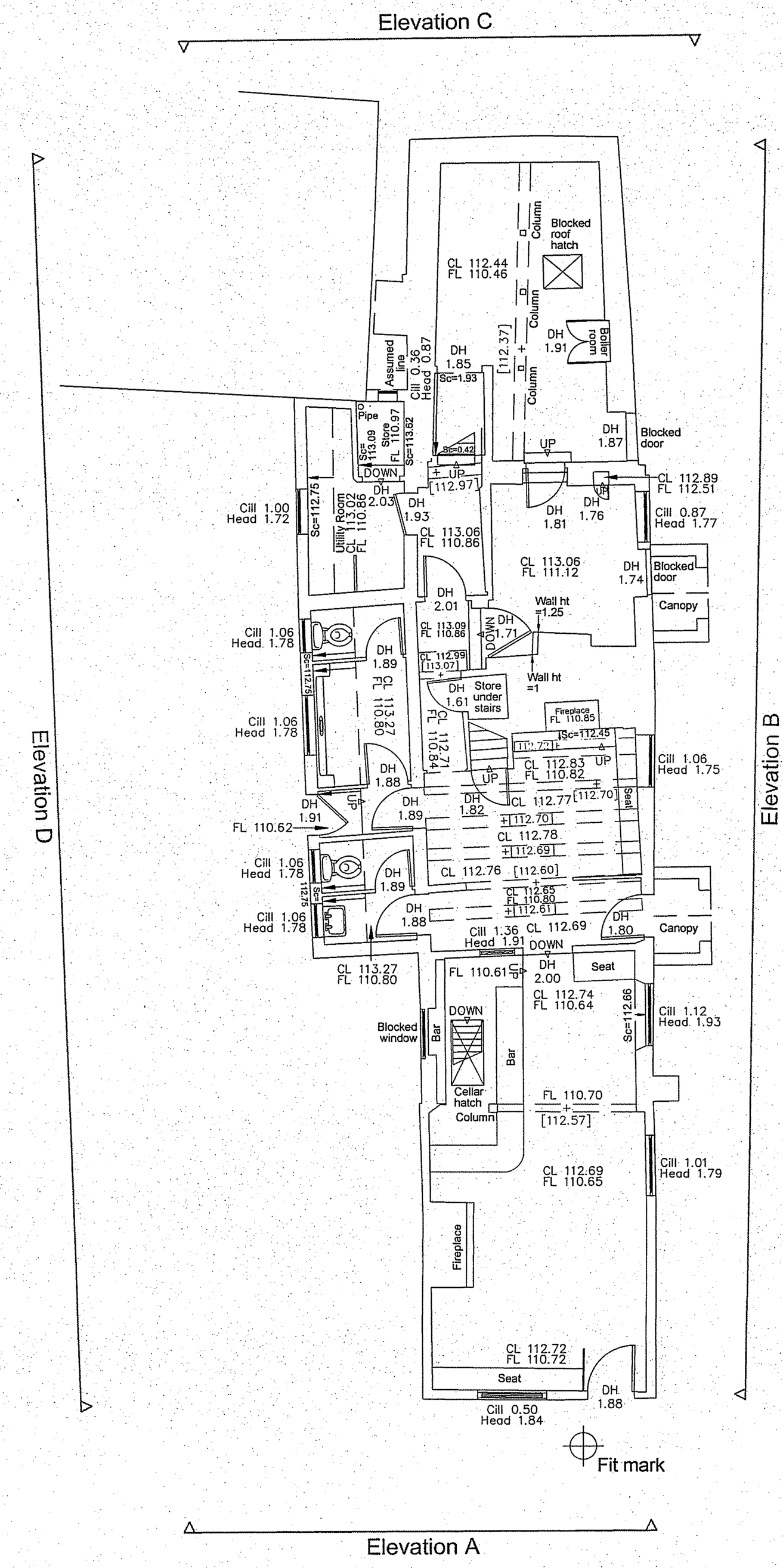

Ground Floor

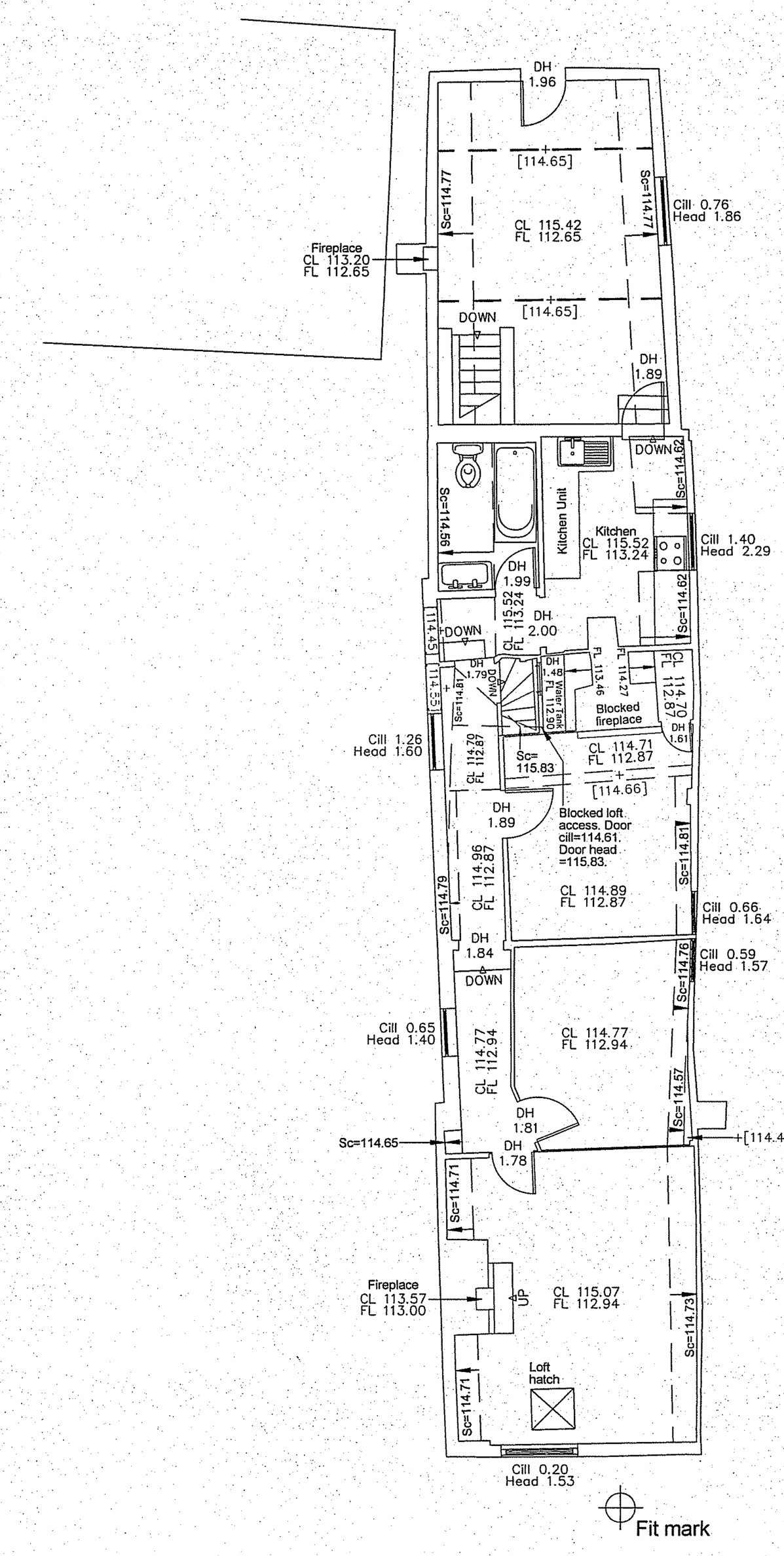

First Floor

Elevation A

Elevation B

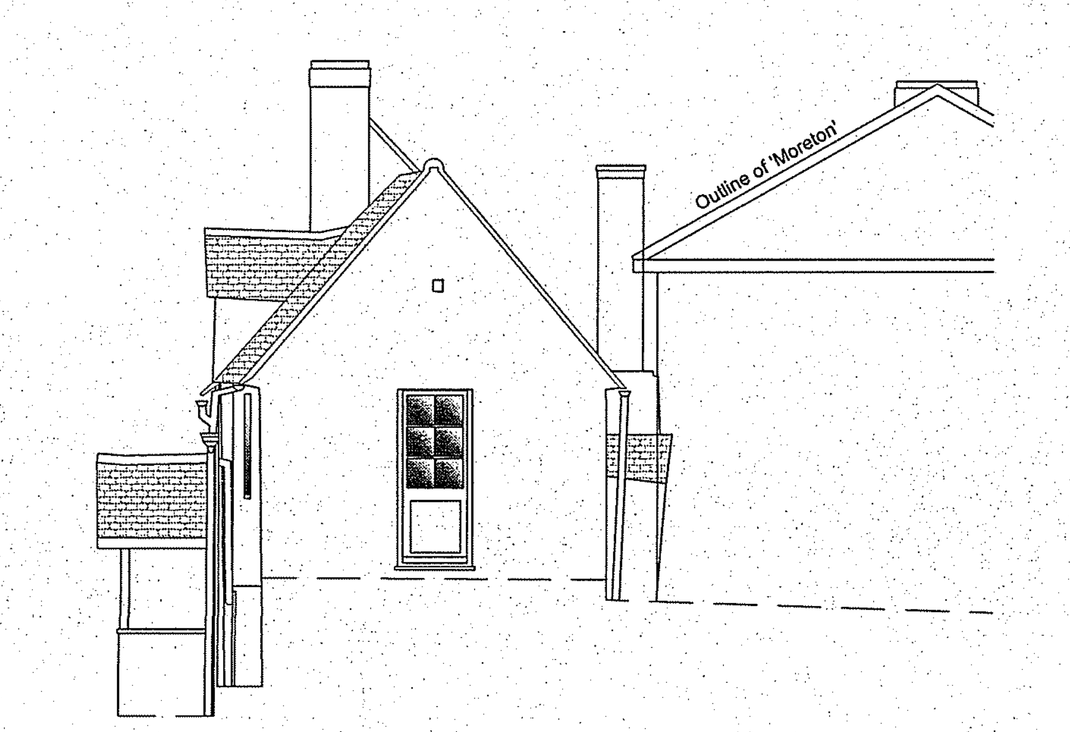

Elevation C



Elevation D

Datum 105.00m

Datum 105.00m

HOOK SURVEY PARTNERSHIP
Land & Building Surveyors
www.hooksurvey.com

Project :
The General Wolfe, High Street, Westerham, Kent, TN16 1RQ

Client :
Mr Philip Saunders

Drawing title :
Floor Plans and Elevations

Job No. : S17/6031	Dwg No. : S17/6023/02	Revision : -
Scale : 1:100	Date : August 2017	Drawn by : B.C.

Grid & Levels related to :
Psuedo Ordnance Survey Coordinate System at a scale of 1.0000 based around Stations H1 & H2

Head Office
Unit 1, Bybow Farm
Orchard Way
Dartford, Kent
DA2 7ER
Email > mail@hooksurvey.com
Tel > 01322 277221

Midlands Office
54 Stratford Road
Shipston on Stour
Warwickshire
CV36 4AZ
Email > midlands@hooksurvey.com
Tel > 01608 430346

www.hooksurvey.com