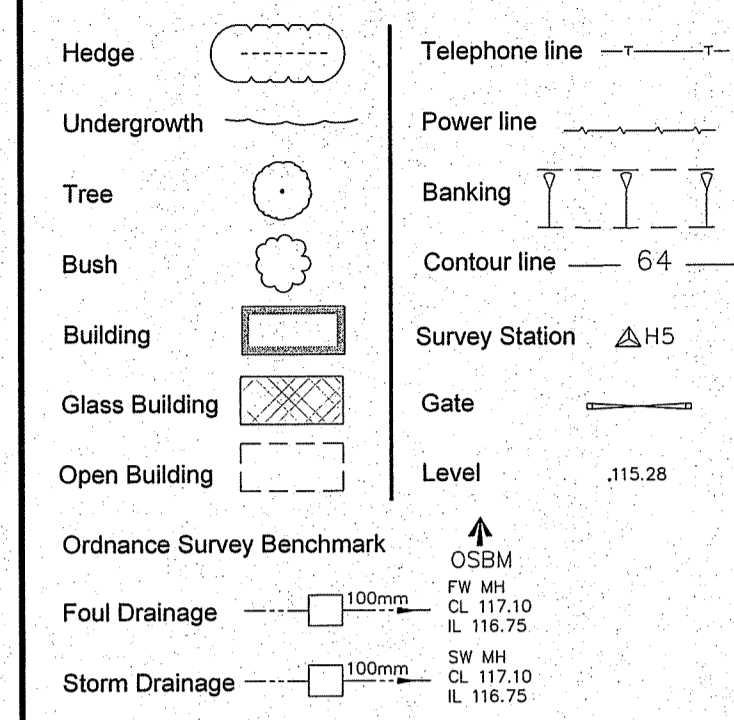


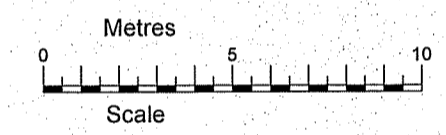
© Copyright 2017 Hook Survey Partnership  
 The Copyright of these Plans shall remain vested with Hook Survey Partnership who will grant an irrevocable license for use by the Client once payment has been received in full. No Third Party may use the plans even if payment has been made to the Client but not received by the Company. Please see our terms and conditions of supply at [www.hooksurvey.com](http://www.hooksurvey.com) for further details.

**Hook Survey Legend**



**Abbreviations**

Animal Sett	Sett
Air Valve	AV
Borehole	BH
Bus Stop	BS
Cover Level	CL
Earth Rod	ER
Electricity Pole	EP
Fire Hydrant	FH
Inspection Cover	IC
Invert Level	IL
Lamp Post	LP
Manhole	MH
Marker	MK
Name Plate	RNP
Power Pole	PP
Rain water Pipe	RWP
Road Sign	RS
Rodding Eye	RE
Reinforced Steel Joint	RSJ
Soil Vent Pipe	SVP
Stop Valve	SV
Survey Station	STN
Telegraph Pole	TP
Tree Stump	Stump
Trial Hole	TH
Unable To Lift	UTL
Vent Pipe	VP
Water Valve	WV



**Notes**

All trees are identified where possible. Species, spread, height and girth are indicative only.  
 Drainage has been surveyed where found, and traced where possible.  
 Eaves and ridge heights of surrounding buildings have been surveyed where possible.

**HOOK SURVEY PARTNERSHIP**  
 Land & Building Surveyors  
[www.hooksurvey.com](http://www.hooksurvey.com)

Project:  
 The General Wolfe, High Street,  
 Westerham, Kent, TN16 1RQ

Client:  
 Mr Philip Saunders


Drawing title:  
 Topographical Survey

Job No. : S17/6031	Dwg No. : S17/6023/01	Revision : .....
Scale : 1:200	Date : August 2017	Drawn by : .....

Grid & Levels related to :  
 Psuedo Ordnance Survey Coordinate System  
 at a scale of 1,000 based around Stations H1 & H2

**Head Office**  
 Unit 1, Bybrow Farm  
 Orchard Way  
 Dartford, Kent  
 DA2 7ER  
 Email > [mail@hooksurvey.com](mailto:mail@hooksurvey.com)  
 Tel > 01322 277221

**Midlands Office**  
 54 Stratford Road  
 Shipston on Stour  
 Warwickshire  
 CV36 4AZ  
 Email > [midlands@hooksurvey.com](mailto:midlands@hooksurvey.com)  
 Tel > 01608 430346



Survey control			
Stn	Easting	Northing	Height
H1	544192.665	153694.774	110.682
H2	544209.458	153699.517	109.810
H3	544205.302	153711.952	109.916
H4	544176.802	153704.005	112.901

153720mN

153720mN

153690mN

153690mN

544190mE

544200mE

544210mE