

BLOCK PLAN Scale : 1:200

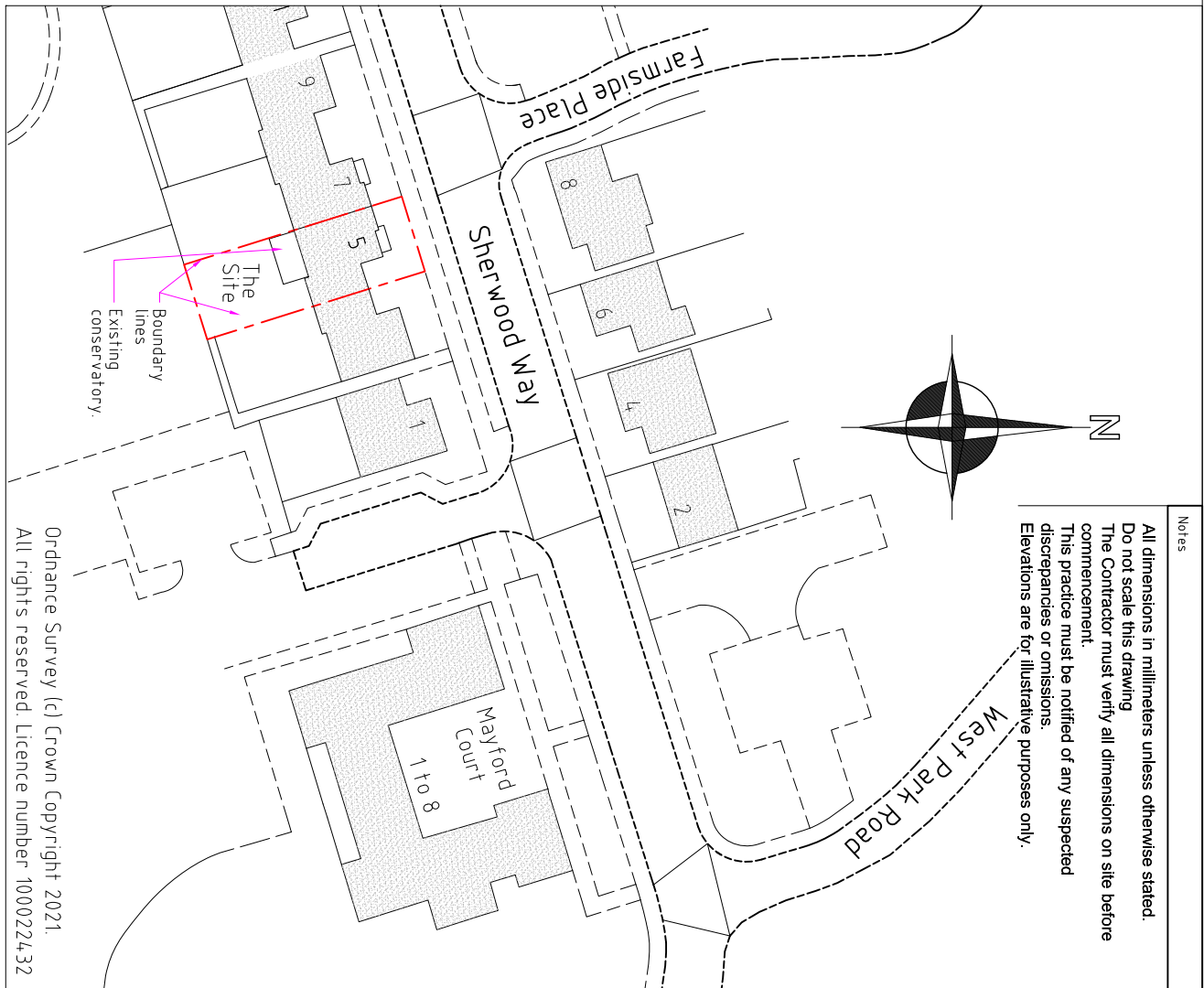

Boundary lines

THE SITE

Existing conservatory demolished.
Proposed single storey rear extension.

5.5m

1:250
1:500
1:200
1:100
1:50
1:20



SITE LOCATION PLAN Scale : 1:1250

Boundary lines Existing conservatory.

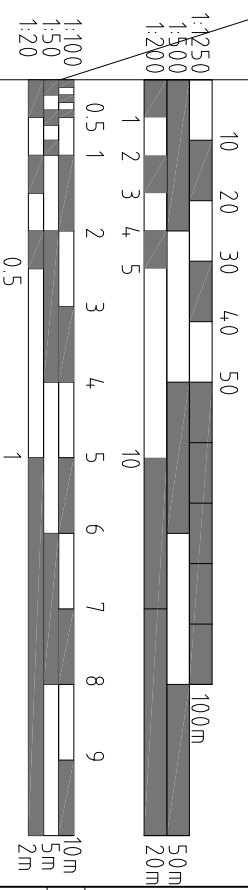
Mayford Court 1 to 8

Ordnance Survey (c) Crown Copyright 2021. All rights reserved. Licence number 100022432

Notes
All dimensions in millimeters unless otherwise stated.
Do not scale this drawing
The Contractor must verify all dimensions on site before commencement.
This practice must be notified of any suspected discrepancies or omissions.
Elevations are for illustrative purposes only.

PRIOR APPROVAL APPLICATION

Total depth of proposed extension 5.5m.
Eaves height no higher than 3m. (Predicted 2.8m)
Proposed pitched roof no higher than 4m. (Predicted 3.93m)
All materials to match existing.



| Rev. | Amendments | Date |
|------|------------|------|
| | | |

Client: Bedfords Surveyors Limited
Job: 5 Sherwood Way, Epsom, Surrey. KT19 8GY

Drawing Title: PRIOR APPROVAL APPLICATION
Block and Site Location Plan

CHES STRUCTURAL CONSULTANTS
info@chessstructural.co.uk
28 Station Road, Watford, Herts, WD17 1JU
+ 01923 250050 f 0870 7059170

| Date | Scale (A3) | Drawn | Drawing No. | Rev. |
|--------|-----------------|-------|-------------|------|
| Aug-21 | 1:200 1:1250 | PK | 6162 - 20 | |