




-  DRAINAGE
-  NEW POST & RAIL FENCING
-  hardcore topped with GRAVEL ACCESS

Ordnance Survey © Crown Copyright 2021. All Rights Reserved.  
 Licence number 100022132  
 Plotted Scale - 1:750. Paper Size - A4

**Promap**  
 LANDMARK INFORMATION