



Historic Environment Record Search

Land at The Lodge, Chaddesley Corbett

WSM77765

28th September 2021



Historic Environment Record Search

Author: Webley, A

Date of Issue: 28th September 2021

Contents:

Information about the data sent to you

Introduction, Guidelines for Access, Copyright, Planning Policy, The HER Data

An Archaeological Summary for your search area

Archaeological Summary, Statutory and other Designations

Glossary and Terms

Glossary of Commonly used terms, General periods in the HER

Modern and Historic Mapping

1839 Tithe Map of Chaddesley Corbett Parish, Digitised Extract, © WAAS.

1839 Tithe Apportionments of Chaddesley Corbett Parish, Extract

1902 2nd Edition Ordnance Survey, © Crown Copyright.

Shapefiles Provided

The HER short report

Monuments List, Scheduled Ancient Monuments List (if present), Events List

The HER full reports for each HER record

Monument Report, Scheduled Ancient Monument Report (if present), Events Report, Historic Landscape Character Report

The Worcestershire Archive and Archaeology Service is a Registered Organisation with the Chartered Institute for Archaeologists.

An Historic Environment Record Search for Desk Based Assessment WSM77765 Land at The Lodge, Chaddesley Corbett

Introduction

The **Historic Environment Record** for Worcestershire is held in a GIS (Geographical Information System). This is a computer system designed to allow users to collect, manage and analyse large volumes of spatially referenced information and associated attribute data. When you request information from us on a particular area, we carry out a spatial search on a grid reference (or a specific area) supplied by you, which will bring up all the records within that area. Unless otherwise requested, the search radius will be restricted to everything within 500m of the centre point of the proposed investigation (or a 250m buffer along pipelines).

If you are conducting research it must be remembered that the results of an HER search are designed to be a starting point, not a complete record. The sources mentioned in the full reports should be consulted in order to fully understand the nature of the archaeology in your search area. We recommend that you come to visit the HER once you have received your search results to consult all the sources mentioned along with other more general information that we hold. The majority of the grey literature reports can now be accessed online at <https://archaeologydataservice.ac.uk/archives/view/greylit/> or via the digital libraries of large fieldwork units. Reports can also be obtained from the HER via email.

The Worcestershire **Historic Landscape Characterisation** Project (HLC) aims to improve our understanding of the County's landscape, and provide a context for its archaeological sites and monuments. Historic landscape characterisation provides a framework for informed landscape management strategies, spatial planning, development control and conservation issues at a local, regional and national level. HLC underpins historic environment advice given to planners, district councils and other environment or conservation agencies, enabling future changes within the historic environment to be monitored. HLC promotes a framework, a background understanding and a better informed starting point from which to consider issues and proposals. It provides information, not judgements, and does not identify the "best" areas, rather allowing appropriate decisions to be made in the light of proposed change. HLC seeks to identify surviving time-depth - the legibility and past within the present landscape; thus,

facilitating the sustainable management of the historic components and setting of the contemporary landscape.

If your site is within, or close to, one of the 'Central Marches Historic Towns', you should consult the CMHTS report for that town. These can be found at:

https://archaeologydataservice.ac.uk/archives/view/marches_eus_2005/ The report relates to the following towns: Alvechurch, Bewdley & Wribbenhall, Broadway, Bromsgrove, Clifton-Upon-Teme, Droitwich, Evesham & Bengeworth, Kidderminster, Pershore, Redditch, Stourport-on-Severn, Tenbury Wells and Upton-Upon-Severn.

If your search area includes a Historic Farmstead or Outfarm, as identified by English Heritage's 'Historic Farmsteads Project', you should consult the current project publications, including the County summary, online at:

[West Midlands Farmsteads and Landscapes Project County Summary Reports | Historic England.](#)

Please note that we have recently integrated the Historic Farmsteads project data into the HER. Due an automated process, this has resulted in the majority of farmsteads being represented by circles and a certain level of duplication within the records; we aim to rectify this issue in the near future. In the meantime if you require further clarification regarding farmsteads please get in touch.

If the search has been requested prior to development, you may need to consult the Historic Environment Advisor (HEA) or Archaeology and Planning Adviser (APA), to see how your proposal would affect the archaeology. If any aspect of the development changes after this point, particularly alterations to groundworks on pipeline schemes, then the HEA MUST be informed. The HEA for Wyre Forest, Bromsgrove and Redditch DC is Emma Hancox (ehancox@worcestershires.gov.uk). The APA, for Wychavon and Malvern Hills is Aidan Smyth (aidan.smyth@wychavon.gov.uk). The Archaeological Officer for Worcester City is James Dinn (archaeology@worcester.gov.uk).

The HER search results will remain valid for 3 months only from the date of production, because the HER is constantly being updated as new sites of archaeological importance are identified. It should also be noted that searches are tailored to suit the needs of the client and if these needs change significantly, you may need to contact us again. Another important point to note is that an absence of archaeological sites in a particular area should not necessarily be interpreted as an absence of archaeology. It may be that surviving archaeology has not been identified in the HER for a number of reasons. If it is thought likely that archaeology could exist in such an area, then the HER team or the HEA/APA will inform you of this.

Guidelines for Access

The **HER** began life as a sites and monuments record in 1968 and contained the minimum level of data. Since then the records have been added to and enhanced over the years as more information has come to light. The records, therefore, vary greatly in their detail and accuracy. We are constantly updating and improving these records, however, they are compiled from a range of sources of varying quality and the information they contain should not be seen as definitive. We cannot accept responsibility for the accuracy of any information supplied and the user must accept that information may be outdated or inaccurate.

We ask that all users provide us with any new information that they obtain during the course of their research. Where further archaeological work is required as part of the planning process, we ask that the contractor/developer provide us with a digital copy of the resulting report within six months of its completion. Briefs written by the HEPO after 01/10/2007 now require a digital copy to be submitted to the HER and uploaded to Oasis for publication to the Archaeology Data Service Grey Literature Library. Our preferred format for digital copies is pdf, however, we are happy to take other formats, from which we will create pdfs. All reports submitted as part of the development control process **must** be made available on ADS 3 months after submission unless the report is deemed to be archaeologically or commercially sensitive by the Archive and Archaeology Service Manager.

We will provide details of Scheduled Monuments, along with maps showing their locations. The boundaries shown on our maps are intended to be a guide only and **the precise location of any SM must be obtained from English Heritage**. It should also be noted that work cannot be carried out within the boundary of a Scheduled Ancient Monument without consent from English Heritage. This includes non-intrusive work such as geophysical surveys and field walking.

When information is provided in advance of metal detecting, the detectorist must agree to report detailed information for all finds, including an eight or ten figure grid reference, to the Portable Antiquities Scheme.

Copyright

The sources referenced in the HER records may require permission from the copyright holder for reproduction. The copyright holder is usually a third party, not the HER. In these instances, the onus is on you to obtain permission for

reproduction from the relevant person(s). The HER accepts no responsibility for any user making unauthorized copies of such documents. In some instances the HER has been granted permission by the copyright holder to give out a copy of a source for reference only. In these instances, you must not copy, pass on or publish that source without permission from the copyright holder.

All reports that are produced via the development control process are considered to be within the public domain. However, copyright restrictions (particularly with regard to Ordnance Survey mapping) or the inclusion of confidential or commercially sensitive information means that not all reports can be made freely available over the internet. Other reports have been excluded by request of the copyright holder. The metadata for reports that cannot be accessed online has been included, but you must visit either our offices or Worcester City to view these reports.

If Ordnance Survey maps are included in this report, then they are for reference only and require copyright permission from The Ordnance Survey for any reproduction.

Planning Policy

National Planning Policy Framework (NPPF) was published in 2012 and revised in 2018. It sets out the Government's planning policies, including those on the conservation of the historic environment. It replaces Planning Policy Statement 5: Planning for the Historic Environment (PPS5), which was published in 2010.

If your search is in advance of a planning application, you may be required to describe the significance of any heritage assets affected, including the contribution made by their setting, in accordance Paragraph 189 of NPPF and the Local Authority's Local Plan. The Archaeological Summary below and the sources mentioned in the HER records should be taken into consideration when detailing the significance of the heritage assets. The Archaeological Summary does not consider the effects of any specific development on the historic environment; it lays out the archaeological survival, significance and potential. The statement submitted with a planning application would also need to consider the effects of your proposed development on the historic environment.

The HER data

This document contains two types of report:

- 1) The Single Line or Short Report** – this provides the basic information: the WSM Number, the Name/Title of the Record, the monument type, the date

range and finally the National Grid Reference (the WSM number is the unique number given to each record within the HER).

- 2) **The Full Report** – this provides the above information **plus** a more detailed description of the monument/site/find/fieldwork etc. It also contains the sources and references that the record is based upon and gives its relationship (if any) to other associated sites. A 'full' report is not definitive and all sources mentioned should be consulted to gain a full understanding of the record.

This report also contains the location of the records on maps (unless you have requested GIS data in a shape file, which will be sent in an email with this report). Where appropriate/requested we will also include historical maps.

- 1) **GIS Shape Files**

We can provide site location data as shape files for use with your own GIS system. This is the best way of sending and receiving complex spatial information. We send this out by email.

In built up areas where there are a large number of records, the data will be sent out in several files. We will provide site location data as individually themed shape files for each type of record. This will allow you to switch on each HER archaeological theme independently and is most appropriate for use by our customers whose projects are located in areas of intense archaeological activity, where there is more likely to be a need to discreetly interrogate the data and examine spatial relationships.

- 2) **pdf Maps**

If you do not have a GIS, location maps will be included in this report. The clarity of these maps is not perfect, but they are clear enough to distinguish all the site locations - especially if you zoom in.

The maps will show the location of all the sites in the report, labelled with the WSM number. **Please note:** The labels only give the approximate location of the sites and monuments. The reason for this is that if there is more than one record for a location or there are lots of sites in close proximity – i.e. on a street of historic houses – then the labels overlie each other and cannot be read. We, therefore, move or adjust the labels very slightly to make them easier to see. To get the precise location you must use the grid reference.

The HER is set up with a number of themes or layers. Each theme contains a different type of record e.g. Historic Buildings or Events. This allows us to switch the various themes on and off to look at different types of record

separately. The various themes are colour coded to make them easily identifiable (see the key on the maps).

3) **Historic Maps**

A 1st or 2nd Edition Ordnance Survey map will be supplied with the search based on our own original copies. Where this is not available we will supply a 1st Epoch or 2nd Epoch Landmark Digital map based on 1st Edition/2nd Edition OS Map. These are drawn from several maps and are referred to as Epochs not Editions. It is important to note that Copyright restrictions mean that they must **not** be used in any report and are for research purposes only. If you wish to receive copies of further Epochs we can supply these at an additional cost.

Archaeological Summary for WSM77765

Land at The Lodge, Chaddesley Corbett

An HER search was carried out on a 500m radius of the provided grid reference on 28/09/2021, as specified in the search request. 12 Archaeological activities and 104 HER Monuments were recorded within the search area.

The search area sits within a gently undulating landscape based on Sandstone and Mudstone geology with superficial deposits of Alluvium. The landscape character principally comprises the nucleated row settlement of Chaddesley Corbett and further interrupted row settlement along the Kidderminster to Bromsgrove road, alongside modern expansion of both settlements and an area of parkland around Brockencote Hotel. The remaining fields within the area have mostly been subjected to modern field amalgamation and boundary loss. The majority of the tree cover in the landscape is contained within the parkland or streamside along the Hockley Brook which passes through the village. A large area of ancient semi-natural and replanted woodland is located a kilometre to the east of the search area.

Within the search area lie 30 Historic England Listed, 15 Locally Listed and 11 unlisted, historic buildings. The earliest structures include the 12th century St Cassian's church, 15th century churchyard cross and several timber framed buildings dating to the 16th and 17th century, comprising farm buildings, dwellings, alms-houses and an Inn. 18th century structures include a school house, two bridges, a bakery, churchyard structures and further dwellings. Churchyard memorials and headstones are recorded dating to the 19th century alongside a bridge, and Inn and additional dwellings in the village of Chaddesley Corbett. For the 20th century there are records related to a war memorial, anti-tank cylinders dating to the Second World War, a telephone kiosk and the Neo William and Mary Country House at Brockencote Hall. An Historic England funded project to identify the Historic Farmsteads of Worcestershire also recorded 3 farmsteads within the search area dating to the 17th - 19th century.

In addition to the built environment there are also monument records for the site of several buildings that are now demolished. The Post-Medieval period is also represented in the monument records by evidence for a possible mill site and a stone quarry. A 18th century roadway and early Post-Medieval watch oak are also recorded. For the 19th century there is also evidence for parkland at Brockencote Hall.

For earlier periods there is evidence for moated sites and fishponds considered to date to the Medieval period. The possible extent of Medieval settlement at Chaddersley Corbett is also recorded, alongside a possible deserted settlement site at Ewks. The course of a Medieval road is also recorded as well as

earthworks of ridge and furrow.

19 Portable Antiquity Scheme find records are currently identified within the search area, including Roman coins, pottery, a brooch and a decorative furniture stud. Medieval through to post-medieval coins, strap fittings, stirrup pieces and other dress items have also been collected as well as a Neolithic flint flake. Archaeological investigations have also recovered several artefacts including Roman coins, Medieval coins, pottery and tile and a 14th century brooch found in the garden of Lodge Farm.

There has been very little archaeological investigation within the search area. The majority of activities recorded are for unstratified finds or metal detecting. A series of salvage recording events were undertaken in 1997 on the installation of Chaddesley Corbett Supply Main, the only significant pre-modern deposit recorded was a 18th century pebbled road surface. An earthwork survey in the same year recorded the extent of pond earthworks to the south of Lodge Farm. In the wider landscape there is considered to be excellent survival of earthworks in to the east but with high erosion through industrial activity to the west and southwest. There is however considered to be good potential for the discovery of further below ground deposits, including for archaeology related to the prehistoric period.

Statutory and other Designations

Scheduled Monuments

Scheduled monuments are those considered to be monuments of national importance. The Ancient Monuments and Archaeological Areas Act 1979, supports a formal system of Scheduled Monument Consent (SMC) for any work to a designated monument. Any works within a Scheduled area will require SMC, including non-invasive techniques. **There are no Scheduled areas within the search area.***

Listed Buildings

The Secretary of State for Culture, Media and Sport holds a List of Buildings of Special Architectural or Historic Interest, considered to be of national importance. Compiled under the Planning (Listed Buildings and Conservation Areas) Act 1990, the List includes structures from boundary walls and telephone boxes to cathedrals. Listing gives statutory protection and restrictions apply. Consent may be required for works to, or that affect the setting of, a Listed Building and the LPA conservation officer should be consulted if in doubt. **There are 30 Listed Buildings within the search area.***

Conservation Areas

A Conservation Area is an area considered worthy of preservation or enhancement because of its special architectural or historic interest, "the character or appearance of which it is desirable to preserve or enhance," as required by the Planning (Listed Buildings and Conservation Areas) Act 1990 (Section 69 and 70). There are additional planning controls over certain works carried out within the Conservation Area. The designation does not preclude development from taking place, but does require that developments preserve or enhance the historic character of the area, for example by ensuring that newly constructed buildings are of a high quality design. Conservation Area status also removes some permitted development rights that apply in undesignated areas. The Conservation Areas are maintained by the relevant Districts. To view the current areas please visit the relevant District's website:

- Bromsgrove - <https://www.bromsgrove.gov.uk/council/policy-and-strategy/planning-policies/conservation/conservation-areas.aspx>
- Malvern Hills - <https://www.malvern hills.gov.uk/planning/heritage/the-historic-environment>
- Redditch - <https://www.redditchbc.gov.uk/planning-and-building-control/planning-permission/work-in-conservation-areas.aspx>
- Wychavon - <http://www.wychavon.gov.uk/conservationareas>
- Wyre Forest <http://www.wyreforestdc.gov.uk/planning-and-buildings/conservation-areas-and-listed-buildings/what-is-a-conservation-area/conservation-areas-in-wyre-forest.aspx>
- **The Chaddesley Corbett Conservation Area is within the search area. Please ensure you check the data on the district website for the latest updates.***

Registered Parks and Gardens

Historic England holds a Register of Historic Parks and Gardens of Special Historic Interest. These Registered landscapes are graded I, II* or II, and include private gardens, public parks and other green spaces. They are valued for their design, diversity and historical importance. Inclusion on the Register brings no additional statutory controls, but there is a presumption in favour of conservation. LPAs are required to consult Historic England on applications affecting sites Registered as grade I or II* and the Garden History Society on sites of all grades. **There are no Registered Parks within the search area.***

Registered Battlefields

There are two Registered Battlefields in Worcestershire, The Battle of Evesham and The Battle of Worcester. Registered Battlefields are not currently graded as a means of ascribing relative significance. They do not carry any statutory designation, but there is a presumption in favour of preservation. **There are no Registered Battlefields within the search area.***

Locally Listed Historic Buildings

Worcester City, Redditch Borough and Wyre Forest District have a Schedule of Buildings of Local Interest. These are buildings considered to be of local or regional importance which make a significant contribution to the historic environment

character of an area. They do not carry any statutory designation, but local policies make it clear that retention of these structures is important to the historic environment. **There are 15 locally listed buildings within the search area.***

* Heritage Assets are designated by English Heritage. It is possible that the HER is out of date. EH (or the LPA as appropriate) should be consulted for confirmation of designated status. NB. Other statutory designations may apply to your site, such as SSSI status. The HER does not keep a record of such designations and the onus is on the client to ascertain whether any further restrictions might apply.

Glossary of commonly used terms

AS: The unique number given to each aerial photograph referenced in the HER

Cropmarks: The visible effect of arable crops caused by the presence of below ground historic environment features

HER: Historic Environment Record

HWCM (Herefordshire and Worcestershire County Monument): Unique number given to each HER Record during the period Herefordshire and Worcestershire had a joint County Council. Superseded by WSM.

Monument: an archaeological site either showing as visible remains on the ground or a below ground site revealed by, for example, aerial photography or geophysical survey

National Planning Policy Framework (NPPF): The full statement of the Government's planning policies, including those on the conservation of the historic environment. It replaces Planning Policy Statement 5: Planning for the Historic Environment (PPS5).

Palaeochannels: ancient silted up river channels, or other watercourses that are often associated with well-preserved organic remains and historic environment features

Palaeo-environmental: Organic remains associated with past landscapes. Such deposits can reveal information about climate, the types of fauna and flora in a landscape and past human activity

Ridge and furrow: large-scale earthworks associated with former medieval and post-medieval open-field communal farming that appear as a distinctive corrugated surface

SWR: The unique number given to each report, document, map etc

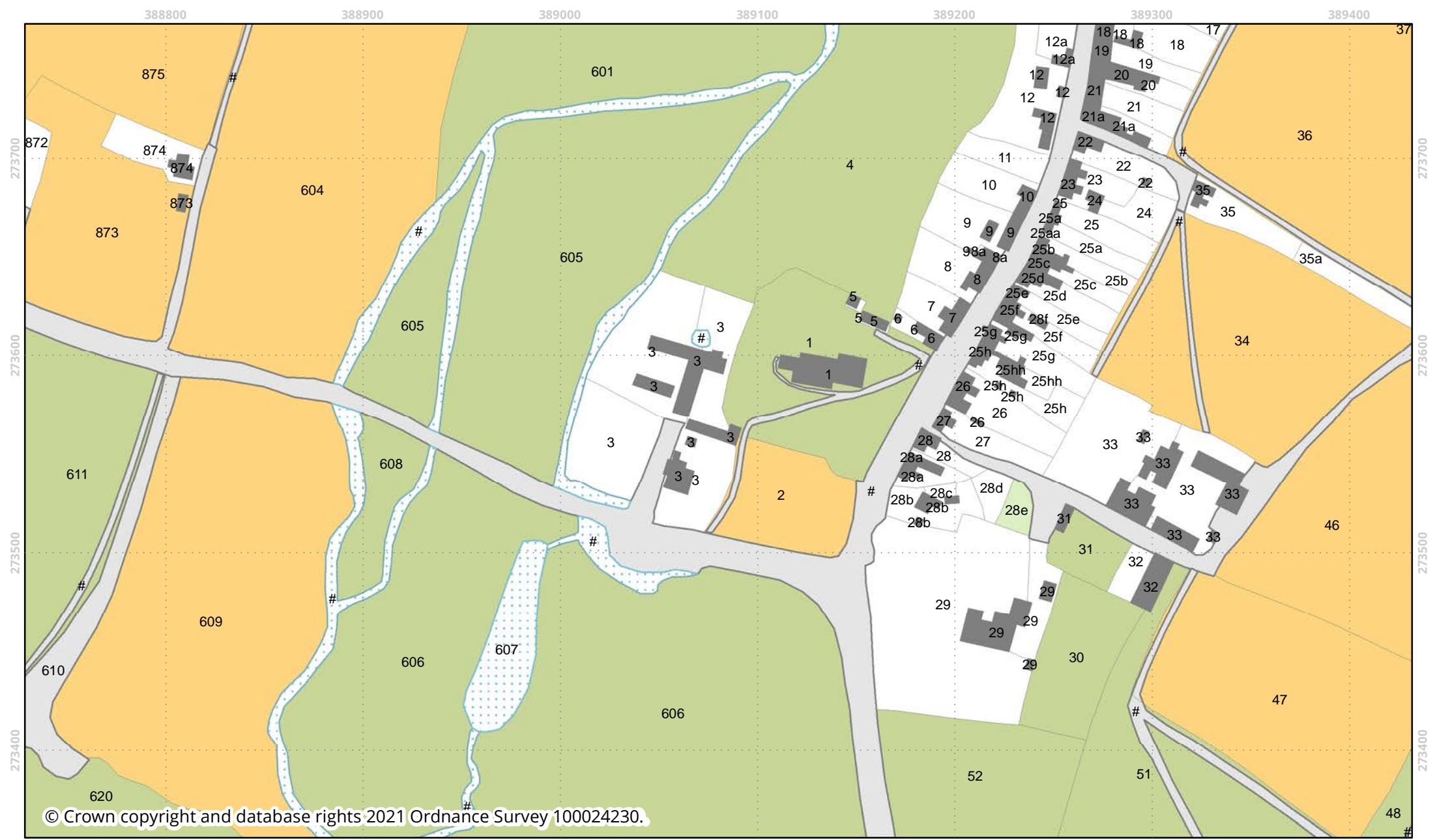
WCC: Worcestershire County Council

WSM (Worcestershire Sites and Monuments): The unique number given to each monument, building and archaeological event recorded in the HER.

General periods in the HER

The beginning and end of certain periods is a contentious issue. In the HER, the following dates are used. This is a standard convention across all HERs.


Palaeolithic	-500000BC to -10001BC	Romano-British	43AD to 409AD
Mesolithic	-10000BC to -4001BC	Post-Roman (Early med)	410AD to 1065AD
Neolithic	-4000BC to -2351BC	Medieval	1066AD to 1539AD
Bronze Age	-2350BC to -801BC	Post- Medieval	1540AD to 1900AD
Iron Age	-800BC to 42AD	Modern	1901AD to 2050AD




© Crown copyright and database rights 2021 Ordnance Survey 100024230.

Explore the Past

**Extract from the Digitised 1839
Chaddesley Corbett Tithe Map**


 1:2,500
 when
 printed on A4

0 50 100

 Metres

Created 28/09/2021
 Valid for 3 months

PARCEL_NO	PARCEL_NAM	LANDOWNER	OCCUPIER	NAME	USAGE	AREA	TITHES_TOT	YEAR
1	Church	Reverend George Henry Piercy	Reverend George Henry Piercy	Church Yard	Pasture	131	£0 0s 0d	1839
1	Church	Reverend George Henry Piercy	Reverend George Henry Piercy	Church Yard	Pasture	131	£0 0s 0d	1839
2		Sir Charles Throckmorton Baronet	James Blakeway	Orchard	Arable	315	£0 6s 3d	1839
3		Sir Charles Throckmorton Baronet	James Blakeway	House Garden Buildings Fold Yard etc	House and Garden	1330	£0 0s 0d	1839
3		Sir Charles Throckmorton Baronet	James Blakeway	House Garden Buildings Fold Yard etc	House and Garden	1330	£0 0s 0d	1839
3		Sir Charles Throckmorton Baronet	James Blakeway	House Garden Buildings Fold Yard etc	House and Garden	1330	£0 0s 0d	1839
3		Sir Charles Throckmorton Baronet	James Blakeway	House Garden Buildings Fold Yard etc	House and Garden	1330	£0 0s 0d	1839
3		Sir Charles Throckmorton Baronet	James Blakeway	House Garden Buildings Fold Yard etc	House and Garden	1330	£0 0s 0d	1839
3		Sir Charles Throckmorton Baronet	James Blakeway	House Garden Buildings Fold Yard etc	House and Garden	1330	£0 0s 0d	1839
3		Sir Charles Throckmorton Baronet	James Blakeway	House Garden Buildings Fold Yard etc	House and Garden	1330	£0 0s 0d	1839
3		Sir Charles Throckmorton Baronet	James Blakeway	House Garden Buildings Fold Yard etc	House and Garden	1330	£0 0s 0d	1839
3		Sir Charles Throckmorton Baronet	James Blakeway	House Garden Buildings Fold Yard etc	House and Garden	1330	£0 0s 0d	1839
4		Sir Charles Throckmorton Baronet	James Blakeway	Dial Park	Pasture	527	£0 0s 0d	1839
5	School	Reverend George Henry Piercy, John Blakeway, Trustees of the Chaddesley Charity	Reverend George Henry Piercy and John Blakeway	School House	Buildings	5	£0 0s 0d	1839
5	School	Reverend George Henry Piercy, John Blakeway, Trustees of the Chaddesley Charity	Reverend George Henry Piercy and John Blakeway	School House	Buildings	5	£0 0s 0d	1839
5	School	Reverend George Henry Piercy, John Blakeway, Trustees of the Chaddesley Charity	Reverend George Henry Piercy and John Blakeway	School House	Buildings	5	£0 0s 0d	1839
6		Thomas Collis	Thomas Depper	Bell Inn and Yard	Buildings	10	£0 0s 0d	1839
6		Thomas Collis	Thomas Depper	Bell Inn and Yard	Buildings	10	£0 0s 0d	1839
6		Thomas Collis	Thomas Depper	Bell Inn and Yard	Buildings	10	£0 0s 0d	1839
7		The Corporation of Warwick (Rectorial Glebe)	Daniel Perry	House Shop and Garden	House and Garden	28	£5 8s 0d	1839
7		The Corporation of Warwick (Rectorial Glebe)	Daniel Perry	House Shop and Garden	House and Garden	28	£5 8s 0d	1839
8		The Corporation of Warwick (Rectorial Glebe)	John Bough	House and Garden	House and Garden	32	£0 0s 0d	1839
8		The Corporation of Warwick (Rectorial Glebe)	John Bough	House and Garden	House and Garden	32	£0 0s 0d	1839
9		The Corporation of Warwick (Rectorial Glebe)	John Broad	House and Garden	House and Garden	16	£0 0s 0d	1839
9		The Corporation of Warwick (Rectorial Glebe)	John Broad	House and Garden	House and Garden	16	£0 0s 0d	1839
9		The Corporation of Warwick (Rectorial Glebe)	John Broad	House and Garden	House and Garden	16	£0 0s 0d	1839
10		The Corporation of Warwick (Rectorial Glebe)	William Jackson	House and Garden	House and Garden	33	£0 0s 0d	1839
10		The Corporation of Warwick (Rectorial Glebe)	William Jackson	House and Garden	House and Garden	33	£0 0s 0d	1839
11		The Corporation of Warwick (Rectorial Glebe)	Elizabeth Bate	Garden	Garden	26	£0 0s 0d	1839
12		The Corporation of Warwick (Rectorial Glebe)	Thomas Bate	House Buildings Gardens etc	House and Garden	22	£0 0s 0d	1839
12		The Corporation of Warwick (Rectorial Glebe)	Thomas Bate	House Buildings Gardens etc	House and Garden	22	£0 0s 0d	1839
12		The Corporation of Warwick (Rectorial Glebe)	Thomas Bate	House Buildings Gardens etc	House and Garden	22	£0 0s 0d	1839
12		The Corporation of Warwick (Rectorial Glebe)	Thomas Bate	House Buildings Gardens etc	House and Garden	22	£0 0s 0d	1839
18		Charles Blakeway	Thomas Chance, Thomas Potter, John Cibbs, Charles Tongue	Four Houses and Gardens	House and Garden	14	£0 0s 0d	1839
18		Charles Blakeway	Thomas Chance, Thomas Potter, John Cibbs, Charles Tongue	Four Houses and Gardens	House and Garden	14	£0 0s 0d	1839
18		Charles Blakeway	Thomas Chance, Thomas Potter, John Cibbs, Charles Tongue	Four Houses and Gardens	House and Garden	14	£0 0s 0d	1839
19		Charles Blakeway	George Drew	House and Garden	House and Garden	21	£0 0s 0d	1839
19		Charles Blakeway	George Drew	House and Garden	House and Garden	21	£0 0s 0d	1839
20		Samuel Giles	Richard Gold, John Manns	Two Houses and Gardens	House and Garden	8	£0 0s 0d	1839
20		Samuel Giles	Richard Gold, John Manns	Two Houses and Gardens	House and Garden	8	£0 0s 0d	1839
21		Elizabeth Bate	Elizabeth Bate, Samuel Potter	Malthouse House and Garden	House and Garden	10	£0 0s 0d	1839
21		Elizabeth Bate	Elizabeth Bate, Samuel Potter	Malthouse House and Garden	House and Garden	10	£0 0s 0d	1839
22		Ann Poole	Richard Gold, Elizabeth Wright, Samuel Baylis, Thomas Humphries	Four Houses and Gardens	House and Garden	23	£0 0s 0d	1839
22		Ann Poole	Richard Gold, Elizabeth Wright, Samuel Baylis, Thomas Humphries	Four Houses and Gardens	House and Garden	23	£0 0s 0d	1839
22		Ann Poole	Richard Gold, Elizabeth Wright, Samuel Baylis, Thomas Humphries	Four Houses and Gardens	House and Garden	23	£0 0s 0d	1839
23		Ann Poole	Ann Poole, Thomas Taylor	Two Houses and Gardens	House and Garden	20	£0 0s 0d	1839
23		Ann Poole	Ann Poole, Thomas Taylor	Two Houses and Gardens	House and Garden	20	£0 0s 0d	1839
24		Ann Poole	Void	House and Garden	House and Garden	10	£0 0s 0d	1839
24		Ann Poole	Void	House and Garden	House and Garden	10	£0 0s 0d	1839
25		The Corporation of Warwick (Rectorial Glebe)	Thomas Pope	House and Garden	House and Garden	23	£0 0s 0d	1839
25		The Corporation of Warwick (Rectorial Glebe)	Thomas Pope	House and Garden	House and Garden	23	£0 0s 0d	1839
26		Sir Charles Throckmorton Baronet	Samuel Hodgkiss, John Richards	Two Houses and Gardens	House and Garden	34	£0 0s 0d	1839
26		Sir Charles Throckmorton Baronet	Samuel Hodgkiss, John Richards	Two Houses and Gardens	House and Garden	34	£0 0s 0d	1839
26		Sir Charles Throckmorton Baronet	Samuel Hodgkiss, John Richards	Two Houses and Gardens	House and Garden	34	£0 0s 0d	1839
27		Reverend George Henry Piercy, John Blakeway, Trustees of the Chaddesley Charity	Daniel Walters and Moses Perks	Two Houses and Gardens	House and Garden	12	£0 0s 0d	1839
27		Reverend George Henry Piercy, John Blakeway, Trustees of the Chaddesley Charity	Daniel Walters and Moses Perks	Two Houses and Gardens	House and Garden	12	£0 0s 0d	1839
28		Sir Charles Throckmorton Baronet	Theresa Emery	House and Garden	House and Garden	14	£0 0s 0d	1839
28		Sir Charles Throckmorton Baronet	Theresa Emery	House and Garden	House and Garden	14	£0 0s 0d	1839
29	Vicarage	Reverend George Henry Piercy	Reverend George Henry Piercy	Vicarage House and Garden	House and Garden	1031	£0 0s 0d	1839
29	Vicarage	Reverend George Henry Piercy	Reverend George Henry Piercy	Vicarage House and Garden	House and Garden	1031	£0 0s 0d	1839

29	Vicarage	Reverend George Henry Piercy	Reverend George Henry Piercy	Vicarage House and Garden	House and Garden	1031	£0 0s 0d	1839
29	Vicarage	Reverend George Henry Piercy	Reverend George Henry Piercy	Vicarage House and Garden	House and Garden	1031	£0 0s 0d	1839
29	Vicarage	Reverend George Henry Piercy	Reverend George Henry Piercy	Vicarage House and Garden	House and Garden	1031	£0 0s 0d	1839
30		The Corporation of Warwick (Rectorial Glebe)	Ann Mary Hill	Rickyard	Pasture	33	£0 0s 0d	1839
31		The Corporation of Warwick (Rectorial Glebe)	Ann Mary Hill	Orchard	Pasture	12	£0 0s 0d	1839
31		The Corporation of Warwick (Rectorial Glebe)	Ann Mary Hill	Orchard	Pasture	12	£0 0s 0d	1839
32		The Corporation of Warwick (Rectorial Glebe)	Ann Mary Hill	Barn and Yard	Yard	25	£0 0s 0d	1839
32		The Corporation of Warwick (Rectorial Glebe)	Ann Mary Hill	Barn and Yard	Yard	25	£0 0s 0d	1839
33		Sir Charles Throckmorton Baronet	Ann Mary Hill	House Garden Buildings etc	House and Garden	112	£0 0s 0d	1839
33		Sir Charles Throckmorton Baronet	Ann Mary Hill	House Garden Buildings etc	House and Garden	112	£0 0s 0d	1839
33		Sir Charles Throckmorton Baronet	Ann Mary Hill	House Garden Buildings etc	House and Garden	112	£0 0s 0d	1839
33		Sir Charles Throckmorton Baronet	Ann Mary Hill	House Garden Buildings etc	House and Garden	112	£0 0s 0d	1839
33		Sir Charles Throckmorton Baronet	Ann Mary Hill	House Garden Buildings etc	House and Garden	112	£0 0s 0d	1839
33		Sir Charles Throckmorton Baronet	Ann Mary Hill	House Garden Buildings etc	House and Garden	112	£0 0s 0d	1839
33		Sir Charles Throckmorton Baronet	Ann Mary Hill	House Garden Buildings etc	House and Garden	112	£0 0s 0d	1839
33		Sir Charles Throckmorton Baronet	Ann Mary Hill	House Garden Buildings etc	House and Garden	112	£0 0s 0d	1839
34		Reverend George Henry Piercy (The Old Glebe)	Ann Mary Hill	Little Field	Arable	234	£0 0s 0d	1839
35		Reverend George Henry Piercy	George Durant	House and Garden	House and Garden	13	£0 0s 0d	1839
35		Reverend George Henry Piercy	George Durant	House and Garden	House and Garden	13	£0 0s 0d	1839
36		Reverend George Henry Piercy (The Old Glebe)	James Blakeway	Big Field	Arable	4039	£0 0s 0d	1839
46		Reverend George Henry Piercy (The Old Glebe)	Ann Mary Hill	The Five Acres	Arable	510	£0 0s 0d	1839
47		Reverend George Henry Piercy (The Old Glebe)	Ann Mary Hill	Upper Square Meadow	Arable	2320	£0 0s 0d	1839
51		Sir Charles Throckmorton Baronet	Ann Mary Hill	Horse Croft	Pasture	1215	£0 0s 0d	1839
52		Reverend George Henry Piercy (The Old Glebe)	Reverend George Henry Piercy (The Old Glebe)	Hughes Croft	Pasture	3320	£0 0s 0d	1839
601		Sir Charles Throckmorton Baronet	James Blakeway	Upper Park	Pasture	11117	£0 0s 0d	1839
604		Sir Charles Throckmorton Baronet	James Blakeway	Lower Long Park	Arable	609	£0 0s 0d	1839
605		Sir Charles Throckmorton Baronet	James Blakeway	Lower Park	Pasture	5128	£0 0s 0d	1839
606		Sir Charles Throckmorton Baronet	James Blakeway	Pool Meadow	Pasture	16329	£0 0s 0d	1839
607		Sir Charles Throckmorton Baronet	James Blakeway	Pool	Water	25	£0 0s 0d	1839
608		Sir Charles Throckmorton Baronet	James Blakeway	Rough	Rough	133	£0 0s 0d	1839
609		Sir Charles Throckmorton Baronet	James Blakeway	Picklewell Park	Arable	5131	£1 8s 6d	1839
610		Mrs Matilda Hallen	Charles Stephenson	Drive		239	£0 0s 0d	1839
611		Moses Williams	Moses Williams	Meadow	Pasture	3329	£0 0s 0d	1839
620		Mrs Matilda Hallen	Charles Stephenson	The Park	Pasture	22312	£0 0s 0d	1839
873		John Gregory Watkins	Nancy Hall	Duffins Lane Piece	Arable	1329	£0 12s 3d	1839
873		John Gregory Watkins	Nancy Hall	Duffins Lane Piece	Arable	1329	£0 12s 3d	1839
874		John Gregory Watkins	Nancy Hall	Cottage and Garden	House and Garden	34	£0 0s 0d	1839
874		John Gregory Watkins	Nancy Hall	Cottage and Garden	House and Garden	34	£0 0s 0d	1839
875		James Blakeway	James Blakeway	Almshouse Piece	Arable	6138	£1 14s 6d	1839
#	Road							
#	Stream							
#	Track							
#	Track							
#	Track							
#	Track							
#	Track							
#	Track							
#	Pond							
12a		The Corporation of Warwick (Rectorial Glebe)	Charles Jones	Two Cottages and Gardens	House and Garden	31	£0 0s 0d	1839
12a		The Corporation of Warwick (Rectorial Glebe)	Charles Jones	Two Cottages and Gardens	House and Garden	31	£0 0s 0d	1839
21a		The Corporation of Warwick (Rectorial Glebe)	Elizabeth Bate	House Shop Garden Malthouse and Stable	House and Garden	22	£0 0s 0d	1839
21a		The Corporation of Warwick (Rectorial Glebe)	Elizabeth Bate	House Shop Garden Malthouse and Stable	House and Garden	22	£0 0s 0d	1839
25a		The Corporation of Warwick (Rectorial Glebe)	Mary Foxhall	House and Garden	House and Garden	21	£0 0s 0d	1839
25a		The Corporation of Warwick (Rectorial Glebe)	Mary Foxhall	House and Garden	House and Garden	21	£0 0s 0d	1839
25aa		The Corporation of Warwick (Rectorial Glebe)	William Walker	House	Buildings	2	£0 0s 0d	1839
25aa		The Corporation of Warwick (Rectorial Glebe)	William Walker	House	Buildings	2	£0 0s 0d	1839
25b		The Corporation of Warwick (Rectorial Glebe)	William Depper	House and Garden	House and Garden	21	£0 0s 0d	1839
25b		The Corporation of Warwick (Rectorial Glebe)	William Depper	House and Garden	House and Garden	21	£0 0s 0d	1839
25c		Reverend George Henry Piercy, John Blakeway, Trustees of the Chaddesley Charity	John Wigley	House and Garden	House and Garden	23	£0 0s 0d	1839
25c		Reverend George Henry Piercy, John Blakeway, Trustees of the Chaddesley Charity	John Wigley	House and Garden	House and Garden	23	£0 0s 0d	1839
25d		Moses Williams	Edward Jackson	House and Garden	House and Garden	27	£0 0s 0d	1839
25d		Moses Williams	Edward Jackson	House and Garden	House and Garden	27	£0 0s 0d	1839

25e	The Corporation of Warwick (Rectorial Glebe)	Henry Mucklow	House and Garden	House and Garden	21 Â£0 0s 0d	1839
25e	The Corporation of Warwick (Rectorial Glebe)	Henry Mucklow	House and Garden	House and Garden	21 Â£0 0s 0d	1839
25f	The Corporation of Warwick (Rectorial Glebe)	John Brook	House and Garden	House and Garden	23 Â£0 0s 0d	1839
25f	The Corporation of Warwick (Rectorial Glebe)	John Brook	House and Garden	House and Garden	23 Â£0 0s 0d	1839
25g	Elizabeth Williams	Mary Jackson	Talbot Inn Yard Garden etc	House and Garden	10 Â£0 0s 0d	1839
25g	Elizabeth Williams	Mary Jackson	Talbot Inn Yard Garden etc	House and Garden	10 Â£0 0s 0d	1839
25g	Elizabeth Williams	Mary Jackson	Talbot Inn Yard Garden etc	House and Garden	10 Â£0 0s 0d	1839
25g	Elizabeth Williams	Mary Jackson	Talbot Inn Yard Garden etc	House and Garden	10 Â£0 0s 0d	1839
25h	William Perrins	Sarah Evans	House and Garden	House and Garden	26 Â£0 0s 0d	1839
25h	William Perrins	Sarah Evans	House and Garden	House and Garden	26 Â£0 0s 0d	1839
25h	William Perrins	Sarah Evans	House and Garden	House and Garden	26 Â£0 0s 0d	1839
25h	William Perrins	Sarah Evans	House and Garden	House and Garden	26 Â£0 0s 0d	1839
25hh	William Perrins	Thomas Depper	Malthouse and Yard	Yard	13 Â£0 0s 0d	1839
25hh	William Perrins	Thomas Depper	Malthouse and Yard	Yard	13 Â£0 0s 0d	1839
28a	Reverend George Henry Piercy, John Blakeway, Trustees of the Chaddesley Charity	Hannah Crane James Steadman and Thomas Tombs	Three Houses and Gardens	House and Garden	15 Â£0 0s 0d	1839
28a	Reverend George Henry Piercy, John Blakeway, Trustees of the Chaddesley Charity	Hannah Crane James Steadman and Thomas Tombs	Three Houses and Gardens	House and Garden	15 Â£0 0s 0d	1839
28b	Sir Charles Throckmorton Baronet	Esther Maiden, Edward Heath, John Steadman	House and Two Houses and Gardens	House and Garden	30 Â£0 0s 0d	1839
28b	Sir Charles Throckmorton Baronet	Esther Maiden, Edward Heath, John Steadman	House and Two Houses and Gardens	House and Garden	30 Â£0 0s 0d	1839
28b	Sir Charles Throckmorton Baronet	Esther Maiden, Edward Heath, John Steadman	House and Two Houses and Gardens	House and Garden	30 Â£0 0s 0d	1839
28c	Sir Charles Throckmorton Baronet	Joseph Cartwright	House	Buildings	8 Â£0 0s 0d	1839
28c	Sir Charles Throckmorton Baronet	Joseph Cartwright	House	Buildings	8 Â£0 0s 0d	1839
28d	The Corporation of Warwick (Rectorial Glebe)	Joseph Cartwright	Garden	Garden	12 Â£0 0s 0d	1839
28e	The Corporation of Warwick (Rectorial Glebe)	Ann Mary Hill	Orchard	Orchard	9 Â£0 0s 0d	1839
28f						
35a	Reverend George Henry Piercy	John Broad	Garden	Garden	23 Â£0 0s 0d	1839
8a	The Corporation of Warwick (Rectorial Glebe)	Samuel Potter	Shop	Buildings	2 Â£0 0s 0d	1839
8a	The Corporation of Warwick (Rectorial Glebe)	Samuel Potter	Shop	Buildings	2 Â£0 0s 0d	1839

388800

388900

389000

389100

389200

389300

389400

273500

273500

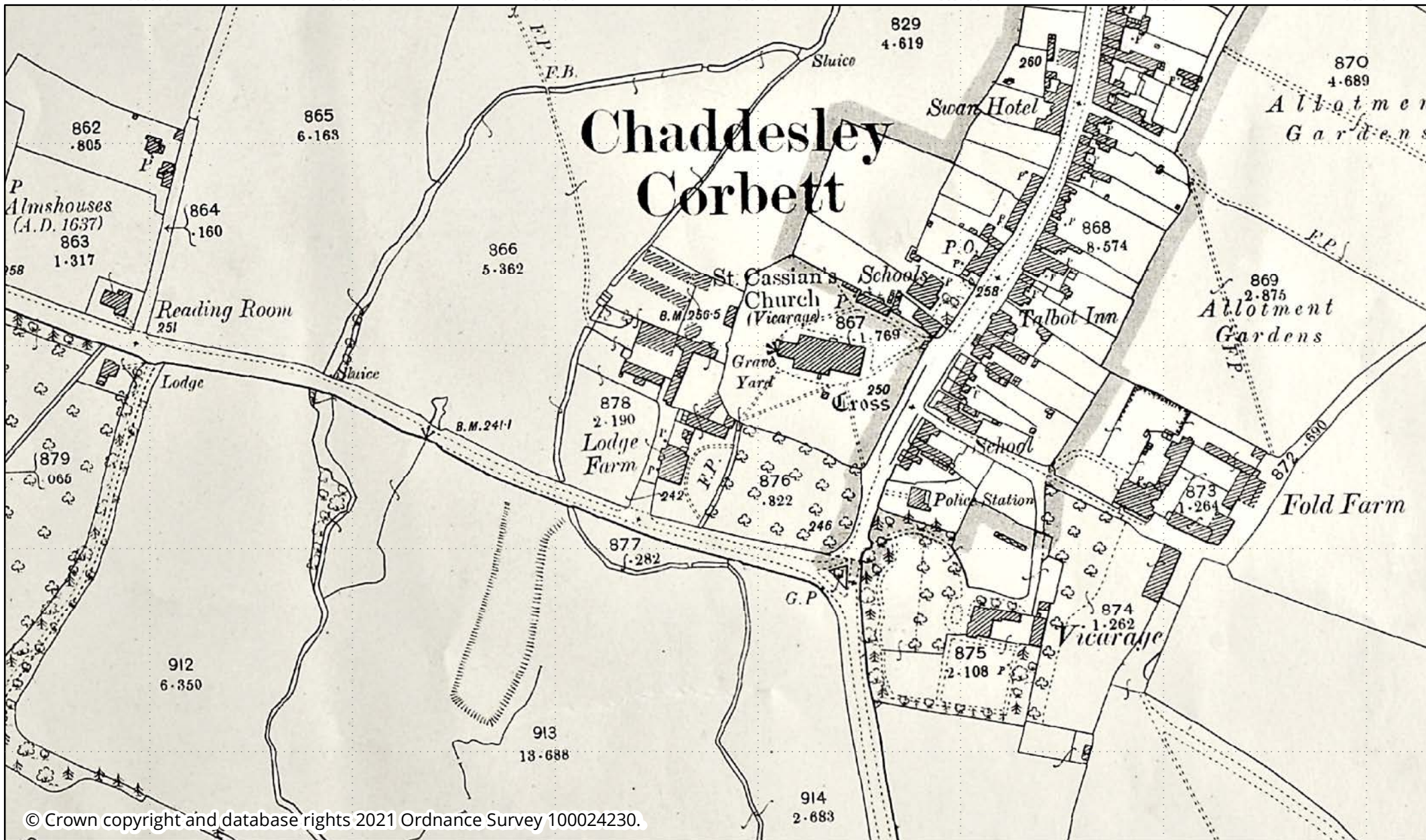
273400

273700

273600

273500

273400



© Crown copyright and database rights 2021 Ordnance Survey 100024230.

Explore the Past

Extract from the 1902
2nd Edition OS Map



1:2,500
when
printed on A4



Created 28/09/2021
Valid for 3 months

Worcestershire Archive and Archaeology Service

Monument List Report



Report prepared by Worcestershire HER, tel: 01905 845618 or email HRecord@worcestershire.gov.uk. Information is valid for three months from date of production.

28/09/2021 Number of records: 104

Ref	Site Name	Monument Types	Parish	Grid Reference
Building				
WSM00818	St Cassian's Church, Chaddesley Corbett	MINSTER (ROMAN 5TH CENTURY AD to PRE CONQUEST - 410 AD to 1065 AD) CHURCH (12TH CENTURY AD to 21ST CENTURY AD - 1101 AD to 2050 AD) WAR MEMORIAL (World War One to 21ST CENTURY AD - 1916 AD to 2050 AD) WAR MEMORIAL (20TH CENTURY AD to 21ST CENTURY AD - 1919 AD? to 2050 AD) WAR MEMORIAL (20TH CENTURY AD to 21ST CENTURY AD - 1919 AD? to 2050 AD) WAR MEMORIAL (20TH CENTURY AD to 21ST CENTURY AD - 1946 AD? to 2050 AD) WAR MEMORIAL (20TH CENTURY AD to 21ST CENTURY AD - 1946 AD? to 2050 AD)	Chaddesley Corbett	SO 8913 7359
WSM04178	Talbot Inn, Chaddesley Corbett	INN (17TH CENTURY AD to 21ST CENTURY AD - 1601 AD to 2050 AD) TIMBER FRAMED BUILDING (17TH CENTURY AD to 21ST CENTURY AD - 1601 AD to 2050 AD)	Chaddesley Corbett	SO 8921 7360
WSM10304	Brockencote Hall, Chaddesley Corbett	COUNTRY HOUSE (20TH CENTURY AD - 1901 AD to 2000 AD) HOTEL (20TH CENTURY AD to 21ST CENTURY AD - 1992 AD to 2050 AD)	Chaddesley Corbett	SO 8872 7321
WSM10307	Delabere Almshouses, Brockencote, Chaddesley Corbett	ALMSHOUSE (17TH CENTURY AD to 21ST CENTURY AD - 1637 AD to 2050 AD)	Chaddesley Corbett	SO 8871 7366
WSM10313	Hunters Ride, The Village, Chaddesley Corbett	DOVECOTE (POST MEDIEVAL - 1540 AD to 1900 AD) VICARAGE (19TH CENTURY AD to 21ST CENTURY AD - 1854 AD to 2050 AD)	Chaddesley Corbett	SO 8921 7346

Ref	Site Name	Monument Types	Parish	Grid Reference
WSM10314	The Old Police House, The Village, Chaddesley Corbett	(Former Type) LOCK UP (19TH CENTURY AD to 21ST CENTURY AD - 1863 AD to 2050 AD) (Former Type) POLICE HOUSE (Built, 19TH CENTURY AD to 21ST CENTURY AD - 1863 AD to 2050 AD)	Chaddesley Corbett	SO 8917 7352
WSM10317	Spencer House/Cassians View, The Village, Chaddesley Corbett	(Former Type) SCHOOL HOUSE (Built, 19TH CENTURY AD to 21ST CENTURY AD - 1848 AD to 2050 AD)	Chaddesley Corbett	SO 8919 7356
WSM10319	Tudor House, Chaddesley Corbett	DWELLING (17TH CENTURY AD to 21ST CENTURY AD - 1601 AD to 2050 AD) FIRST AID POST (World War Two - 1939 AD to 1945 AD)	Chaddesley Corbett	SO 8924 7364
WSM10320	School House, Chaddesley Corbett	DWELLING (18TH CENTURY AD to 21ST CENTURY AD - 1785 AD to 2050 AD)	Chaddesley Corbett	SO 8924 7365
WSM10321	Beams End, Chaddesley Corbett	DWELLING (18TH CENTURY AD to 21ST CENTURY AD - 1730 AD to 2050 AD) TIMBER FRAMED BUILDING (18TH CENTURY AD to 21ST CENTURY AD - 1730 AD to 2050 AD)	Chaddesley Corbett	SO 8925 7366
WSM10322	The Post Office, Village Street, Chaddesley Corbett	BAKERY (18TH CENTURY AD - 1701 AD to 1800 AD) HOUSE (18TH CENTURY AD to 21ST CENTURY AD - 1701 AD to 2050 AD)	Chaddesley Corbett	SO 8926 7369
WSM10324	Broughton Cottage, Chaddesley Corbett	DWELLING (18TH CENTURY AD to 21ST CENTURY AD - 1701 AD to 2050 AD) TIMBER FRAMED BUILDING (18TH CENTURY AD to 21ST CENTURY AD - 1701 AD to 2050 AD)	Chaddesley Corbett	SO 8926 7370
WSM10325	Malt House, Fishers Lane, Chaddesley Corbett	TIMBER FRAMED BUILDING (17TH CENTURY AD to 21ST CENTURY AD - 1650 AD to 2050 AD) DWELLING (18TH CENTURY AD - 1701 AD to 1800 AD)	Chaddesley Corbett	SO 8927 7371
WSM10326	Georgian House, Chaddesley Corbett	HOUSE (18TH CENTURY AD to 21ST CENTURY AD - 1701 AD to 2050 AD)	Chaddesley Corbett	SO 8926 7372
WSM10328	Batch Cottages, Chaddesley Corbett	DWELLING (17TH CENTURY AD to 21ST CENTURY AD - 1601 AD to 2050 AD) TIMBER FRAMED BUILDING (17TH CENTURY AD to 21ST CENTURY AD - 1601 AD to 2050 AD)	Chaddesley Corbett	SO 8927 7376

Ref	Site Name	Monument Types	Parish	Grid Reference
WSM10329	Harkaway House, The Village, Chaddesley Corbett	WORKHOUSE (18TH CENTURY AD to 21ST CENTURY AD - 1795 AD to 2050 AD)	Chaddesley Corbett	SO 8928 7378
WSM10330	Bridge, north of the village of Chaddesley Corbett	BRIDGE (18TH CENTURY AD - 1701 AD to 1800 AD)	Chaddesley Corbett	SO 8927 7388
WSM10331	Lodge Farm, Chaddesley Corbett	DWELLING (17TH CENTURY AD to 21ST CENTURY AD - 1601 AD to 2050 AD) TIMBER FRAMED BUILDING (17TH CENTURY AD to 21ST CENTURY AD - 1601 AD to 2050 AD)	Chaddesley Corbett	SO 8905 7354
WSM10332	Brook Cottage, Chaddesley Corbett	HOUSE (17TH CENTURY AD to 21ST CENTURY AD - 1601 AD to 2050 AD) TIMBER FRAMED BUILDING (17TH CENTURY AD to 21ST CENTURY AD - 1601 AD to 2050 AD)	Chaddesley Corbett	SO 8926 7385
WSM10333	Elizabeth Cottage, The Village, Chaddesley Corbett, Kidderminster	TIMBER FRAMED BUILDING (16TH CENTURY AD to 21ST CENTURY AD - 1590 AD to 2050 AD)	Chaddesley Corbett	SO 8925 7378
WSM10334	Swan Inn, Chaddesley Corbett	DWELLING (18TH CENTURY AD to 21ST CENTURY AD - 1750 AD to 2050 AD) INN (18TH CENTURY AD to 21ST CENTURY AD - 1750 AD to 2050 AD)	Chaddesley Corbett	SO 8924 7371
WSM10335	Lodge Cottage, Chaddesley Corbett	DWELLING (17TH CENTURY AD to 21ST CENTURY AD - 1601 AD to 2050 AD) TIMBER FRAMED BUILDING (17TH CENTURY AD to 21ST CENTURY AD - 1601 AD to 2050 AD)	Chaddesley Corbett	SO 8923 7367
WSM10336	Yew Tree Cottage, Chaddesley Corbett	DWELLING (18TH CENTURY AD to 21ST CENTURY AD - 1701 AD to 2050 AD) TIMBER FRAMED BUILDING (18TH CENTURY AD to 21ST CENTURY AD - 1701 AD to 2050 AD)	Chaddesley Corbett	SO 8922 7366
WSM10337	Saddlers Cottage, Chaddesley Corbett	DWELLING (16TH CENTURY AD to 21ST CENTURY AD - 1550 AD to 2050 AD) TIMBER FRAMED BUILDING (16TH CENTURY AD to 21ST CENTURY AD - 1550 AD to 2050 AD)	Chaddesley Corbett	SO 8920 7364
WSM10338	Old School, Chaddesley Corbett	SCHOOL (18TH CENTURY AD - 1701 AD to 1800 AD) SCHOOL (19TH CENTURY AD - 1801 AD to 1900 AD)	Chaddesley Corbett	SO 8916 7363

Ref	Site Name	Monument Types	Parish	Grid Reference
WSM10339	Lychgate House, north east of church, Chaddesley Corbett	INN (18TH CENTURY AD to 19TH CENTURY AD - 1701 AD to 1900 AD) DWELLING (18TH CENTURY AD to 21ST CENTURY AD - 1701 AD to 2050 AD)	Chaddesley Corbett	SO 8918 7361
WSM17238	Anti-Tank Cylinders, south of churchyard, Chaddesley Corbett	ANTI TANK BLOCK (World War Two - 1939 AD to 1945 AD)	Chaddesley Corbett	SO 8914 7353
WSM24971	Brockencote Lodge, Brokencote Hall, Bromsgrove Road, Brockencote, Chaddesley Corbett	LODGE (19TH CENTURY AD to 21ST CENTURY AD - 1850 AD to 2050 AD)	Chaddesley Corbett	SO 8878 7358
WSM31219	Three Stones Cottage, Chaddesley Corbett	HOUSE (18TH CENTURY AD to 21ST CENTURY AD - 1701 AD to 2050 AD)	Chaddesley Corbett	SO 8927 7374
WSM36019	The Fox Inn, Lower Chaddesley, Chaddesley Corbett	PUBLIC HOUSE (19TH CENTURY AD to 21ST CENTURY AD - 1801 AD to 2050 AD)	Chaddesley Corbett	SO 8916 7317
WSM36020	Lower Chaddesley Cottages, Lower Chaddesley, Chaddesley Corbett	Cottage (18TH CENTURY AD - 1701 AD? to 1800 AD) TIMBER FRAMED BUILDING (18TH CENTURY AD - 1701 AD? to 1800 AD)	Chaddesley Corbett	SO 8918 7312
WSM40655	3 Batch Cottages (Feversham Cottage), Chaddesley Corbett.	HOUSE (18TH CENTURY AD to 21ST CENTURY AD - 1701 AD to 2050 AD) TIMBER FRAMED BUILDING (18TH CENTURY AD to 21ST CENTURY AD - 1701 AD to 2050 AD)	Chaddesley Corbett	SO 8927 7375
WSM40656	The Stones, Chaddesley Corbett	HOUSE (18TH CENTURY AD to 21ST CENTURY AD - 1701 AD to 2050 AD)	Chaddesley Corbett	SO 8927 7373
WSM40658	Charity Houses, Village Street, Chaddesley Corbett	HOUSE (19TH CENTURY AD to 21ST CENTURY AD - 1812 AD to 2050 AD)	Chaddesley Corbett	SO 8917 7354
WSM40659	Telephone kiosk, Village Street, Chaddesley Corbett.	Telephone Kiosk (20TH CENTURY AD to 21ST CENTURY AD - 1935 AD to 2050 AD)	Chaddesley Corbett	SO 8920 7363
WSM40660	Church View, Village Street, Chaddesley Corbett	HOUSE (19TH CENTURY AD to 21ST CENTURY AD - 1801 AD to 2050 AD)	Chaddesley Corbett	SO 8920 7358

Ref	Site Name	Monument Types	Parish	Grid Reference
WSM40661	Barn at Lodge Farm, Chaddesley Corbett	THRESHING BARN (17TH CENTURY AD to 21ST CENTURY AD - 1675 AD to 2050 AD) TIMBER FRAMED BUILDING (17TH CENTURY AD to 21ST CENTURY AD - 1675 AD to 2050 AD)	Chaddesley Corbett	SO 8906 7359
WSM40663	Churchyard Wall, St Cassians Church, Chaddesley Corbett	WALL (18TH CENTURY AD to 21ST CENTURY AD - 1701 AD to 2050 AD)	Chaddesley Corbett	SO 8914 7356
WSM40664	Churchyard Cross, St Cassians, Chaddesley Corbett	CROSS (15TH CENTURY AD to 21ST CENTURY AD - 1401 AD to 2050 AD) WAR MEMORIAL (20TH CENTURY AD to 21ST CENTURY AD - 1903 AD to 2050 AD)	Chaddesley Corbett	SO 8913 7357
WSM40665	Rose Memorial, St Cassians Churchyard, Chaddesley Corbett	CHEST TOMB (18TH CENTURY AD to 21ST CENTURY AD - 1796 AD to 2050 AD)	Chaddesley Corbett	SO 8913 7358
WSM40666	Hooper Memorial, St Cassians Churchyard, Chaddesley Corbett	CHEST TOMB (19TH CENTURY AD to 21ST CENTURY AD - 1802 AD to 2050 AD)	Chaddesley Corbett	SO 8911 7358
WSM40667	Haynes Memorial, St Cassians Churchyard, Chaddesley Corbett	CHEST TOMB (19TH CENTURY AD to 21ST CENTURY AD - 1824 AD to 2050 AD)	Chaddesley Corbett	SO 8914 7357
WSM40669	Edwards Memorial, St Cassians Churchyard, Chaddesley Corbett	CHEST TOMB (19TH CENTURY AD to 21ST CENTURY AD - 1808 AD to 2050 AD)	Chaddesley Corbett	SO 8915 7357
WSM40670	Four Pratt Memorial, St Cassians Churchyard, Chaddesley Corbett	CHEST TOMB (18TH CENTURY AD to 21ST CENTURY AD - 1797 AD to 2050 AD)	Chaddesley Corbett	SO 8915 7357
WSM53860	1 - 11 Fold Court (Fold Farm), The Village, Chaddesley Corbett	FARMSTEAD (19TH CENTURY AD to 21ST CENTURY AD - 1801 AD to 2050 AD)	Chaddesley Corbett	SO 8931 7352
WSM54075	Vicarage Farm (Old Vicarage Farm), Chaddesley Corbett	FARMSTEAD (19TH CENTURY AD to 21ST CENTURY AD - 1801 AD to 2050 AD)	Chaddesley Corbett	SO 8947 7362
WSM57523	Painted headstone, Chaddesley Corbett	GRAVESTONE (19TH CENTURY AD to 21ST CENTURY AD - 1841 AD to 2050 AD)	Chaddesley Corbett	SO 8912 7356
WSM57524	Painted headstone, Chaddesley Corbett	GRAVESTONE (19TH CENTURY AD to 21ST CENTURY AD - 1841 AD to 2050 AD)	Chaddesley Corbett	SO 8913 7356
WSM66745	War Memorial at Chaddersley Corbett	WAR MEMORIAL (20TH CENTURY AD to 21ST CENTURY AD - 1919 AD? to 2050 AD)	Chaddesley Corbett	SO 8916 7357

Ref	Site Name	Monument Types	Parish	Grid Reference
WSM67754	Old Grammar School, The Village, Chaddesley Corbett	SCHOOL (18TH CENTURY AD to 21ST CENTURY AD - 1701 AD to 2050 AD)	Chaddesley Corbett	SO 8915 7362
WSM71347	Chaddesley Corbett Village Hall, Potters Park, Brockencote, Chaddesley Corbett.	VILLAGE HALL (19TH CENTURY AD to 21ST CENTURY AD - 1887 AD to 2050 AD)	Chaddesley Corbett	SO 8878 7362
WSM73840	22 Brockencote Cottages, Dobes Lane, Brockencote, Chaddesley Corbett	HOUSE (Built, (at some time) 18TH CENTURY AD to 21ST CENTURY AD - 1701 AD to 2050 AD)	Chaddesley Corbett	SO 8865 7360
WSM73841	Picklewell House, Dobes Lane, Brockencote, Chaddesley Corbett	HOUSE (Built, (at some time) 19TH CENTURY AD to 21ST CENTURY AD - 1801 AD to 2050 AD)	Chaddesley Corbett	SO 8869 7355
WSM77611	Bridge over former watercourse, A448, Chaddesley Corbett	BRIDGE (18TH CENTURY AD to 21ST CENTURY AD - 1701 AD to 2050 AD)	Chaddesley Corbett	SO 8893 7355
WSM77612	Bridge over Hockley Brook, A448, Chaddesley Corbett	BRIDGE (19TH CENTURY AD to 21ST CENTURY AD - 1801 AD to 2050 AD)	Chaddesley Corbett	SO 8888 7358
WSM77766	Farm Buildings, Lodge Farm, Chaddesley Corbett	BARN? (17TH CENTURY AD to 20TH CENTURY AD - 1601 AD? to 2000 AD?) FARM BUILDING (17TH CENTURY AD to 20TH CENTURY AD - 1601 AD? to 2000 AD?)	Chaddesley Corbett	SO 8906 7358
Hedgerow				
WSM39919	Watch Oak, Chaddesley Corbett	TREE (POST MEDIEVAL to 19TH CENTURY AD - 1540 AD? to 1830 AD?)	Chaddesley Corbett	SO 8914 7323
Landscape Component				
WSM10298	Area of medieval settlement, Chaddesley Corbett	PLANNED DEVELOPMENT (MEDIEVAL - 1066 AD to 1539 AD)	Chaddesley Corbett	SO 8918 7361
WSM42160	Feckenham Forest	HISTORIC COMPONENT (LATE 11TH CENTURY AD to 17TH CENTURY AD - 1066 AD to 1629 AD)		SO 9652 6211
WSM61509	Lodge Farm, Chaddesley Corbett	FARMSTEAD (17TH CENTURY AD to 21ST CENTURY AD - 1601 AD to 2050 AD)	Chaddesley Corbett	SO 8903 7357
WSM61510	1-11 Fold Court (Fold Farm), The Village, Chaddesley Corbett	FARMSTEAD (19TH CENTURY AD to 21ST CENTURY AD - 1801 AD to 2050 AD)	Chaddesley Corbett	SO 8930 7350

Ref	Site Name	Monument Types	Parish	Grid Reference
WSM61725	Vicarage Farm (Old Vicarage Farm), Chaddesley Corbett	FARMSTEAD (19TH CENTURY AD to 21ST CENTURY AD - 1801 AD to 2050 AD)	Chaddesley Corbett	SO 8947 7362
Monument				
WSM02235	Site of Tithe Barn (Formerly The Farm Fold), South of Fold Farm, Chaddesley	CRUCK BARN (14TH CENTURY AD to 20TH CENTURY AD - 1350 AD to 1950 AD) TIMBER FRAMED BUILDING (14TH CENTURY AD to 20TH CENTURY AD - 1350 AD to 1950 AD) TITHE BARN (14TH CENTURY AD to 20TH CENTURY AD - 1350 AD to 1950 AD)	Chaddesley Corbett	SO 8930 7348
WSM04052	Moat, South of Church, Chaddesley Corbett	MANOR HOUSE (LATE 11TH CENTURY AD to 16TH CENTURY AD - 1066 AD to 1578 AD) MOAT (LATE 11TH CENTURY AD to 16TH CENTURY AD - 1066 AD to 1578 AD)	Chaddesley Corbett	SO 8910 7352
WSM05325	Fishpond, Chaddesley Corbett	FISHPOND (MEDIEVAL - 1066 AD to 1539 AD)	Chaddesley Corbett	SO 8893 7359
WSM05326	Fishponds and Earthworks, Chaddesley Corbett	FISHPOND (MEDIEVAL - 1066 AD to 1539 AD)	Chaddesley Corbett	SO 8900 7340
WSM05327	Deserted settlement at Ewks, West of Brook, Chaddesley	SHRUNKEN VILLAGE (MEDIEVAL - 1066 AD to 1539 AD)	Chaddesley Corbett	SO 8908 7385
WSM08120	Fishponds, Brokencote Hall, Chaddesley Corbett	FISHPOND (LATE 11TH CENTURY AD to 21ST CENTURY AD - 1066 AD to 2050 AD)	Chaddesley Corbett	SO 8859 7333
WSM10308	Deerpark, Chaddesley Corbett	DEER PARK (MEDIEVAL - 1066 AD to 1539 AD)	Chaddesley Corbett	SO 8905 7366
WSM10315	Charity Houses, 2, 3 and 4 Village Street, Chaddesley Corbett	DWELLING (19TH CENTURY AD - 1801 AD to 1900 AD)	Chaddesley Corbett	SO 8917 7355
WSM10316	Bartons, Chaddesley Corbett	DWELLING (19TH CENTURY AD - 1801 AD to 1900 AD) POUND (19TH CENTURY AD to 20TH CENTURY AD - 1801 AD to 1990 AD)	Chaddesley Corbett	SO 8918 7356
WSM10327	Butchers Shop, Chaddesley Corbett	DWELLING (18TH CENTURY AD - 1701 AD to 1800 AD)	Chaddesley Corbett	SO 8928 7372

Ref	Site Name	Monument Types	Parish	Grid Reference
WSM12858	Old road (course of), Chaddesley Corbett	ROAD (MEDIEVAL - 1066 AD to 1539 AD) ROAD (POST MEDIEVAL to 19TH CENTURY AD - 1540 AD to 1850 AD?)	Chaddesley Corbett	SO 8881 7338
WSM12859	Site of Old Quarry, Chaddesley Corbett	STONE QUARRY (19TH CENTURY AD - 1850 AD? to 1900 AD)	Chaddesley Corbett	SO 8910 7323
WSM32434	Site of Possible Mill, South of Pond Meadow, Chaddesley Corbett	MILL (POST MEDIEVAL - 1540 AD to 1900 AD)	Chaddesley Corbett	SO 8894 7330
WSM39781	Site of Workhouse on 1745 map, Chaddesley Corbett.	WORKHOUSE (18TH CENTURY AD - 1701 AD to 1800 AD)	Chaddesley Corbett	SO 8927 7373
WSM47306	The Holloway, Chaddesley Corbett	ROAD (18TH CENTURY AD to 21ST CENTURY AD - 1701 AD to 2050 AD)	Chaddesley Corbett	SO 8922 7469
WSM53859	Demolished Farm Buildings, Lodge Farm, Chaddesley Corbett	BARN? (17TH CENTURY AD to 20TH CENTURY AD - 1601 AD? to 2000 AD?) DOVECOTE? (17TH CENTURY AD to 20TH CENTURY AD - 1601 AD? to 2000 AD?) SHELTER SHED? (17TH CENTURY AD to 21ST CENTURY AD - 1601 AD to 2050 AD)	Chaddesley Corbett	SO 8906 7360
WSM69676	Ridge and furrow earthworks south of Hockley Brook, Chaddesley Corbett	RIDGE AND FURROW (MEDIEVAL - 1066 AD to 1539 AD)	Chaddesley Corbett	SO 8945 7378
WSM72033	Site of Stocks, St Cassians Church, Chaddersley Corbett	STOCKS (LATE 11TH CENTURY AD to 20TH CENTURY AD - 1066 AD to 1901 AD)	Chaddesley Corbett	SO 8918 7359
General Parish Info				
WSM34210	Unstratified Find of Coins by Metal Detecting, Chaddesley Corbett	EVENT (LATE 11TH CENTURY AD to 19TH CENTURY AD - 1066 AD to 1900 AD)	Chaddesley Corbett	SO 8907 7451
WSM34212	Unstratified Find of Copper Alloy Coins by Metal Detecting, Chaddesley Corbett	EVENT (ROMAN 1ST CENTURY AD to 19TH CENTURY AD - 43 AD to 1900 AD)	Chaddesley Corbett	SO 8907 7451
WSM34874	Bronze Age Dagger	UNASSIGNED (MIDDLE BRONZE AGE - 1400 BC to 1200 BC)	Chaddesley Corbett	SO 8907 7451

Ref	Site Name	Monument Types	Parish	Grid Reference
WSM41672	General Information for the Parish of Chaddesley Corbett	EVENT (MEDIEVAL - 1066 AD to 1539 AD) RIDGE AND FURROW (LATE 11TH CENTURY AD to 19TH CENTURY AD - 1066 AD to 1900 AD) EVENT (POST MEDIEVAL - 1540 AD to 1900 AD)	Chaddesley Corbett	SO 8907 7451
Portable Antiquities				
WSM64296	Portable Antiquities Scheme find(s) including a Copper Alloy ROMAN 1ST CENTURY AD Coin	FINDSPOT (ROMAN 1ST CENTURY AD to 3RD CENTURY AD - 43 AD to 250 AD)	Chaddesley Corbett	National Grid Reference Withheld
WSM64298	Portable Antiquities Scheme find(s) including a Copper Alloy 14TH CENTURY AD Vessel	FINDSPOT (14TH CENTURY AD to 17TH CENTURY AD - 1400 AD to 1700 AD)	Chaddesley Corbett	National Grid Reference Withheld
WSM64300	Portable Antiquities Scheme find(s) including a Silver 2ND CENTURY AD Coin	FINDSPOT (2ND CENTURY AD to 3RD CENTURY AD - 193 AD to 211 AD)	Chaddesley Corbett	National Grid Reference Withheld
WSM64558	Portable Antiquities Scheme find(s) including a Iron 12TH CENTURY AD Knife	FINDSPOT (12TH CENTURY AD to 17TH CENTURY AD - 1200 AD to 1700 AD)	Chaddesley Corbett	National Grid Reference Withheld
WSM65108	Portable Antiquities Scheme find(s) including a Copper Alloy 13TH CENTURY AD Vessel	FINDSPOT (13TH CENTURY AD to 16TH CENTURY AD - 1250 AD to 1600 AD)	Chaddesley Corbett	National Grid Reference Withheld
WSM65129	Portable Antiquities Scheme find(s) including a Copper Alloy ROMAN 1ST CENTURY AD Brooch	FINDSPOT (13TH CENTURY AD - 1280 AD to 1286 AD)	Chaddesley Corbett	National Grid Reference Withheld
WSM65147	Portable Antiquities Scheme find(s) including a Stone 18TH CENTURY AD Finger Ring	FINDSPOT (18TH CENTURY AD to 20TH CENTURY AD - 1750 AD to 1950 AD)	Chaddesley Corbett	National Grid Reference Withheld
WSM65333	Portable Antiquities Scheme find(s) including a Copper Alloy 14TH CENTURY AD Finger Ring	FINDSPOT (14TH CENTURY AD to 16TH CENTURY AD - 1400 AD to 1525 AD)	Chaddesley Corbett	National Grid Reference Withheld

Ref	Site Name	Monument Types	Parish	Grid Reference
WSM65344	Portable Antiquities Scheme find(s) including a Iron ROMAN 1ST CENTURY AD Furniture Fitting	FINDSPOT (12TH CENTURY AD to 15TH CENTURY AD - 1200 AD to 1500 AD)	Chaddesley Corbett	National Grid Reference Withheld
WSM65436	Portable Antiquities Scheme find(s) including a Ceramic ROMAN 1ST CENTURY AD Vessel	FINDSPOT (LATE 11TH CENTURY AD to 14TH CENTURY AD - 1100 AD to 1400 AD)	Chaddesley Corbett	National Grid Reference Withheld
WSM65445	Portable Antiquities Scheme find(s) including a Flint MIDDLE NEOLITHIC Flake	FINDSPOT (12TH CENTURY AD to 13TH CENTURY AD - 1180 AD to 1247 AD)	Chaddesley Corbett	National Grid Reference Withheld
WSM74753	Portable Antiquities Scheme find of a Silver Medieval Coin	FINDSPOT (14TH CENTURY AD - 1356 AD to 1361 AD)	Chaddesley Corbett	National Grid Reference Withheld
WSM74754	Portable Antiquities Scheme find of a Copper Alloy Post Medieval To Modern Unidentified Object	FINDSPOT (15TH CENTURY AD to 18TH CENTURY AD - 1500 AD to 1800 AD)	Chaddesley Corbett	National Grid Reference Withheld
WSM75466	Portable Antiquities Scheme find of a Lead Alloy Medieval To Post Medieval Unidentified Object	FINDSPOT (12TH CENTURY AD to 18TH CENTURY AD - 1200 AD to 1800 AD)	Chaddesley Corbett	National Grid Reference Withheld
WSM75472	Portable Antiquities Scheme find of a Lead Alloy Medieval Ampulla	FINDSPOT (13TH CENTURY AD to 15TH CENTURY AD - 1250 AD to 1500 AD)	Chaddesley Corbett	National Grid Reference Withheld
WSM76686	Portable Antiquities Scheme find of a Copper Alloy Medieval Strap Fitting	FINDSPOT (13TH CENTURY AD to 14TH CENTURY AD - 1300 AD to 1400 AD)	Chaddesley Corbett	National Grid Reference Withheld
WSM76816	Portable Antiquities Scheme find of a Copper Alloy Roman Coin	FINDSPOT (LATE IRON AGE to 3RD CENTURY AD - 23 BC to 260 AD)	Chaddesley Corbett	National Grid Reference Withheld
WSM77275	Portable Antiquities Scheme find of a Silver Post Medieval Coin	FINDSPOT (16TH CENTURY AD - 1587 AD to 1590 AD)	Chaddesley Corbett	National Grid Reference Withheld
WSM77364	Portable Antiquities Scheme find of a Copper Alloy Early Medieval To Medieval Stirrup	FINDSPOT (PRE CONQUEST to LATE 11TH CENTURY AD - 1000 AD to 1100 AD)	Chaddesley Corbett	National Grid Reference Withheld

Historic Park or Garden

Ref	Site Name	Monument Types	Parish	Grid Reference
WSM28978	Park at Brockencote Hall, Chaddesley Corbett	PARK (19TH CENTURY AD - 1801 AD to 1900 AD)	Chaddesley Corbett	SO 8880 7317

Worcestershire Archive and Archaeology Service

Event Short Report



Report prepared by Worcestershire HER. Tel
01905 845618 or email
HErecord@worcestershire.gov.uk. Information
valid for three months from date of production.

28/09/2021

Number of records: 12

Event no.	Event Name	Event Type	Organisation	Date of work	Grid Reference
WSM04037	Unstratified Finds in 1980-81, Chaddesley Corbett	Event - Interpretation		1980	SO 8920 7333
WSM10312	Metal Detecting Finds in 1984, East of Fold Farm, Chaddesley Corbett	Event - Survey		1984	SO 8943 7336
WSM26343	Salvage Recording in 1997, Chaddesley Corbett Supply Main, Chaddesley Corbett	Event - Intervention		1997	SO 8922 7469
WSM26344	Salvage Recording in 1997, Chaddesley Corbett Supply Main, Chaddesley Corbe	Event - Intervention		1997	SO 8921 7365
WSM26345	Salvage Recording in 1997, Chaddesley Corbett Supply Main, Chaddesley Corbett	Event - Intervention		1997	SO 8915 7324
WSM32433	Field Study in 1997, Pond Meadow, Chaddesley Corbett	Event - Survey		1997	SO 8901 7339
WSM39910	Chance find in 1950 of Brooch in back garden of Lodge Farm, Chaddesley Corbett	Event - Interpretation		1950	SO 8905 7354
WSM40475	Metal Detecting Finds Pre 2001, North East of Rocks Bridge Farm, Brockencote	Event - Survey		2001	SO 8826 7372
WSM40476	Metal Detecting Finds, South West of Newhouse Farm, Chaddesley Corbett	Event - Survey			SO 8891 7410
WSM40494	Unstratified Finds in 1980-81, South of St Cassian's Church, Chaddesley Corbett	Event - Interpretation		1980	SO 8911 7352
WSM58127	Desk based Assessment on various areas in North Worcestershire - Section 3f	Desk Based Assessment	Jacobs Engineering UK Ltd	2014	SO 8913 7469

Event no.	Event Name	Event Type	Organisation	Date of work	Grid Reference
WSM67931	Ongoing Work: Programme of Works on land at Chaddesley Corbett Endowed Primary School	Event - Intervention	Benchmark Archaeology	2016	SO 8916 7366

Monument Full Report



Report prepared by Worcestershire HER. Tel 01905 845618 or email HErecord@worcestershire.gov.uk. Information valid for three months from date of production.

28/09/2021 Number of records: 104

HER Number	Site Name	Record Type
WSM00818	St Cassian's Church, Chaddesley Corbett	Building

Monument Types and Dates

MINSTER (ROMAN 5TH CENTURY AD to PRE CONQUEST - 410 AD to 1065 AD)

Evidence DOCUMENTARY EVIDENCE

CHURCH (12TH CENTURY AD to 21ST CENTURY AD - 1101 AD to 2050 AD)

Evidence BUILDING

Evidence CONJECTURAL EVIDENCE

Main building material ASHLAR

Main building material SANDSTONE

Main building material TILE

WAR MEMORIAL (World War One to 21ST CENTURY AD - 1916 AD to 2050 AD)

Evidence STRUCTURE

Main Building Material WOOD

WAR MEMORIAL (20TH CENTURY AD to 21ST CENTURY AD - 1919 AD? to 2050 AD)

Evidence STRUCTURE

Main Building Material METAL

Main Building Material WOOD

WAR MEMORIAL (20TH CENTURY AD to 21ST CENTURY AD - 1919 AD? to 2050 AD)

Evidence STRUCTURE

Main Building Material METAL

WAR MEMORIAL (20TH CENTURY AD to 21ST CENTURY AD - 1946 AD? to 2050 AD)

Evidence STRUCTURE

Main Building Material GLASS

WAR MEMORIAL (20TH CENTURY AD to 21ST CENTURY AD - 1946 AD? to 2050 AD)

Evidence STRUCTURE

Main Building Material GLASS

Description

Mostly 12th century Grade I listed church. Norman northern doorway. 13th century northern chapel with early 14th century chancel has east and south windows with good tracery. Tower and spire rebuilt 1782. 12th century arcade. Norman font 14th century effigies. [1][2]

Font, outlier of Herefordshire school c.1160-70. [1][3]

Possible site of Pre-Conquest minster. [4]

The Domesday Survey for Worcestershire notes the presence of two priests at Chaddesley Corbett. ([5], 28.1).

The Benefice of Chaddesley Corbett is mentioned in the Taxatio of Pope Nicholas IV 1291. The benefice included the church, valued at £9 630 0s 0d. No Patron is given. [6]



Parish church. 12th century, extended late 13th and 14th century; tower and spire rebuilt 1778-1779 by James Rose, restored 1863-4 by William Butterfield. Sandstone ashlar with tile roofs. West tower with spire, 1778-9; 12th century nave, 14th century north and south aisles; 14th century chancel, 13th century north chapel. Tower: four stages capped by an octagonal stone spire, with two levels of windows, the upper windows each have a pair of 2-centred lights. The tower windows have two lights under a 2-centred head. Crenellated parapet above moulded cornice, offsets to each stage, angle buttresses. Third stage windows of two lights under 2-centred heads; second stage with circular window in quatrefoil recess. First stage with 2-light window under 2-centred head. Ground floor on west side has a 3-light 19th century window under 2-centred head in place of door, entrance now in south wall under 2-centred head of two moulded orders. South aisle: crenellated parapet, diagonal buttresses with 18th century flying buttress to right of centre. Three windows: three cinquefoiled lights under segmental pointed heads. Behind flying buttress is an ogee-headed burial niche with crocketed canopy; east window extended 14th century of three lights, the outer two trefoiled, the central light cinquefoiled, under a 2-centred head. North aisle: four bays, three to left each have a 19th century window of two trefoiled lights under 2-centred heads. Right hand bay has a 12th century doorway with semi-circular head of two enriched orders and engaged respond shafts with scalloped capitals. West window of three trefoiled lights under 2-centred head. 13th century north chapel is of three bays defined by heavily restored stepped buttresses. Windows each of two lights under 2-centred heads set in hollow moulded reveals. East window rises above 19th century vestry and has three lights under a 2-centred head. 14th century chancel is a fine example of Decorated style. South wall of three windows: to left of three lights, two trefoiled, the central one cinquefoiled, below a 2-centred head. To right similar but quatrefoil central light. Central window has three trefoiled lights, over an ogee-headed doorway. East window: five trefoiled lights with reticulated tracery under 2-centred head. Interior: nave: late 12th century south arcade of three bays, columns with scalloped capitals, 2-centred arches of two plain orders. North arcade: mostly early 12th century, four bays, columns support semi-circular arches, save that to west end which is similar to south arcade. Tall tower arch, 2-centred of two chamfered orders, mostly obscured by mid-20th century organ loft. Chancel arch: segmental pointed arch of two chamfered orders, the inner dying into the responds; north arcade of two bays with octagonal pier supporting 2-centred arches with two orders of hollow chamfers. Three-seat sedillia with ogee heads to south wall and a piscina with nodding ogee head. Roofs: nave: eight bays, restored 19th century; trusses have arch-braces and a pair of raking struts above elaborately cusped; north aisle lean-to roof 19th century of five bays; chancel: 19th century barrel vault. Fittings: south aisle: 13th century recumbent stone effigy of knight; nave: 12th century Hereford school font of goblet form with interlaced knop and four dragons to bowl, pulpit by Butterfield; chancel memorial brass (now wall mounted) to Thomas Forrest died 1511, and his wife Margaret; north chapel, under arcade a 13th century recumbent stone effigy of a priest; in chapel on north wall: tablet to Lady Mary Yate (daughter of Humphrey Packington) died 1696, flanked by Doric pilasters with entablature, floral panel below, surmounted by armorial bearings; also tablet to Humphrey Packington, died 1631, in black and white marble, Ionic columns to broken segmental pediment; wall memorial to Dame Ann Audeley, (daughter of Humphrey Packington) died 1642, has eared architrave to inscription flanked by consoles; south-west corner wall tablet to Elizabeth, daughter of Thomas Holt of Aston, died 1647, flanked by Ionic columns with entablature. (VCH, 3, pp 40-41; BoE, pp 116-7; Roper, J S: A History of St Cassian's Church, Chaddesley Corbett, 1978 (second edition): Colvin, Howard: A Biographical Dictionary of British Architects 1600 - 1840, 1978, p 706; Thompson, Paul: William Butterfield, 1971, pp 133, 264, 266, 418, 445, 480). [7][8][9]

See also source [10][11][12]

Roll of Honour 1916, nowy-headed wooden board with moulded border, painted inscription in black lettering, names in two columns, WW1. [13]

Fitch Memorial, lancet-headed copper alloy plaque with incised inscription in black and red painted lettering, 1 name, WW1. [14]

Hughes Memorial, rectangular brass plaque mounted onto a wooden backboard, incised inscription in black and red painted lettering, 1 name, WW1. [15]

Stained glass window, 2 lights, quatrefoil tracery light at the top, inscription at the base, 2 names, WW2. [16]

Phillips Memorial, stained glass window, 3 light with trefoil head and tracery lights above, inscription at the base on a scroll shape, 1 name, WW2. [17]

Sources

- | | | |
|-----|--|---------|
| (1) | Bibliographic reference: Pevsner, N. 1968. The Buildings of England: Worcestershire. The Buildings of England. 116 | SWR7192 |
| (2) | List: 3.1956. Kidderminster RD 23-1. DoE. | SWR5657 |
| (3) | Bibliographic reference: Page, W. 1913. A History of the County of Worcester: Volume III. Victoria County History. P40 | SWR2428 |



(4*)	Bibliographic reference: Bond, C J. 1988. Church and Parish in Norman Worcestershire, in: Blair, J (ed) 'Minsters and Parish Churches'. Oxford University Committee for Archaeology Monogr.	SWR7806
(5)	Bibliographic reference: Thorn, F; Thorn, C. 1982. Domesday Book: Worcestershire. Domesday.	SWR1107
(6*)	Bibliographic reference: University of Manchester. 2002. Taxatio of Pope Nicholas 1291. HRI Online.	SWR9396
(7)	Digital archive: English Heritage. Reg updates. THE NATIONAL HERITAGE LIST FOR ENGLAND. English Heritage.	SWR2380
(8)	Digital archive: English Heritage. 2000. Images of England. English Heritage website of Listed buildings. English Heritage.	SWR9341
(9*)	Guide: Chaddesley Corbett History Group. Notes on Chaddesley Corbett Village Street. .	SWR1434
(10)	Bibliographic reference: Nash, T.. 1781. History of Worcestershire - Volume I. . 187	SWR4661
(11)	Bibliographic reference: Roper, J.. 1978. A History of St. Cassian's Church, Chaddesley Corbett. 2nd Edition. The Friends of St. Cassian's Church.	SWR21109
(12*)	Unpublished document: Pearson, G L. 1992. Pearson Record of Chaddesley Corbett. Unknown.	SWR21110
(13)	Digital archive: Imperial War Museum. 1989-present. United Kingdom National Inventory of War Memorials. Imperial War Museum. 32304	SWR21545
(14)	Digital archive: Imperial War Museum. 1989-present. United Kingdom National Inventory of War Memorials. Imperial War Museum. 32319	SWR21545
(15)	Digital archive: Imperial War Museum. 1989-present. United Kingdom National Inventory of War Memorials. Imperial War Museum. 32320	SWR21545
(16)	Digital archive: Imperial War Museum. 1989-present. United Kingdom National Inventory of War Memorials. Imperial War Museum. 32314	SWR21545
(17)	Digital archive: Imperial War Museum. 1989-present. United Kingdom National Inventory of War Memorials. Imperial War Museum. 32317	SWR21545

Location

National Grid Reference

SO 8913 7359 Sheet No. SO87SE

Administrative Areas

Civil Parish Chaddesley Corbett, Wyre Forest, Worcestershire

Associated Designations

Listed Building (I) - 1100682 CHURCH OF ST CASSIAN Active DWR279

Associated Historic Landscape Character Records - None Recorded

Related Monuments - None Recorded

Finds recorded in associated Event records

Associated Events/Activities - None Recorded





HER Number	Site Name	Record Type
WSM02235	Site of Tithe Barn (Formerly The Farm Fold), South of Fold Farm, Chaddesley	Monument

Monument Types and Dates

CRUCK BARN (14TH CENTURY AD to 20TH CENTURY AD - 1350 AD to 1950 AD)

Evidence	DOCUMENTARY EVIDENCE
Evidence	CARTOGRAPHIC EVIDENCE
Main Building Material	SANDSTONE
Main Building Material	TIMBER

TIMBER FRAMED BUILDING (14TH CENTURY AD to 20TH CENTURY AD - 1350 AD to 1950 AD)

Evidence	CARTOGRAPHIC EVIDENCE
Evidence	DOCUMENTARY EVIDENCE
Main Building Material	SANDSTONE
Main Building Material	TIMBER

TITHE BARN (14TH CENTURY AD to 20TH CENTURY AD - 1350 AD to 1950 AD)

Evidence	DOCUMENTARY EVIDENCE
Evidence	CARTOGRAPHIC EVIDENCE
Main Building Material	SANDSTONE
Main Building Material	TIMBER

Description

In 1943 almost a ruin. Tiled roof and weatherboarded sides. Interior revealed that was timber building of early type of cruck form. In 1945 collapsed. Aligned approximately North-South foundation of dressed sandstone blocks laid in regular courses to 6' high at North end. Externally 94' x 33'. Timber structure carried 5 crucks i.e. 6 bays approx 14' wide. Side walls timber frame rest partly on wall plate part on stone foundations. South end reconstructed and 6th bay added. Suggests that is late 14th century rebuilt/repared circa 1715 and that tithe barn.[1]

The Council for British Archaeology Report notes that it is now demolished and originally had seven cruck trusses.[2]

Building is on the 1697 map of Warwick Corporation lands (described as Tythe Barn and owned by the Corporation or Warwick), the 1745 estate map (described as Dalloway's Croft with Barnyard and Garden, owned by Corporation of Warwick and occupied by James Olds) and the 1839 Chaddesley Corbett tithe map, as part of the Rectorial Glebe, (described as Barn and Yard, owned by the Corporation of Warwick and occupied by Ann Mary Hill) but not shown on the 1960s mapping.[3][4][5][6][7]

Material digitised as part of NHPP7624 Charles Archive Project. Drawing and reference to article in Birmingham Archaeological Society, as mentioned in source [1]. [8]

Sources

- | | | |
|------|---|----------|
| (1*) | Bibliographic reference: Hogkinson & Chatwin. 1943-4. An Ancient Barn at Chaddesley Corbett, Worcestershire.. TBAS. | SWR1827 |
| (2) | Bibliographic reference: Alcock, N W. 1981. Cruck Construction: An Introduction & Catalogue. CBA Research Report. p122 | SWR7867 |
| (3) | Map: Noke, M.. 1697. Digitised 1697 Warwick Coproration Map by James Fish. Worcestershire Records Office. | SWR650 |
| (4) | Digital archive: Noke, M. 2010. Combined GIS shapefile for digitised estate maps and database records in Worcestershire. . WHEAS. | SWR12720 |



(5)	Digital archive: Noke, M., Russell, O.. 2010. Combined GIS shapefile for digitised tithe maps and database records in Worcestershire. . Worcestershire Historic Environment Record.	SWR12708
(6)	Map: Ordnance Survey. 1954-1963. Digital 5th Edition OS Map (Original scale:6" (1:10560)). Landmark Digital.	SWR4425
(7)	Personal Comment: Noke, M.. 2008 onwards. Personal comment on updating/creating HER record. . Comment in 2014	SWR1033
(8*)	Unpublished document: F.W.B. Charles. Unknown. Chaddesley Corbett, Cruck Barn. Charles Archive.	SWR24955

Location

National Grid Reference

SO 8930 7348 Sheet No. SO87SE

Administrative Areas

Civil Parish Chaddesley Corbett, Wyre Forest, Worcestershire

Associated Designations - None Recorded

Associated Historic Landscape Character Records - None Recorded

Related Monuments - None Recorded

Finds recorded in associated Event records

Associated Events/Activities - None Recorded



HER Number	Site Name	Record Type
WSM04052	Moat, South of Church, Chaddesley Corbett	Monument

Monument Types and Dates

MANOR HOUSE (LATE 11TH CENTURY AD to 16TH CENTURY AD - 1066 AD to 1578 AD)

Evidence DOCUMENTARY EVIDENCE

MOAT (LATE 11TH CENTURY AD to 16TH CENTURY AD - 1066 AD to 1578 AD)

Evidence EARTHWORK

Evidence DOCUMENTARY EVIDENCE

Description

Possible moat.[1]

John Packinton lived in what apparently remained of the Corbett Manor House after 2 centuries of neglect, till 1578.[2]

Metal detecting finds were given this number, they have now been separated out into their own activity - WSM40494.[3]

Sources

- | | | |
|------|---|---------|
| (1*) | Bibliographic reference: Aston, M.. SMR Card: Moat, Lodge Farm, Chaddesley Corbett. Historic Environment and Archaeology Service. | SWR4774 |
| (2) | Bibliographic reference: Hussey C. 8.11.46. Country Life. Country Life. | SWR6369 |
| (3) | Personal Comment: Russell, O.K.. Various. Comment On Setting Up Record. WAAS. Comment: 24-09-08 | SWR999 |

Location

National Grid Reference

SO 8910 7352 Sheet No. SO87SE

Administrative Areas

Civil Parish Chaddesley Corbett, Wyre Forest, Worcestershire

Associated Designations - None Recorded

Associated Historic Landscape Character Records - None Recorded

Related Monuments - None Recorded

Finds recorded in associated Event records

Associated Events/Activities - None Recorded



HER Number	Site Name	Record Type
WSM04178	Talbot Inn, Chaddesley Corbett	Building

Monument Types and Dates

INN (17TH CENTURY AD to 21ST CENTURY AD - 1601 AD to 2050 AD)

Evidence	BUILDING
Main building material	BRICK
Main building material	SANDSTONE
Main building material	TILE
Main building material	TIMBER

TIMBER FRAMED BUILDING (17TH CENTURY AD to 21ST CENTURY AD - 1601 AD to 2050 AD)

Evidence	EXTANT BUILDING
Main building material	BRICK
Main building material	SANDSTONE
Main building material	TILE
Main building material	TIMBER

Description

16th-17th century timber framed building with new tile roof. Red sandstone plinth. Ground floor is close set studding. Two gabled porches with steps up. 2 storeys. 5 restored wood mullioned windows with lead lights, Beams have been scraped & the infill is cement rendering, Basement, stone mullion windows in the plinth.[1][2][3][7]

CHADDESLEY CORBETT CP VILLAGE STREET (east side) SO 8873 - 8973 14/47 Talbot Inn 20.10.52 GV II Two houses, now public house. Early 17th century with some mid-20th century alterations. Timber-frame with rendered infill on sandstone plinth; tile roof. Two plus three bays aligned north/south, stacks to rear. Two storeys, five windows: two to left are 4-light casements, the others of three lights; ground floor: entrance to right has a timber-framed porch gabled to street, as does entrance to left. Framing: two bays to left (north) is close-studded to both floors with straight tension braces; to right three bays three square panels high to first floor with straight tension braces over close-studding.[4][5]

Interestingly this building is not shown on the 1697 map, however, it clearly predates the map by some time. This suggests that the map may not be that accurate. Perhaps the building on the other side of the road is the pub and the map maker made a mistake?[6][7]

Photo circa 1965.[8]

With regards to comment above and the 1697 map - the building may not be shown on the Warwick Corporation map if it was not owned by the Warwick Corporation at the time that the map was made.[9]

Material digitised as part of NHPP7624 Charles Archive Project. Sketch reconstruction of the Talbot Inn, includes elevation and survey drawings.[10]

Material digitised as part of NHPP7624 Charles Archive Project. Photograph of public house, from an unknown date.[11]

Sources

- | | | |
|-----|---|---------|
| (1) | List: 3.1956. Kidderminster RD 23-11. DoE. | SWR2798 |
| (2) | Bibliographic reference: Pevsner, N. 1968. The Buildings of England: Worcestershire. The Buildings of England. p117 | SWR7192 |



(3)	Bibliographic reference: Page, W. 1913. A History of the County of Worcester: Volume III. Victoria County History. p35	SWR2428
(4)	Digital archive: English Heritage. Reg updates. THE NATIONAL HERITAGE LIST FOR ENGLAND. English Heritage.	SWR2380
(5)	Digital archive: English Heritage. 2000. Images of England. English Heritage website of Listed buildings. English Heritage.	SWR9341
(6)	Map: Noke, M.. 1697. Digitised 1697 Warwick Coporation Map by James Fish. Worcestershire Records Office.	SWR650
(7*)	Guide: Chaddesley Corbett History Group. Notes on Chaddesley Corbett Village Street. .	SWR1434
(8*)	Photograph: Francis Frith. circa1965. Photos of Chaddesley Corbett from Francis Friths Photographic Memories of Worcestershire by John Bainbridge.. Frith Book Co.	SWR13803
(9)	Personal Comment: Noke, M.. 2008 onwards. Personal comment on updating/creating HER record. . Comment in 2014	SWR1033
(10*)	Unpublished document: F. W. B, Charles. 1962. Sketch Reconstruction of the Talbot Inn, Chaddesley Corbett. Charles Archive.	SWR24963
(11*)	Photograph: F. W. B, Charles. Unknown. Photograph of the Talbot Inn, Chaddesley Corbett. Charles Archive.	SWR24971

Location

National Grid Reference

SO 8921 7360 Sheet No. SO87SE

Administrative Areas

Civil Parish Chaddesley Corbett, Wyre Forest, Worcestershire

Associated Designations

Listed Building (II) - 1296971	TALBOT INN	Active	DWR931
--------------------------------	------------	--------	--------

Associated Historic Landscape Character Records - None Recorded

Related Monuments - None Recorded

Finds recorded in associated Event records

Associated Events/Activities - None Recorded



HER Number	Site Name	Record Type
WSM05325	Fishpond, Chaddesley Corbett	Monument

Monument Types and Dates

FISHPOND (MEDIEVAL - 1066 AD to 1539 AD)

Evidence EARTHWORK

Description

May refer to features included in WSM05326. Worcester County Monument overlay shows water system to West of church described on overlay as "fishpond and miscellaneous earthworks." [1]

Site of National Significance - considered for scheduling by English Heritage. [2]

See also[3][4]

Sources

- | | | |
|------|---|---------|
| (1) | Map: Bond, C J. WCM Overlay. HWCC. | SWR3286 |
| (2) | List: 1998-1999. List of Nationally Important Sites. MPP List. | SWR7855 |
| (3*) | Bibliographic reference: Aston, M. 1988. Medieval Fish, Fisheries and Fishponds in England- Part 1 General Studies. BAR British Series. | SWR1389 |
| (4*) | Bibliographic reference: Aston, M.. 1988. Medieval Fish, Fisheries and Fishponds in England Part II- Case Studies. BAR British Series. | SWR1390 |

Location

National Grid Reference

SO 8893 7359 Sheet No. SO87SE

Administrative Areas

Civil Parish Chaddesley Corbett, Wyre Forest, Worcestershire

Associated Designations - None Recorded

Associated Historic Landscape Character Records - None Recorded

Related Monuments - None Recorded

Finds recorded in associated Event records

Associated Events/Activities - None Recorded



HER Number	Site Name	Record Type
WSM05326	Fishponds and Earthworks, Chaddesley Corbett	Monument

Monument Types and Dates

FISHPOND (MEDIEVAL - 1066 AD to 1539 AD)

Evidence EARTHWORK

Description

Long rectangular tank and breeding tank complete with leat system. The main pond averages 1.3m in depth and the subsidiary pond has an average depth of 1.6m. Formerly in perfect condition, filling in began 1969 initially focused at the Northeast end of the main pond, and a causeway has been made across the middle of the other. [1]

The main pond is over 100yds long and 30yds across at the widest point, slight signs of having been considerably enlarged at some point. There is a Subsidiary pond on the Eastern side and a very well-preserved set of leats and overflow channels. Further channels and ditches in the same field appear to be unrelated to the pond system. [2][3]

Extract from Gwilliam (1995) 'Mills in Worcestershire': "On the parish map of 1832, by Jereh Matthews, there are a series of pools called Lodge Pools, now dry, and what appears to be a leat of which once took the water from the brook in a direct path to the pools. They could have been fish pools, but the site would have been too accessible to the village, and is some distance from the nearest large house, Brockencote Hall, which has a larger pool within its grounds. Today, the leat and the pools are dry, but the depressions in the field are very prominent and can easily be seen from the road." [4]

Site of National Significance - considered for scheduling by English Heritage. [5]

See also [6][7]

Features are extremely well defined on the 2005 orthophotography and visible within the Environment Agency LiDAR data. [8][9]

Earthworks plotted on Ordnance Survey 2nd Edition County Series mapping. [10]

Pond still recorded as a pond on the 1745 Throckmorton Estate map (described as Pool Meadow and Pool, owned by Sir Robert Throckmorton Baronet and occupied by Mr Croydon) and the 1839 Chaddesley tithe map (described as Pool, parcel number 607, owned by Sir Charles Throckmorton Baronet and occupied by James Blakeway). [11][12]

This record includes National Record of the Historic Environment Information provided by Historic England on 9th April 2019 licensed under the Open Government Licence: <http://www.nationalarchives.gov.uk/doc/open-government-licence/version/3/> [13]

No evidence suggesting the existence of a moat was seen near Lodge Farm. [Field Investigators Comments: F1 DJC 24-MAY-76] [13]

A plan of earthworks at Chaddesley Corbett by C.J. Bond shows a moat at Lodge Farm in 1969 [Medieval Fish, Fisheries and Fishponds in Eng BAR Brit series 182 (ii) 1988 451 Fig 6 452] [13]

See also [14].

On Local Heritage List. [15]

Sources

- | | | |
|------|--|---------|
| (1*) | Personal Comment: Bond, C J. Undated. SMR card: Personal Comment. WHEAS. | SWR1835 |
| (2) | Bibliographic reference: Bond CJ. 1970. Medieval Archaeology 14. Med Arch. | SWR4853 |
| (3) | Bibliographic reference: Bond, C J. 1969. Medieval: Chaddesley Corbett. Worcestershire Archaeol Newsletter. | SWR6792 |
| (4) | Bibliographic reference: Gwilliam, H W. 1995. Mills in Worcestershire. Worcs Industrial Archaeology & L H Society. 449-451 | SWR4 |
| (5) | List: 1998-1999. List of Nationally Important Sites. MPP List. | SWR7855 |



(6*)	Bibliographic reference: Aston, M. 1988. Medieval Fish, Fisheries and Fishponds in England- Part 1 General Studies. BAR British Series.	SWR1389
(7*)	Bibliographic reference: Aston, M.. 1988. Medieval Fish, Fisheries and Fishponds in England Part II- Case Studies. BAR British Series.	SWR1390
(8)	Aerial Photograph: RAF. 2005. 1:2500 Vertical Air Photographic Coverage of Worcestershire 2005. getmapping.com.	SWR1365
(9)	Survey: Environment Agency. 2011. Environment Agency Geo-referenced LiDAR image.	SWR20858
(10*)	Correspondence: Atkin,M. 1998. Correspondance regarding finds from Brine Pitt Farm Droitwich. Worcestershire Historic Environment and Archaeolog.	SWR9787
(11)	Digital archive: Noke, M. 2010. Combined GIS shapefile for digitised estate maps and database records in Worcestershire. . WHEAS.	SWR12720
(12)	Digital archive: Noke, M., Russell, O.. 2010. Combined GIS shapefile for digitised tithe maps and database records in Worcestershire. . Worcestershire Historic Environment Record.	SWR12708
(13)	Internet Site: Historic England. 2019. National Record of the Historic Environment Monument Database.	SWR25489
(14)	Map: Guyatt David. 2003. Transcription of Chaddesley Corbett Tithe Map of 1838. Worcestershire Record Office.	SWR2238
(15)	List: Wyre Forest DC. 2016. Local Heritage List for Chaddesley Corbett.	SWR26064

Location**National Grid Reference**

SO 8900 7340

Sheet No. SO87SE

Administrative Areas

Civil Parish

Chaddesley Corbett, Wyre Forest, Worcestershire

Associated Designations - None Recorded**Associated Historic Landscape Character Records - None Recorded****Related Monuments - None Recorded****Finds recorded in associated Event records****Associated Events/Activities**

Field Study in 1997, Pond Meadow, Chaddesley Corbett (Event - Survey. Ref: WSM32433)



HER Number	Site Name	Record Type
WSM05327	Deserted settlement at Ewks, West of Brook, Chaddesley	Monument

Monument Types and Dates

SHRUNKEN VILLAGE (MEDIEVAL - 1066 AD to 1539 AD)

Evidence CROPMARK

Description

Cropmarks shown on aerial photographs which appear to represent a medieval settlement.[1]

No cropmarks marked on the National Monument Record plot. Site could perhaps represent shrinkage of Chaddesley, but peculiar that lies to West of the brook, more likely to be associated with the water system of the ponds.[2]

LiDAR coverage appears to show what looks like a water meadow. Field names on the 1745 and 1839 Estate and tithe map of Chaddesley Corbett are 'Middle and Upper Park now one' and 'Upper Park' respectively, as well as surrounding field names, suggesting this was part of an area of parkland around the village. No mention of the name Ewks in the Placenames of Worcestershire.[3][4][5][6][7]

Sources

- | | | |
|------|---|----------|
| (1) | Personal Comment: Needham. 1983. Personal Comment by Needham in 1983. SMR Card. | SWR3960 |
| (2) | Personal Comment: Roberts, J.P.. 1983. Personal Comment by J. Roberts in Semptember 1983. SMR Card. | SWR6021 |
| (3) | Survey: Environment Agency. 2011. Environment Agency Geo-referenced LiDAR image. | SWR20858 |
| (4) | Digital archive: Noke, M. 2010. Combined GIS shapefile for digitised estate maps and database records in Worcestershire. . WHEAS. | SWR12720 |
| (5) | Digital archive: Noke, M., Russell, O.. 2010. Combined GIS shapefile for digitised tithe maps and database records in Worcestershire. . Worcestershire Historic Environment Record. | SWR12708 |
| (6*) | Bibliographic reference: Mawer A and Stenton F. 1927. The Place Names of Worcestershire. English Place-Name Society. | SWR1059 |
| (7) | Personal Comment: Noke, M.. 2008 onwards. Personal comment on updating/creating HER record. . Comment in 2014 | SWR1033 |

Location

National Grid Reference

SO 8908 7385 Sheet No. SO87SE

Administrative Areas

Civil Parish Chaddesley Corbett, Wyre Forest, Worcestershire

Associated Designations - None Recorded

Associated Historic Landscape Character Records - None Recorded

Related Monuments - None Recorded

Finds recorded in associated Event records



Associated Events/Activities - None Recorded



HER Number	Site Name	Record Type
WSM08120	Fishponds,Brokencote Hall, Chaddesley Corbett	Monument

Monument Types and Dates

FISHPOND (LATE 11TH CENTURY AD to 21ST CENTURY AD - 1066 AD to 2050 AD)

Evidence EARTHWORK

Description

Medieval fishponds and islands or possibly later 18th century ornamental ponds.[1]

This feature is seen on the 1st, 5th and modern OS maps, aerial photographs and LiDAR imagery. The feature is surrounded by trees and appears to be set within an area of pasture, therefore, there could be some potential of remaining, undisturbed environmental deposits within the vicinity. This feature is marked as 'Pool' on the Chaddesley Corbett 1839 Tithe map.[1][2][3][4][5][6][7][8][9]

Sources

- | | | |
|-----|---|----------|
| (1) | Map: Ordnance Survey. 2003. Digital 1st Edition OS Map (Original scale: 25"(1:2500)). Landmark Digital . | SWR9303 |
| (2) | Unpublished document: Pearson, E. 2013. Forthcoming: Toolkit for Rapid Assessment of Small Wetland Sites. worcestershire archaeology. | SWR21768 |
| (3) | Map: Ordnance Survey. 1954-1963. Digital 5th Edition OS Map (Original scale:6" (1:10560)). Landmark Digital. | SWR4425 |
| (4) | Aerial Photograph: www.getmapping.com. 1999-2000. 1:2500 Vertical Air Photographic Coverage of Worcestershire 1999. | SWR9527 |
| (5) | Aerial Photograph: RAF. 2005. 1:2500 Vertical Air Photographic Coverage of Worcestershire 2005. getmapping.com. | SWR1365 |
| (6) | Aerial Photograph: Google Earth. Reg Updates. Satellite Imagery on Google Earth.. | SWR10150 |
| (7) | Survey: Environment Agency. 2011. Environment Agency Geo-referenced LiDAR image. | SWR20858 |
| (8) | Personal Comment: Cornah T. Various. Personal comment. | SWR19945 |
| (9) | Map: Guyatt David. 2003. Transcription of Chaddesley Corbett Tithe Map of 1838. Worcestershire Record Office. | SWR2238 |

Location

National Grid Reference

SO 8859 7333 Sheet No. SO87SE

Administrative Areas

Civil Parish Chaddesley Corbett, Wyre Forest, Worcestershire

Associated Designations - None Recorded

Associated Historic Landscape Character Records - None Recorded

Related Monuments - None Recorded

Finds recorded in associated Event records

Associated Events/Activities - None Recorded





HER Number	Site Name	Record Type
WSM10298	Area of medieval settlement, Chaddesley Corbett	Landscape Component

Monument Types and Dates

PLANNED DEVELOPMENT (MEDIIEVAL - 1066 AD to 1539 AD)

Evidence	CARTOGRAPHIC EVIDENCE
Evidence	EARTHWORK
Evidence	DOCUMENTARY EVIDENCE
Evidence	EXTANT BUILDING

Description

Suggestion that Chaddesley Corbett is a planned medieval town. [1]

Dyer argues that Chaddesley Corbett was not a borough but acted as a place of local trade in the medieval period. The village had no market charter but the wide main street is reminiscent of a market place. In the 14th and early 15th centuries there was a shop, fish was sold and there were a number of alehouses. Chaddesley Corbett is defined as a medieval trading place but "hidden" because it lacked a market charter. It developed from a pre-Conquest estate centre. It is one of about half a dozen such trading places in Worcestershire, alongside other chartered markets. [2]

Documentary analysis indicates Chaddesley Corbett was not simply a village, but although planned, it was not (in most definitions) urban. [3]

See [4] for a detailed description of the Conservation Area.

Sources

- (1) Bibliographic reference: Anon. note in SMR file. SMR file. SWR1695
- (2*) Bibliographic reference: Martinez C. 1999. Geophysical Survey - Hampton Lovett, Droitwich, Worcestershire. GSB Propection. SWR4844
- (3) Bibliographic reference: Dalwood, H. 1997. comment. SMR file. SWR6542
- (4) Bibliographic reference: Planning Health and Environment Division. 2005. Character Appraisal for Chaddesley Corbett Conservation Area. Wyre Forest District Council. SWR10161

Location

National Grid Reference

SO 8918 7361 Sheet No. SO87SE

Administrative Areas

Civil Parish Chaddesley Corbett, Wyre Forest, Worcestershire

Associated Designations - None Recorded

Associated Historic Landscape Character Records - None Recorded

Related Monuments - None Recorded

Finds recorded in associated Event records

Associated Events/Activities - None Recorded



HER Number	Site Name	Record Type
WSM10304	Brockencote Hall, Chaddesley Corbett	Building

Monument Types and Dates

COUNTRY HOUSE (20TH CENTURY AD - 1901 AD to 2000 AD)
Evidence BUILDING

HOTEL (20TH CENTURY AD to 21ST CENTURY AD - 1992 AD to 2050 AD)
Evidence DOCUMENTARY EVIDENCE

Description

Early 20th century: Neo William and Mary, symmetrical house with high hipped roof. Reused doorcase of circa 1760.[1]

Brockencote Hall, 1/3 mile southwest, stands on the site of an elaborate baronial mansion built by J. G. Bland 1882 for the carpet manufacturer Henry Willis. Largely destroyed by fire in the 1920s, and rebuilt in an almost equally grand neo-William and Mary style; cement rendered, not quite symmetrical, with high hipped roofs. The porch with fluted ionic columns may be reused work of circa 1760. Large hotel addition in 1992-1993 to southwest is of a similar style.[2]

A short distance further south is Brockencote Hall, situated in extensive grounds to which the Doverdale Brook forms the eastern boundary. Standing on the north side of the Bromsgrove road to the south-west of the church is the Lodge, the residence of Mr. James Meredith. Most of the house was rebuilt early in the last century, though the north-west corner dates from early in the 17th century. The walls of this part of the house are of half-timber and brick construction, considerably modernized when the 19th-century alterations were made. To the north-west of the house is a large half-timber barn. It is L-shaped in plan, and was no doubt erected when the original house was built.[3]

Defence of Britain site report form documenting the location of a fire station in the stables of Brockencote Hall during the Second World War.[4]

Early 20th century: Neo William and Mary, symmetrical house with high hipped roof. Reused doorcase of circa 1760. Stands on site of elaborate baronial mansion built by J. G. Bland 1882 for Henry Willis. [5]

Sources

- | | | |
|------|---|----------|
| (2) | Bibliographic reference: Pevsner, N. 1968. The Buildings of England: Worcestershire. The Buildings of England. p221 | SWR7192 |
| (3) | Bibliographic reference: Page, W. 1913. A History of the County of Worcester: Volume III. Victoria County History. p35-43 | SWR2428 |
| (4*) | Record card: Jones, C. D. 2006. Defence of Britain: Fire Station, Brockencote Hall, Chaddesley Corbett. Defence of Britain Project. | SWR21355 |
| (5) | List: Wyre Forest DC. 2016. Local Heritage List for Chaddesley Corbett. | SWR26064 |

Location

National Grid Reference

SO 8872 7321 Sheet No. SO87SE

Administrative Areas

Civil Parish Chaddesley Corbett, Wyre Forest, Worcestershire

Associated Designations - None Recorded

Associated Historic Landscape Character Records - None Recorded

Related Monuments - None Recorded

Finds recorded in associated Event records



Associated Events/Activities - None Recorded



HER Number	Site Name	Record Type
WSM10307	Delabere Almshouses, Brockencote, Chaddesley Corbett	Building

Monument Types and Dates

ALMSHOUSE (17TH CENTURY AD to 21ST CENTURY AD - 1637 AD to 2050 AD)

Evidence	BUILDING
Main building material	ASHLAR
Main building material	BRICK
Main building material	SANDSTONE
Main building material	TILE

Description

Built 1637. Sandstone ground floor, brick upper, tile roof. LB II [1].

CHADDESLEY CORBETT CP BROCKENCOTE SO 8873 - 8973 14/20 Delabere Almshouses 20.10.52 GV II Five almshouses. Dated 1637, restored late C20. Sandstone ashlar and brick with tile roof. One storey with attics lit by five C20 gabled dormers, moulded sandstone string course. Ground floor with five windows: 4-light stone mullioned windows in recessed reveals; five entrances have semi-circular heads and C20 glazed doors. Gable-end of stone to ground floor, gable of brick with inset (restored) inscription panel: "This house was erected/ at the chardge of Mar -/ garet Delabere widow/ Late wife to Richard Delabere/ of Sowtham in Co/ of Gloucester equier and given/ by her for ever with Ann/yearely allowance to-/ wards 5 poore widows/ of this parish An dni/ 1637". [2] [3]

[SO 8871 7366] Almshouses [G.T.] (A.D.1637). (O.S. 6" 1928.) "Delabere Almshouses. 1637. Range of Almshouses. Sandstone ground floor with brick upper floor and tile roof with dormers. One storey and attic. Inscription on gable end." Grade II. (M.H.L.G. (Kidderminster R.D.) (2171/11/A, March, 1956), p.7.) The almshouses have recently been extended and renovated. Architecturally uninteresting. See G.P. AO/62/14/3. (Field investigator comments F1 TPW 08-AUG-62) No change since report of 8 8 62. (Field investigatore comments F2 DJC 24-MAY-76) Delabere Almshouses. Grade II. (DOE (HHR) Dist of Wyre Forest Here and Worc 18 Mar 1987 10). [4]

This record includes National Record of the Historic Environment Information provided by Historic England on 9th April 2019 licensed under the Open Government Licence: <http://www.nationalarchives.gov.uk/doc/open-government-licence/version/3/>. [4]

Sources

- | | | |
|-----|---|----------|
| (1) | Bibliographic reference: Page, W. 1913. A History of the County of Worcester: Volume III. Victoria County History. 42 | SWR2428 |
| (2) | Digital archive: English Heritage. Reg updates. THE NATIONAL HERITAGE LIST FOR ENGLAND. English Heritage. | SWR2380 |
| (3) | Digital archive: English Heritage. 2000. Images of England. English Heritage website of Listed buildings. English Heritage. | SWR9341 |
| (4) | Internet Site: Historic England. 2019. National Record of the Historic Environment Monument Database. | SWR25489 |

Location

National Grid Reference

SO 8871 7366 Sheet No. SO87SE

Administrative Areas

Civil Parish Chaddesley Corbett, Wyre Forest, Worcestershire



Associated Designations

Listed Building (II) - 1100710	DELABERE ALMSHOUSES	Active	DWR1436
--------------------------------	---------------------	--------	---------

Associated Historic Landscape Character Records - None Recorded

Related Monuments - None Recorded

Finds recorded in associated Event records

Associated Events/Activities - None Recorded



HER Number	Site Name	Record Type
WSM10308	Deerpark, Chaddesley Corbett	Monument

Monument Types and Dates

DEER PARK (MEDIEVAL - 1066 AD to 1539 AD)

Evidence DOCUMENTARY EVIDENCE

Description

A deer park at Chaddesley Corbett held with the manor in the 15th century, was sold to John Packington. In 1417 repairs were done to the Dere House in the Park.[1]

Probable extent and situation of this park is indicated on the record 6'. The proximity of the manor house site, the occurrence of park field names and the fact that the road from Brockencote to Chaddesley Corbett is not shown on the estate map of 1745-6 (plan of the parish & Manor of Chaddesley Corbett) confirm that this was the park. The road system in the area suggests that the park extended as far S as SO885726, but this is conjectural.

No remains of park pale seen on the suggested perimeter of the park.[2]

The Sites and Monuments Record suggests that the deerpark was in the area bounded by the B roads to the south of Chaddesley Corbett, west and east of Brockencote. The 1745/6 map there mentioned (CRO 844), however also gives several park field names which are situated north-east of SO 887 736, in fact the area east of the footpath between Brockencote and Bluntington and north, south and west of the church and village. Both these areas are quite distinct from that associated with the deerpark of Winterfold. The grid reference is for Lodge Farm south of the the church. A 1754 valuation of the Throckmorton Estate (CRO 4000/298) also gives park field names : Pitkell Well Park ; Potters Park; Long Park ; Dyall Park ; Yew Tree Park ; Watch Oak Park . There also some other names worth noting : Kennell Ditch ; Upper Dry Pool; Pool Meadow. Lodge Farm then had 71 acres. The garden of the house called Dial Park has been open occasionally in recent years as part of the National Gardens Scheme. Boundaries not definable, (OS 1905,15 NW).[3]

This record includes National Record of the Historic Environment Information provided by Historic England on 9th April 2019 licensed under the Open Government Licence: <http://www.nationalarchives.gov.uk/doc/open-government-licence/version/3/> [4]

The probable extent and situation of this park is indicated on the Record 6" (centred: SO 890736). The proximity of the manor house site the occurrence of 'park' field names, & the fact that the road from Brockencote (SO 8880 7359) to Chaddesley Corbett (SO 8914 7348) is not shown on the estate map of 1745-6(e) confirm that this was the park. The road system in the area suggests the possibility that the park extended as far south as SO 885 726, but this is conjectural. [Plan of the Parish and Manor of Chaddesley Corbett 1745-6 (A.O. Archives 962)][4]

John Pakinton lived in what apparently remained of the Corbet manor house after two centuries of neglect, till 1578. Thenceforth Chaddesley manor crumbled away till only a mound uncertainly suggests its site, a little south of the church. [Area SO 891734]. [Country Life 8th Nov. 1946 859-860 (C, Hussey)][4]

No remains of a park pale were seen on the suggested perimeter of the park. The 'mound' mentioned by C, Hussey could not be identified. [Field Investigators Comments: F1 DJC 24-MAY-76] [4]

Park listed. [The Medieval Parks of England A Gazetteer 1983 85 No 13 (L Cantor)][4]

Sources

- | | | |
|-----|--|----------|
| (1) | Bibliographic reference: Page, W. 1913. A History of the County of Worcester: Volume III. Victoria County History. p39 | SWR2428 |
| (2) | Map: Ordnance Survey. 1973. Ordnance Survey map 1973 SO87SE 1:10000. Ordnance Survey. | SWR4891 |
| (3) | Bibliographic reference: Lockett, Richard. 1997. A Survey of Historic Parks and Gardens in Worcestershire. Hereford and Worcester Gardens Trust. | SWR7820 |
| (4) | Internet Site: Historic England. 2019. National Record of the Historic Environment Monument Database. | SWR25489 |

Location



National Grid Reference

SO 8905 7366 Sheet No. SO87SE

Administrative Areas

Civil Parish Chaddesley Corbett, Wyre Forest, Worcestershire

Associated Designations - None Recorded

Associated Historic Landscape Character Records - None Recorded

Related Monuments - None Recorded

Finds recorded in associated Event records

Associated Events/Activities - None Recorded



HER Number	Site Name	Record Type
WSM10313	Hunters Ride, The Village, Chaddesley Corbett	Building

Monument Types and Dates

DOVECOTE (POST MEDIEVAL - 1540 AD to 1900 AD)

Evidence DOCUMENTARY EVIDENCE

VICARAGE (19TH CENTURY AD to 21ST CENTURY AD - 1854 AD to 2050 AD)

Evidence DOCUMENTARY EVIDENCE

Description

Victorian house built as vicarage in 1854 and used as such until 1960. There has been a vicarage on this spot since the 15th century. Descriptions of buildings written in 1635 and 1714 still exist. The previous house had 12 chambers upstairs, big and little, and there were outbuildings with stables, barns with a threshing floor, a pigeon house and foldyards. [1][2]

Sources

- | | | |
|------|--|----------|
| (1*) | Guide: Chaddesley Corbett History Group. Notes on Chaddesley Corbett Village Street. . | SWR1434 |
| (2) | List: Wyre Forest DC. 2016. Local Heritage List for Chaddesley Corbett. | SWR26064 |

Location

National Grid Reference

SO 8921 7346 Sheet No. SO87SE

Administrative Areas

Civil Parish Chaddesley Corbett, Wyre Forest, Worcestershire

Associated Designations - None Recorded

Associated Historic Landscape Character Records - None Recorded

Related Monuments - None Recorded

Finds recorded in associated Event records

Associated Events/Activities - None Recorded



HER Number	Site Name	Record Type
WSM10314	The Old Police House, The Village, Chaddesley Corbett	Building

Monument Types and Dates

(Former Type) LOCK UP (19TH CENTURY AD to 21ST CENTURY AD - 1863 AD to 2050 AD)

Evidence BUILDING

(Former Type) POLICE HOUSE (Built, 19TH CENTURY AD to 21ST CENTURY AD - 1863 AD to 2050 AD)

19TH CENTURY AD - 21ST CENTURY AD (Old HER dates: from 1863 to 2050 [Period = POST ME...])

Evidence BUILDING

Description

Victorian Police House. Built as police station in 1863. Architects plans are still in existence and include cell for prisoners etc. [1][2]

Sources

- | | | |
|------|--|----------|
| (1*) | Guide: Chaddesley Corbett History Group. Notes on Chaddesley Corbett Village Street. . | SWR1434 |
| (2) | List: Wyre Forest DC. 2016. Local Heritage List for Chaddesley Corbett. | SWR26064 |

Location

National Grid Reference

SO 8917 7352 Sheet No. SO87SE

Administrative Areas

Civil Parish Chaddesley Corbett, Wyre Forest, Worcestershire

Associated Designations - None Recorded

Associated Historic Landscape Character Records - None Recorded

Related Monuments - None Recorded

Finds recorded in associated Event records

Associated Events/Activities - None Recorded



HER Number	Site Name	Record Type
WSM10315	Charity Houses, 2, 3 and 4 Village Street, Chaddesley Corbett	Monument

Monument Types and Dates

DWELLING (19TH CENTURY AD - 1801 AD to 1900 AD)

Evidence BUILDING

Description

Three cottages built of brick in 1812 by Trustees of Chaddesley Corbett Charities. James Pratt mentioned in inscription was trustee.[1]

Charity House, a three cottage terrace dated 1812.[2]

Formerly LB III.[3]

CHADDESLEY CORBETT CP VILLAGE STREET (east side) SO 8873 - 8973 14/45 Charity Houses (Nos 2, 3 & 4) 25.2.58 GV II Three houses. Dated 1812. Brick with tile roof. Two stacks in ridge. Two storeys, dog tooth brick cornice. Three windows: 3-light casements. Ground floor with four windows: to outer two 3-light casements, the inner two 2-light casements, all under segmental heads. Entrances to corners and centre, each with wooden architrave, 20th century wooden canopy and ledged and boarded door. Datestone beneath central window, rectangular with recessed oval inscription panel: "Charity Houses/ erected/ 1812/ by/ James Pratt Esq/ffeoffeo".[4][5]

No further information on source 3.[6]

Sources

(1*)	Guide: Chaddesley Corbett History Group. Notes on Chaddesley Corbett Village Street. .	SWR1434
(2)	Bibliographic reference: Brooks, A, and Pevsner, N . 2007. The Buildings of England: Worcestershire. Yale University Press. p220	SWR5489
(4)	Digital archive: English Heritage. Reg updates. THE NATIONAL HERITAGE LIST FOR ENGLAND. English Heritage.	SWR2380
(5)	Digital archive: English Heritage. 2000. Images of England. English Heritage website of Listed buildings. English Heritage.	SWR9341
(6)	Personal Comment: Noke, M.. 2008 onwards. Personal comment on updating/creating HER record. . Comment in 2014	SWR1033

Location

National Grid Reference

SO 8917 7355 Sheet No. SO87SE

Administrative Areas

Civil Parish Chaddesley Corbett, Wyre Forest, Worcestershire

Associated Designations

Listed Building (II) - 1300993	CHARITY HOUSES	Active	DWR4995
--------------------------------	----------------	--------	---------

Associated Historic Landscape Character Records - None Recorded

Related Monuments - None Recorded

Finds recorded in associated Event records



Associated Events/Activities - None Recorded



HER Number	Site Name	Record Type
WSM10316	Bartons, Chaddesley Corbett	Monument

Monument Types and Dates

DWELLING (19TH CENTURY AD - 1801 AD to 1900 AD)

Evidence BUILDING

POUND (19TH CENTURY AD to 20TH CENTURY AD - 1801 AD to 1990 AD)

Evidence DOCUMENTARY EVIDENCE

Description

Early 19th century brick cottage. In this century Post Office and shop. These cottages were possibly built on the site of village pound, bounded on one side by lane corresponding to the driveway on the south side of the cottages and on the other by fold lane.[1]

The pound is shown next to the road near this site on the 1745 map.[2][3]

Sources

- (1*) Guide: Chaddesley Corbett History Group. Notes on Chaddesley Corbett Village Street. . SWR1434
- (2) Digital archive: Noke, M. 2010. Combined GIS shapefile for digitised estate maps and database records in Worcestershire. . WHEAS. SWR12720
- (3) Personal Comment: Noke, M.. 2008 onwards. Personal comment on updating/creating HER record. . Comment in 2014 SWR1033

Location

National Grid Reference

SO 8918 7356 Sheet No. SO87SE

Administrative Areas

Civil Parish Chaddesley Corbett, Wyre Forest, Worcestershire

Associated Designations - None Recorded

Associated Historic Landscape Character Records - None Recorded

Related Monuments - None Recorded

Finds recorded in associated Event records

Associated Events/Activities - None Recorded



HER Number	Site Name	Record Type
WSM10317	Spencer House/Cassians View, The Village, Chaddesley Corbett	Building

Monument Types and Dates

(Former Type) SCHOOL HOUSE (Built, 19TH CENTURY AD to 21ST CENTURY AD - 1848 AD to 2050 AD)

19TH CENTURY AD - 21ST CENTURY AD (Old HER dates: from 1848 to 2050 [Period = POST ME...])

Evidence	BUILDING
Main building material	BRICK
Main building material	SANDSTONE
Main building material	TILE

Description

Early Victorian building, built in 1848 as house for under schoolmaster and large room for education of girls. [1]

Part of the building can be seen on Images of England in the photograph of the building next door (WSM40660, LB157033). The photograph shows the building to be brick with sandstone lintels and a tile roof. [2]

Former 19th century school building, brick with tile roof. Gothic influenced architecture. Now 4 flats and 1 house. Replacement timber windows. Tall brick multi-flue stacks. [3]

Sources

(1*)	Guide: Chaddesley Corbett History Group. Notes on Chaddesley Corbett Village Street. .	SWR1434
(2)	Digital archive: English Heritage. 2000. Images of England. English Heritage website of Listed buildings. English Heritage.	SWR9341
(3)	List: Wyre Forest DC. 2016. Local Heritage List for Chaddesley Corbett.	SWR26064

Location

National Grid Reference

SO 8919 7356 Sheet No. SO87SE

Administrative Areas

Civil Parish Chaddesley Corbett, Wyre Forest, Worcestershire

Associated Designations - None Recorded

Associated Historic Landscape Character Records - None Recorded

Related Monuments - None Recorded

Finds recorded in associated Event records

Associated Events/Activities - None Recorded





HER Number	Site Name	Record Type
WSM10319	Tudor House, Chaddesley Corbett	Building

Monument Types and Dates

DWELLING (17TH CENTURY AD to 21ST CENTURY AD - 1601 AD to 2050 AD)

Evidence	BUILDING
Main building material	BRICK
Main building material	STUCCO
Main building material	TILE

FIRST AID POST (World War Two - 1939 AD to 1945 AD)

Evidence	DOCUMENTARY EVIDENCE
----------	----------------------

Description

Back of this house considerably older than front which dates to the mid 18th century, with ogee headings on the gables. Records of 1697 mention a tiled house with 3 bays & a thatched hovell. A 1750 report that new house built on part of ground. It seems the house was owned by James Rose architect. In enclosed yard are former coach house & stables (now house) [1].

Wrongly so-called, as its main features are two canted bays with Venetian windows broken round them and two bigogee gables. The doorway in the middle has a classical pediment, but the blank doorways and windows in the end bays are ogee-headed again. So the date is probably about 1750 [2].

The doctor's surgery was used as a first aid post during WW2 [3].

CHADDESLEY CORBETT CP VILLAGE STREET (east side) SO 8873 - 8973 14/48 Tudor House 20.10.52 GV II House. Shortly before 1750, possibly by James Rose. Stuccoed brick with tile roof. Two storeys with attics lit by lunette windows in tall parapet beneath ogee gables; moulded cornice. Two canted two-storey bay windows with flat roofs and modillioned cornices; Venetian windows wrapped around front flank a central pedimented window with eared architrave. Each bay is flanked on the outer side by a blind window with ogee head. Ground floor: outer corners have blind entrances with ogee heads. Central entrance has pedimented doorcase with engaged columns. (Anon, Notes on Chaddesley Corbett Village Street, nd). [4] [5]

See [6] for a photo circa 1965.

Sources

(1*)	Guide: Chaddesley Corbett History Group. Notes on Chaddesley Corbett Village Street. .	SWR1434
(2)	Bibliographic reference: Pevsner, N. 1968. The Buildings of England: Worcestershire. The Buildings of England. 118	SWR7192
(3*)	Record card: Jones, Colin. 2007. Defence of Britain Project Site Report Form, Tudor House, Chaddesley Corbett. Defence of Worcestershire Project.	SWR658
(4)	Digital archive: English Heritage. Reg updates. THE NATIONAL HERITAGE LIST FOR ENGLAND. English Heritage.	SWR2380
(5)	Digital archive: English Heritage. 2000. Images of England. English Heritage website of Listed buildings. English Heritage.	SWR9341
(6*)	Photograph: Francis Frith. circa1965. Photos of Chaddesley Corbett from Francis Friths Photographic Memories of Worcestershire by John Bainbridge.. Frith Book Co.	SWR13803

Location



National Grid Reference

SO 8924 7364 Sheet No. SO87SE

Administrative Areas

Civil Parish Chaddesley Corbett, Wyre Forest, Worcestershire

Associated Designations

Listed Building (II) - 1100680 TUDOR HOUSE Active DWR1438

Associated Historic Landscape Character Records - None Recorded

Related Monuments - None Recorded

Finds recorded in associated Event records

Associated Events/Activities - None Recorded



HER Number	Site Name	Record Type
WSM10320	School House, Chaddesley Corbett	Building

Monument Types and Dates

DWELLING (18TH CENTURY AD to 21ST CENTURY AD - 1785 AD to 2050 AD)

Evidence	BUILDING
Main building material	BRICK
Main building material	SANDSTONE
Main building material	TILE

Description

Inscription on front gives date of building as 1785. Poss replaces 2 smaller buildings on same site. Actual cost 373. 5/8d. #60 mentioned in inscription was legacy. It remained the headmasters house until 1965. [1]

See also [2]

CHADDESLEY CORBETT CP VILLAGE STREET (east side) SO 8873 - 8973 14/49 The Old School House (formerly listed as 25.2.58 The Schoolmaster's House) GV II House. Dated 1785, with some early 19th Century and mid-20th Century alterations. Brick with tile roof. Two storeys, moulded stone cornice, two windows: 16-pane boxed sashes under cambered heads with key stones and stone sills. Ground floor: entrance to passage to right-hand corner has a semi-circular head with plain impost blocks. Entrance to house at rear has a flat wooden canopy on consoles. Rectangular datestone with recessed oval inscription panel above first floor windows: "This house/ was built in the year/ 1785/ for the use of the school- master/ of this parish and the sum of / sixty/ pounds given by the late/ Mr Clement Fisher/ was expended therein". [3] [4]

See [5] for a photo circa 1965.

Sources

(1*)	Guide: Chaddesley Corbett History Group. Notes on Chaddesley Corbett Village Street. .	SWR1434
(2)	Bibliographic reference: Pevsner, N. 1968. The Buildings of England: Worcestershire. The Buildings of England.	SWR7192
(3)	Digital archive: English Heritage. Reg updates. THE NATIONAL HERITAGE LIST FOR ENGLAND. English Heritage.	SWR2380
(4)	Digital archive: English Heritage. 2000. Images of England. English Heritage website of Listed buildings. English Heritage.	SWR9341
(5*)	Photograph: Francis Frith. circa1965. Photos of Chaddesley Corbett from Francis Friths Photographic Memories of Worcestershire by John Bainbridge.. Frith Book Co.	SWR13803

Location

National Grid Reference

SO 8924 7365 Sheet No. SO87SE

Administrative Areas

Civil Parish Chaddesley Corbett, Wyre Forest, Worcestershire

Associated Designations

Listed Building (II) - 1348337	THE OLD SCHOOL HOUSE	Active	DWR1439
--------------------------------	----------------------	--------	---------



Associated Historic Landscape Character Records - None Recorded

Related Monuments - None Recorded

Finds recorded in associated Event records

Associated Events/Activities - None Recorded



HER Number	Site Name	Record Type
WSM10321	Beams End, Chaddesley Corbett	Building

Monument Types and Dates

DWELLING (18TH CENTURY AD to 21ST CENTURY AD - 1730 AD to 2050 AD)

Evidence	BUILDING
Main building material	BRICK
Main building material	SANDSTONE
Main building material	TILE
Main building material	TIMBER

TIMBER FRAMED BUILDING (18TH CENTURY AD to 21ST CENTURY AD - 1730 AD to 2050 AD)

Evidence	EXTANT BUILDING
Main building material	BRICK
Main building material	SANDSTONE
Main building material	TILE
Main building material	TIMBER

Description

Rebuilt c1730 on site of earlier building. Later used as 3 cottages but has now been returned to 1 house. 5 bay building over 50' long. Roof line unusual in that on the street side the middle bay has a gable giving a cross wing effect. [1]

See also [2] and [3]

CHADDESLEY CORBETT CP VILLAGE STREET (east side) SO 8873 - 8973 14/50 Beam's End (formerly listed as row of three cottages 25.2.58 immediately south of Post Office) GV II Three houses, now one. c1730 with some late 20th Century alterations. Timber-frame with painted brick infill on sandstone plinth and a machine tile roof. Three framed bays. Two storeys with attic lit by four gabled dormers and a 2-light casement in central gable; ground floor: five windows: 20th Century casements, entrance to left-hand corner has a 20th Century ledged and boarded door. Framing: three square panels high with straight angle braces; gable-end truss has two struts to collar. (Anon, Notes on Chaddesley Corbett Village Street, nd). [4] [5]

See [6] for a photo circa 1965.

Material digitised as part of NHPP7624 Charles Archive Project. Elevation drawing of Beams End.[7]

Material digitised as part of NHPP7624 Charles Archive Project. Photograph of the village looking south, includes Beams End.[8]

Sources

(1*)	Guide: Chaddesley Corbett History Group. Notes on Chaddesley Corbett Village Street. .	SWR1434
(2)	Bibliographic reference: Pevsner, N. 1968. The Buildings of England: Worcestershire. The Buildings of England.	SWR7192
(3*)	Estate Agents Details: Phipps and Pritchard. Unknown. Estate agent details of Beams End High St.. Phipps and Pritchard.	SWR10466
(4)	Digital archive: English Heritage. Reg updates. THE NATIONAL HERITAGE LIST FOR ENGLAND. English Heritage.	SWR2380



(5)	Digital archive: English Heritage. 2000. Images of England. English Heritage website of Listed buildings. English Heritage.	SWR9341
(6*)	Photograph: Francis Frith. circa1965. Photos of Chaddesley Corbett from Francis Friths Photographic Memories of Worcestershire by John Bainbridge.. Frith Book Co.	SWR13803
(7*)	Unpublished document: M, Charles and F. W. B, Charles. 1961. Elevation Drawing of The Post Office, Village Street, Chaddesley Corbett. Charles Archive.	SWR24964
(8*)	Photograph: F. W. B, Charles. Unknown. View of Chaddesley Corbett Village, Looking South. Charles Archive.	SWR24968

Location

National Grid Reference

SO 8925 7366 Sheet No. SO87SE

Administrative Areas

Civil Parish Chaddesley Corbett, Wyre Forest, Worcestershire

Associated Designations

Listed Building (II) - 1167297 BEAM'S END Active DWR1440

Associated Historic Landscape Character Records - None Recorded

Related Monuments - None Recorded

Finds recorded in associated Event records

Associated Events/Activities - None Recorded



HER Number	Site Name	Record Type
WSM10322	The Post Office, Village Street, Chaddesley Corbett	Building

Monument Types and Dates

BAKERY (18TH CENTURY AD - 1701 AD to 1800 AD)

Evidence	EXTANT BUILDING
Main building material	BRICK
Main building material	TILE

HOUSE (18TH CENTURY AD to 21ST CENTURY AD - 1701 AD to 2050 AD)

Evidence	EXTANT BUILDING
Main building material	BRICK
Main building material	TILE

Description

In 1745 there are records of 3 houses here in approx the same positions as the present ones. Jukes Bakery &... are later properties on the site of 2 of them. [1]

CHADDESLEY CORBETT CP VILLAGE STREET (east side) SO 8873 - 8973 14/51 The Post Office 20.10.52 GV II House, now shop and house. Mid-18th century with some early 19th and late 20th century alterations. Brick with tile roof, gable-end stack. Two storeys with attic lit by three gabled dormers. Two storeys, dentilled brick cornice, three windows: 2-light 20th century casement to left, two boxed 16-pane sashes, all under rubbed brick heads. Ground floor: four windows: to left, two boxed glazing bar sashes, a square oriel window with flat roof and blind, to right a canted bay window with flat roof. Two entrances, between each pair of windows, to left a wooden architrave under soldier course, 20th century glazed door. To right an open pedimented doorcase with fluted pilasters, segmental fanlight and 6-panel door. [2] [3]
See [4] for a photo circa 1965.

Material digitised as part of NHPP7624 Charles Archive Project. Photograph of the village looking south, includes The Post Office.[5]

Sources

(1*)	Guide: Chaddesley Corbett History Group. Notes on Chaddesley Corbett Village Street. .	SWR1434
(2)	Digital archive: English Heritage. 2000. Images of England. English Heritage website of Listed buildings. English Heritage.	SWR9341
(3)	Digital archive: English Heritage. Reg updates. THE NATIONAL HERITAGE LIST FOR ENGLAND. English Heritage.	SWR2380
(4*)	Photograph: Francis Frith. circa1965. Photos of Chaddesley Corbett from Francis Friths Photographic Memories of Worcestershire by John Bainbridge.. Frith Book Co.	SWR13803
(5*)	Photograph: F. W. B, Charles. Unknown. View of Chaddesley Corbett Village, Looking South. Charles Archive.	SWR24968

Location

National Grid Reference

SO 8926 7369 Sheet No. SO87SE

Administrative Areas

Civil Parish Chaddesley Corbett, Wyre Forest, Worcestershire



Associated Designations

Listed Building (II) - 1348338	THE POST OFFICE	Active	DWR1441
--------------------------------	-----------------	--------	---------

Associated Historic Landscape Character Records - None Recorded

Related Monuments - None Recorded

Finds recorded in associated Event records

Associated Events/Activities - None Recorded



HER Number	Site Name	Record Type
WSM10324	Broughton Cottage, Chaddesley Corbett	Building

Monument Types and Dates

DWELLING (18TH CENTURY AD to 21ST CENTURY AD - 1701 AD to 2050 AD)

Evidence BUILDING

TIMBER FRAMED BUILDING (18TH CENTURY AD to 21ST CENTURY AD - 1701 AD to 2050 AD)

Evidence EXTANT BUILDING

Main building material BRICK

Main building material RENDER

Main building material TILE

Main building material TIMBER

Description

In 1745 there are records of 3 properties in approx the same position as the current ones... there are references to Broughton Cottage after 1740 being used as two, three and four tenements. [1]

CHADDESLEY CORBETT CP VILLAGE STREET (east side) SO 8873 - 8973 14/52 Broughton Cottages 20.10.52 GV II House, now shops. Early 17th century with some late 20th century alterations. Timber-frame with rendered infill, machine tile roof. Two framed bays with gable-end stack. One storey with attic lit by two two-light 20th century casements under gablets; ground floor: two canted oriels under 20th century flat pentice roof supported by three 17th century consoles; entrance to right of centre has a 20th century glazed door. Framing: two square panels with straight tension braces to first floor, close-studded to ground floor; left-hand gable truss has three struts to collar with V-struts in apex. Interior: exposed ceiling beams chamfered and stopped. [2] [3] Source [4] is a photo circa 1965.

Material digitised as part of NHPP7624 Charles Archive Project. Photograph of the village looking south, includes Broughton Cottage.[5][6]

The photograph in source [6] was taken prior to the ground floor of this cottage being converted into a salon and shop, as seen from Google Street View.[7]

Also includes detail of timber scroll work on the west elevation.[8]

Sources

(*)	Photograph: F. W. B, Charles. Unknown. Photograph of Scroll Detail on West Elevation of Broughton Cottage, Chaddesley Corbett. Charles Archive.	SWR24975
(1*)	Guide: Chaddesley Corbett History Group. Notes on Chaddesley Corbett Village Street. .	SWR1434
(2)	Digital archive: English Heritage. 2000. Images of England. English Heritage website of Listed buildings. English Heritage.	SWR9341
(3)	Digital archive: English Heritage. Reg updates. THE NATIONAL HERITAGE LIST FOR ENGLAND. English Heritage.	SWR2380
(4*)	Photograph: Francis Frith. circa1965. Photos of Chaddesley Corbett from Francis Friths Photographic Memories of Worcestershire by John Bainbridge.. Frith Book Co.	SWR13803
(5*)	Photograph: F. W. B, Charles. Unknown. View of Chaddesley Corbett Village, Looking South. Charles Archive.	SWR24968
(6*)	Photograph: F. W. B, Charles. Unknown. Photograph of Broughton Cottage, Chaddesley Corbett. Charles Archive.	SWR24970
(7)	Map: Google. Various. Google Street View. Google Street View.	SWR1718



Location

National Grid Reference

SO 8926 7370 Sheet No. SO87SE

Administrative Areas

Civil Parish Chaddesley Corbett, Wyre Forest, Worcestershire

Associated Designations

Listed Building (II) - 1167307	BROUGHTON COTTAGES	Active	DWR1442
--------------------------------	--------------------	--------	---------

Associated Historic Landscape Character Records - None Recorded

Related Monuments - None Recorded

Finds recorded in associated Event records

Associated Events/Activities - None Recorded



HER Number	Site Name	Record Type
WSM10325	Malt House, Fishers Lane, Chaddesley Corbett	Building

Monument Types and Dates

TIMBER FRAMED BUILDING (17TH CENTURY AD to 21ST CENTURY AD - 1650 AD to 2050 AD)

Evidence	EXTANT BUILDING
Main building material	BRICK
Main building material	TILE
Main building material	TIMBER

DWELLING (18TH CENTURY AD - 1701 AD to 1800 AD)

Evidence	BUILDING
----------	----------

Description

Records going back to the 16th century of this timber framed building, which runs back down Fishers Lane. Recorded building burnt in the 18th century & rebuilt by Sir Rob Throckmorton. Much altered in the 19th & 20th centuries [1].

Included in Industrial Monuments Survey of 1978 [2].

CHADDESLEY CORBETT CP VILLAGE STREET (east side) SO 8873 - 8973 14/53 The Malt House (formerly listed as part of Malt House 20.10.52 and house adjoining) GV II Malt house, now house and shop. Late 17th Century with some mid-19th Century and mid-20th Century alterations. Timber-frame with painted brick infill and tile roof, half-hipped to street. Two storeys with attic lit by 2-light casement under half-hip. 20th Century fixed casement to first floor. Ground floor: slightly advanced multi-pane shop window. Entrance to shop to right-hand side fronting Fish Street has a pilastered wooden doorcase with moulded cornice. Framing: three square panels high to first floor and attic with straight tension braces; the ends of the main floor joists are exposed. [4] [3]

Shown on the 1697 map [5]

Material digitised as part of NHPP7624 Charles Archive Project. Photograph of the village looking south, includes the Malt House.[6]

Sources

(1*)	Guide: Chaddesley Corbett History Group. Notes on Chaddesley Corbett Village Street. .	SWR1434
(2)	Bibliographic reference: Falconer Keith A. 1978. Industrial Monuments Survey. Historic Environment and Archaeology Service.	SWR1164
(3)	Digital archive: English Heritage. 2000. Images of England. English Heritage website of Listed buildings. English Heritage.	SWR9341
(4)	Digital archive: English Heritage. Reg updates. THE NATIONAL HERITAGE LIST FOR ENGLAND. English Heritage.	SWR2380
(5)	Map: Noke, M.. 1697. Digitised 1697 Warwick Corporation Map by James Fish. Worcestershire Records Office.	SWR650
(6*)	Photograph: F. W. B, Charles. Unknown. View of Chaddesley Corbett Village, Looking South. Charles Archive.	SWR24968

Location

National Grid Reference

SO 8927 7371 Sheet No. SO87SE

Administrative Areas



Civil Parish Chaddesley Corbett, Wyre Forest, Worcestershire

Associated Designations

Listed Building (II) - 1348300	THE MALT HOUSE	Active	DWR1443
--------------------------------	----------------	--------	---------

Associated Historic Landscape Character Records - None Recorded

Related Monuments - None Recorded

Finds recorded in associated Event records

Associated Events/Activities - None Recorded



HER Number	Site Name	Record Type
WSM10326	Georgian House, Chaddesley Corbett	Building

Monument Types and Dates

HOUSE (18TH CENTURY AD to 21ST CENTURY AD - 1701 AD to 2050 AD)

Evidence	EXTANT BUILDING
Main building material	BRICK
Main building material	TILE

Description

Eighteenth century house, possibly built after recorded fire in eighteenth century. Moulded eaves cornice, windows with voussoirs and ornamental keystones, central door with six panels and architraves and entablature. [1]

CHADDESLEY CORBETT CP VILLAGE STREET (east side) SO 8873 - 8973 14/54 Georgian House (formerly listed as a part of Malt 20.10.52 House and house adjoining) GV II House. Mid-18th Century with some late 20th Century alterations. Brick with machine tile roof and gable-end stacks. Two storeys with attic lit by a gabled dormer to right. Brick coped verges, moulded wooden cornice. Three windows: 2-light casement under wedge lintels with fluted keystones, central one blind. Central entrance approached by two steps has moulded wood architrave, moulded canopy on consoles and 6-panel door. [2] [3]

See also [4]

There is a building shown here on the 1697 map, it is possible that elements of this earlier building survive within the current structure. [5]

Material digitised as part of NHPP7624 Charles Archive Project. Photograph of the village looking south, includes Georgian House.[6]

Sources

(1*)	Guide: Chaddesley Corbett History Group. Notes on Chaddesley Corbett Village Street. .	SWR1434
(2)	Digital archive: English Heritage. 2000. Images of England. English Heritage website of Listed buildings. English Heritage.	SWR9341
(3)	Digital archive: English Heritage. Reg updates. THE NATIONAL HERITAGE LIST FOR ENGLAND. English Heritage.	SWR2380
(4*)	Estate Agents Details: Banks and Silvers estate agents. Unknown. Estate agent details for The Georgian House, Chaddesley Corbett.. Banks and Silvers estate agents..	SWR10461
(5)	Map: Noke, M.. 1697. Digitised 1697 Warwick Coproration Map by James Fish. Worcestershire Records Office.	SWR650
(6*)	Photograph: F. W. B, Charles. Unknown. View of Chaddesley Corbett Village, Looking South. Charles Archive.	SWR24968

Location

National Grid Reference

SO 8926 7372 Sheet No. SO87SE

Administrative Areas

Civil Parish Chaddesley Corbett, Wyre Forest, Worcestershire

Associated Designations



Listed Building (II) - 1167316	GEORGIAN HOUSE	Active	DWR1444
--------------------------------	----------------	--------	---------

Associated Historic Landscape Character Records - None Recorded

Related Monuments - None Recorded

Finds recorded in associated Event records

Associated Events/Activities - None Recorded



HER Number	Site Name	Record Type
WSM10327	Butchers Shop, Chaddesley Corbett	Monument

Monument Types and Dates

DWELLING (18TH CENTURY AD - 1701 AD to 1800 AD)

Evidence BUILDING

Description

Seems to be a later rebuilding after 1745. Abattoir at rear used until early in the 1960s. [1]

The polygon has been mapped to the 1st edition OS map. [2][3]

Sources

- (1*) Guide: Chaddesley Corbett History Group. Notes on Chaddesley Corbett Village Street. . SWR1434
- (2) Personal Comment: Nash, A. 2012-2019. Comment On Setting Up Record. WAAS. SWR21141
- (3) Map: Ordnance Survey. 2003. Digital 1st Edition OS Map (Original scale: 25"(1:2500)). Landmark Digital . SWR9303

Location

National Grid Reference

SO 8928 7372 Sheet No. SO87SE

Administrative Areas

Civil Parish Chaddesley Corbett, Wyre Forest, Worcestershire

Associated Designations - None Recorded

Associated Historic Landscape Character Records - None Recorded

Related Monuments - None Recorded

Finds recorded in associated Event records

Associated Events/Activities - None Recorded



HER Number	Site Name	Record Type
WSM10328	Batch Cottages, Chaddesley Corbett	Building

Monument Types and Dates

DWELLING (17TH CENTURY AD to 21ST CENTURY AD - 1601 AD to 2050 AD)

Evidence	BUILDING
Main building material	BRICK
Main building material	STONE
Main building material	TILE
Main building material	TIMBER

TIMBER FRAMED BUILDING (17TH CENTURY AD to 21ST CENTURY AD - 1601 AD to 2050 AD)

Evidence	EXTANT BUILDING
----------	-----------------

Description

These are the best timber framed houses in the village street. Building dates are not known, not on map of 1697 however, this map is clearly not accurate as this building is older than that. Earlier this century use as seven cottages. In the 1960s converted into four cottages, but their frontages are largely unchanged. [1][2]

Dates are conjectural as map evidence not conclusive. Site marked as Workhouse on 1745 Throckmorton Estate map, see WSM39781. [3][4]

CHADDESLEY CORBETT CP VILLAGE STREET (east side) SO 8873 - 8973 14/56 Batch Cottages (Nos 1 & 2) (formerly listed as a part of Liberty Hall. Range of 20.10.52 6 houses to the south of Liberty Hall) GV II Two houses. Late 16th century and early 18th century with some late 20th century alterations. Timber- frame with painted brick infill and machine tile roof. Three framed bays aligned north/south, with half-bay of 16th century timber-frame to north end and 18th century timber cross-wing to south. One storey with attic lit by two gabled dormers and a canted oriel in the gable to right. Ground floor: six windows: mainly 2-light 20th century casements. Entrance to No 1 between two left-hand windows has a 20th century gabled tiled canopy approached by three stone steps and a 20th Century glazed door. Entrance to No 2 to right has a segmental canopy over a 20th century panelled door. Framing: 16th century portion close-studded, rest of building, two rectangular panels to ground floor, two square panels high to first floor with straight tension braces. (Anon, Notes on Chaddesley Corbett Village Street, nd). [5][6]

Material digitised as part of NHPP7624 Charles Archive Project. Drawings of Batch Cottages, completed in 1962.[7]

Material digitised as part of NHPP7624 Charles Archive Project. Photograph of the village looking south, includes Batch Cottages as the immediate set of timber framed houses on the left.[8]

Material digitised as part of NHPP7624 Charles Archive Project. Photographs of Batch Cottages from unknown date.[9][10]

Sources

- | | | |
|------|---|---------|
| (1*) | Guide: Chaddesley Corbett History Group. Notes on Chaddesley Corbett Village Street. . | SWR1434 |
| (2) | Map: Noke, M.. 1697. Digitised 1697 Warwick Coproration Map by James Fish. Worcestershire Records Office. | SWR650 |
| (3) | Personal Comment: Noke, M.. 2008 onwards. Personal comment on updating/creating HER record. . Comment in 2008 | SWR1033 |
| (4) | Map: Noke, M.. 1745. Digitised 1745 Throckmorton Estate Map by Thomas Thorp. Worcestershire and Warwickshire Records Offices. | SWR653 |
| (5) | Digital archive: English Heritage. Reg updates. THE NATIONAL HERITAGE LIST FOR ENGLAND. English Heritage. | SWR2380 |



(6)	Digital archive: English Heritage. 2000. Images of England. English Heritage website of Listed buildings. English Heritage.	SWR9341
(7*)	Unpublished document: F. W. B, Charles. 1962. Drawings of Batch Cottages, Chaddesley Corbett. Charles Archive.	SWR24966
(8*)	Photograph: F. W. B, Charles. Unknown. View of Chaddesley Corbett Village, Looking South. Charles Archive.	SWR24968
(9*)	Photograph: F. W. B, Charles. Unknown. Photograph of Batch Cottages, Chaddesley Corbett. Charles Archive.	SWR24969

Location

National Grid Reference

SO 8927 7376 Sheet No. SO87SE

Administrative Areas

Civil Parish Chaddesley Corbett, Wyre Forest, Worcestershire

Associated Designations

Listed Building (II) - 1296937 BATCH COTTAGES Active DWR1445

Associated Historic Landscape Character Records - None Recorded

Related Monuments - None Recorded

Finds recorded in associated Event records

Associated Events/Activities - None Recorded



HER Number	Site Name	Record Type
WSM10329	Harkaway House, The Village, Chaddesley Corbett	Building

Monument Types and Dates

WORKHOUSE (18TH CENTURY AD to 21ST CENTURY AD - 1795 AD to 2050 AD)

Evidence	PHOTOGRAPHIC EVIDENCE
Evidence	DOCUMENTARY EVIDENCE
Main building material	BRICK
Main building material	TILE

Description

Largely rebuilt in the 1960s, but of the original external appearance. Was built in 1795 as the village workhouse for the poor on the site of paupers cottages. The brick for the original building & the bridge was made on Harvington Common. Used as the workhouse until the building of the Union Workhouse in Blakebrook, Kidderminster in 1838. [1]

Built on site of pauper's cottages in 1795 as a workhouse. Redeveloped in the 1960's as flats, it was used as a workhouse until 1838 when the Kidderminster Union Workhouse was built. Photograph of building taken in 2005. [2]

Built on the site of pauper's cottages 1795 as village workhouse. Brick for original building made on Harvington Common. Used as workhouse until building of Union Workhouse, Blakebrook, Kidderminster, 1838. [3]

Sources

- | | | |
|------|--|----------|
| (1*) | Guide: Chaddesley Corbett History Group. Notes on Chaddesley Corbett Village Street. . | SWR1434 |
| (2) | Unpublished document: Brown, Alan. 2006. Worcestershire Workhouses. WHEAS Volunteer Project. | SWR10237 |
| (3) | List: Wyre Forest DC. 2016. Local Heritage List for Chaddesley Corbett. | SWR26064 |

Location

National Grid Reference

SO 8928 7378 Sheet No. SO87SE

Administrative Areas

Civil Parish Chaddesley Corbett, Wyre Forest, Worcestershire

Associated Designations - None Recorded

Associated Historic Landscape Character Records - None Recorded

Related Monuments - None Recorded

Finds recorded in associated Event records

Associated Events/Activities - None Recorded



HER Number	Site Name	Record Type
WSM10330	Bridge, north of the village of Chaddesley Corbett	Building

Monument Types and Dates

BRIDGE (18TH CENTURY AD - 1701 AD to 1800 AD)

Evidence STRUCTURE

Description

Built in 1795, at the same time as the workhouse, to replace a ford and footbridge. Bricks made on Harvington Common. [1]

Sources

(1*) Guide: Chaddesley Corbett History Group. Notes on Chaddesley Corbett Village Street. . SWR1434

Location

National Grid Reference

SO 8927 7388 Sheet No. SO87SE

Administrative Areas

Civil Parish Chaddesley Corbett, Wyre Forest, Worcestershire

Associated Designations - None Recorded

Associated Historic Landscape Character Records - None Recorded

Related Monuments - None Recorded

Finds recorded in associated Event records

Associated Events/Activities - None Recorded



HER Number	Site Name	Record Type
WSM10331	Lodge Farm, Chaddesley Corbett	Building

Monument Types and Dates

DWELLING (17TH CENTURY AD to 21ST CENTURY AD - 1601 AD to 2050 AD)

Evidence	BUILDING
Main building material	BRICK
Main building material	TILE
Main building material	TIMBER

TIMBER FRAMED BUILDING (17TH CENTURY AD to 21ST CENTURY AD - 1601 AD to 2050 AD)

Evidence	EXTANT BUILDING
Main building material	BRICK
Main building material	TILE
Main building material	TIMBER

Description

18th Century: 2 stories, painted brick, 3 gables. At back 17th Century or earlier timber frame. Most of house rebuilt early in last century, though the NW corner dates from early in the 17th Century. The walls of this part of the house are half timber & brick construction, considerably modernised when 19th Century altered. [1] [2]

Brooch found in the kitchen garden by the owner some years ago, on loan (& display) to the Ashmolean Museum. Early 14th Century, with Latin inscription & arms of the Beauchamps & the... [3]

CHADDESLEY CORBETT CP A 448 (north side) SO 8873 - 8973 14/13 Lodge Farmhouse (Formerly listed as The Lodge) 20.10.52 GV II Farmhouse. Early 17th Century, extended late 17th Century, refronted early 18th Century, altered early 19th Century. Timber-frame; painted brick infill clad in painted brick, and hipped tile roof. U-plan, gable-end stacks on front range. East front: two storeys, plain parapet over dentilled brick cornice. Three windows with painted wedge lintels, two 3-light casements flank a 2-light casement. This arrangement supersedes five blocked windows under rubbed brick heads. Ground floor: two 3-light casements replacing six windows, central entrance has a pilastered wooden doorcase with open pediment, radially glazed fanlight and 6-panel door. Framing: exposed to rear wings, north wing is earlier and had close-studding with mid-rail to first floor, south wing is four square panels high with straight tension braces. [4] [5] [6]

Material digitised as part of NHPP7624 Charles Archive Project. Photographs taken of Lodge Farmhouse at an unknown date. This property was known as The Vicarage and has a later Georgian frontage attached to the original timber frame which is seen at the rear of this building.[7][8]

Farmhouse: 17th century. Timber framed, painted brick infill, tile roof. [9]

Sources

- | | | |
|------|---|----------|
| (1) | Bibliographic reference: Page, W. 1913. A History of the County of Worcester: Volume III. Victoria County History. p35 | SWR2428 |
| (2) | Personal Comment: CCLHG. 3.1991. Visit to SMR. SMR Card. | SWR5974 |
| (3*) | Correspondence: Tangye, E. 1991. Description of the brooch, extract from Ashmolean Museum. Ashmolean Museum. | SWR10462 |
| (4) | Digital archive: English Heritage. Reg updates. THE NATIONAL HERITAGE LIST FOR ENGLAND. English Heritage. | SWR2380 |
| (5) | Digital archive: English Heritage. 2000. Images of England. English Heritage website of Listed buildings. English Heritage. | SWR9341 |



(6*)	Guide: Chaddesley Corbett History Group. Notes on Chaddesley Corbett Village Street. .	SWR1434
(7*)	Photograph: F. W. B, Charles. Unknown. Photograph of Lodge Farm, Chaddesley Corbett. Charles Archive.	SWR24967
(8)	Bibliographic reference: F. W. B, and M. Charles. 1986. Conservation of Timber Buildings. 104	SWR25388
(9)	Personal Comment: Hathaway, E. 2007 - 2013. Worcestershire Historic Farmsteads and Landscapes Project - Personal Comments.	SWR22517

Location

National Grid Reference

SO 8905 7354 Sheet No. SO87SE

Administrative Areas

Civil Parish Chaddesley Corbett, Wyre Forest, Worcestershire

Associated Designations

Listed Building (II) - 1100706	LODGE FARMHOUSE	Active	DWR1446
--------------------------------	-----------------	--------	---------

Associated Historic Landscape Character Records - None Recorded

Related Monuments

WSM61509	Lodge Farm, Chaddesley Corbett	Hierarchical
----------	--------------------------------	--------------

Associated Finds

FWR18417 BROOCH (1) (14TH CENTURY AD - 1301 AD to 1399 AD)

Associated Events/Activities - None Recorded



HER Number	Site Name	Record Type
WSM10332	Brook Cottage, Chaddesley Corbett	Building

Monument Types and Dates

HOUSE (17TH CENTURY AD to 21ST CENTURY AD - 1601 AD to 2050 AD)

Evidence EXTANT BUILDING

TIMBER FRAMED BUILDING (17TH CENTURY AD to 21ST CENTURY AD - 1601 AD to 2050 AD)

Evidence EXTANT BUILDING

Main building material BRICK

Main building material TILE

Main building material TIMBER

Description

Not mentioned in records of 17th or 18th century so far examined, but on 1839 tithe it is marked as two cottages.[1]

17th century house, remodelled and extended early 19th century. Timber framed, clad in painted brick with tile roof. One square panel under eaves visible to rear.[2]

CHADDESLEY CORBETT CP VILLAGE STREET (west side) SO 8873 - 8973 14/70 Brook Cottage - II House. 17th Century, remodelled and extended early 19th Century. Timber-frame clad in painted brick with tile roof. Two framed bays, extended in brick to north, gable-end stacks. One storey with attic lit by three dormer windows. Ground floor of three windows: 2-light casements, that to right 3-light under segmental head. Blocked entrance between two left-hand windows; entrance between two windows to right has a wooden lintel and half-glazed door. Framing: one square panel under eaves visible to rear.[3][4]

Building shown on 1745 Throckmorton Estate map but no entry on the schedule for the map. Owned by Daniel Newland(s).[5][6]

Sources

(1*)	Guide: Chaddesley Corbett History Group. Notes on Chaddesley Corbett Village Street. .	SWR1434
(2)	List: DoE. List of Buildings of Special Architectural and Historical Interest..	SWR7846
(3)	Digital archive: English Heritage. Reg updates. THE NATIONAL HERITAGE LIST FOR ENGLAND. English Heritage.	SWR2380
(4)	Digital archive: English Heritage. 2000. Images of England. English Heritage website of Listed buildings. English Heritage.	SWR9341
(5)	Digital archive: Noke, M. 2010. Combined GIS shapefile for digitised estate maps and database records in Worcestershire. . WHEAS.	SWR12720
(6)	Personal Comment: Noke, M.. 2008 onwards. Personal comment on updating/creating HER record. . Comment in 2014	SWR1033

Location

National Grid Reference

SO 8926 7385 Sheet No. SO87SE

Administrative Areas

Civil Parish Chaddesley Corbett, Wyre Forest, Worcestershire

Associated Designations

Listed Building (II) - 1100687	BROOK COTTAGE	Active	DWR1447
--------------------------------	---------------	--------	---------



Associated Historic Landscape Character Records - None Recorded

Related Monuments - None Recorded

Finds recorded in associated Event records

Associated Events/Activities - None Recorded



HER Number	Site Name	Record Type
WSM10333	Elizabeth Cottage, The Village, Chaddesley Corbett, Kidderminster	Building

Monument Types and Dates

TIMBER FRAMED BUILDING (16TH CENTURY AD to 21ST CENTURY AD - 1590 AD to 2050 AD)

Evidence	PHOTOGRAPHIC EVIDENCE
Evidence	DOCUMENTARY EVIDENCE
Evidence	EXTANT BUILDING
Main building material	BRICK
Main building material	TILE
Main building material	TIMBER

Description

Much restored old timber framed house. May have been the cottage mentioned in Widow Hunt's property. [1]

Sales details before modernisation. [2]

Sales details after modernisation and extension. States that parts are 1590. [3]

Shown on the 1745 Throckmorton Estate map and the 1697 Warwick Corporation map. 1745 map gives no details for occupier but is owned by the Corporation of Warwick. The 1697 map lists the owner as Widow Hunt and describes it as 'Two tenements which contain two large bays of brick building tiled and three other bays thatched with two bays of stableing and 2 bays of barning as also two little bays of building tiled now in the occupation of her son. The whole being in length 276 feet east and 290 feet west, 100 feet north and 142 feet south'. Google Streetview shows it to have been refaced in brick, all stretcher bond, and substantially altered. [4][5][6][7]

Timber framed cottage. 17th century origins now forming front part of modern house. [8]

Sources

(1*)	Guide: Chaddesley Corbett History Group. Notes on Chaddesley Corbett Village Street. .	SWR1434
(2*)	Estate Agents Details: Not Known. Not Known. Sale Details; The Black and White College, Chaddesley Corbett. Banks and Silvers.	SWR7403
(3*)	Estate Agents Details: Not Known. Not Known. Sale Details; Elizabeth Cottage, The Village, Chaddesley Corbett. Banks and Silvers.	SWR7426
(4)	Digital archive: Noke, M. 2010. Combined GIS shapefile for digitised estate maps and database records in Worcestershire. . WHEAS.	SWR12720
(5)	Map: Noke, M.. 1697. Digitised 1697 Warwick Coporation Map by James Fish. Worcestershire Records Office.	SWR650
(6)	Map: Google. Various. Google Street View. Google Street View.	SWR1718
(7)	Personal Comment: Noke, M.. 2008 onwards. Personal comment on updating/creating HER record. . Comment in 2014	SWR1033
(8)	List: Wyre Forest DC. 2016. Local Heritage List for Chaddesley Corbett.	SWR26064

Location

National Grid Reference

SO 8925 7378

Sheet No. SO87SE



Administrative Areas

Civil Parish Chaddesley Corbett, Wyre Forest, Worcestershire

Associated Designations - None Recorded

Associated Historic Landscape Character Records - None Recorded

Related Monuments - None Recorded

Finds recorded in associated Event records

Associated Events/Activities - None Recorded



HER Number	Site Name	Record Type
WSM10334	Swan Inn, Chaddesley Corbett	Building

Monument Types and Dates

DWELLING (18TH CENTURY AD to 21ST CENTURY AD - 1750 AD to 2050 AD)

Evidence BUILDING

INN (18TH CENTURY AD to 21ST CENTURY AD - 1750 AD to 2050 AD)

Evidence DOCUMENTARY EVIDENCE

Evidence EXTANT BUILDING

Main building material BRICK

Main building material TILE

Description

On 1697 map, all the frontage now occupied by the Swan Inn is shown as Widow Hunt's 2 tenements, consisting of "2 large bays of brick building, thatched, with 2 bays of stabling & 2 bays of barning & 2 little bays of building". Converted into 1 tenement in the late C18. Part of the property was used as an inn & there is mention of Charles Broad, known to have lived at the property, dying at the Swan in 1771. [1]

CHADDESLEY CORBETT CP VILLAGE STREET (west side) SO 8873 - 8973 14/69 The Swan Inn GV II Public house. Late 18th Century with some mid-19th Century and mid-20th Century alterations. Rendered brick with tile roof, gable-end stacks. Quoins painted on render. Slight advanced gabled central bay of two storeys with a 4-light casement under segmental head to each floor; to left one storey with tall window. Entrance to right has pilastered doorcase with shallow flat canopy. To right of centre two storeys, two windows. Single-light casement to left, 2-light to right. Ground floor: 3-light casement under segmental head to right, to left doorcase with fluted pilasters and flat canopy. Included for group value. [2] [3]
See [4] for a photo circa 1965.

Sources

- | | | |
|------|--|----------|
| (1*) | Guide: Chaddesley Corbett History Group. Notes on Chaddesley Corbett Village Street. . | SWR1434 |
| (2) | Digital archive: English Heritage. Reg updates. THE NATIONAL HERITAGE LIST FOR ENGLAND. English Heritage. | SWR2380 |
| (3) | Digital archive: English Heritage. 2000. Images of England. English Heritage website of Listed buildings. English Heritage. | SWR9341 |
| (4*) | Photograph: Francis Frith. circa1965. Photos of Chaddesley Corbett from Francis Friths Photographic Memories of Worcestershire by John Bainbridge.. Frith Book Co. | SWR13803 |

Location

National Grid Reference

SO 8924 7371 Sheet No. SO87SE

Administrative Areas

Civil Parish Chaddesley Corbett, Wyre Forest, Worcestershire

Associated Designations

Listed Building (II) - 1167471	THE SWAN INN	Active	DWR1448
--------------------------------	--------------	--------	---------

Associated Historic Landscape Character Records - None Recorded

Related Monuments - None Recorded



Finds recorded in associated Event records

Associated Events/Activities - None Recorded



HER Number	Site Name	Record Type
WSM10335	Lodge Cottage, Chaddesley Corbett	Building

Monument Types and Dates

DWELLING (17TH CENTURY AD to 21ST CENTURY AD - 1601 AD to 2050 AD)

Evidence	BUILDING
Main building material	BRICK
Main building material	TILE
Main building material	TIMBER

TIMBER FRAMED BUILDING (17TH CENTURY AD to 21ST CENTURY AD - 1601 AD to 2050 AD)

Evidence	EXTANT BUILDING
Main building material	BRICK
Main building material	TILE
Main building material	TIMBER

Description

There are records of buildings here on the 1697 map. They are shown as individual properties as they are now, although in the intervening years the properties have been subdivided & some used as shops. Lodge Cottage was a farm labourers cottage, belonging to Lodge Farm. [1]

CHADDESLEY CORBETT CP VILLAGE STREET (west side) SO 8873 - 8973 14/68 Lodge Cottage (formerly listed as shop & house adjoining to 20.10.52 north of Midland Bank) GV II House. 17th Century with mid-19th Century and some late 20th Century alterations. Timber-frame with painted brick infill extended in painted brick with machine tile roof. Three framed bays, with added brick bay to north. Two storeys, except to right which is of one storey with attic lit by a gabled dormer, rest has three 2- light casements. Ground floor of five windows; 20th Century casements. Entrance through right-hand (north) gable end. [2] [3]

Sources

(1*)	Guide: Chaddesley Corbett History Group. Notes on Chaddesley Corbett Village Street. .	SWR1434
(2)	Digital archive: English Heritage. Reg updates. THE NATIONAL HERITAGE LIST FOR ENGLAND. English Heritage.	SWR2380
(3)	Digital archive: English Heritage. 2000. Images of England. English Heritage website of Listed buildings. English Heritage.	SWR9341

Location

National Grid Reference

SO 8923 7367 Sheet No. SO87SE

Administrative Areas

Civil Parish Chaddesley Corbett, Wyre Forest, Worcestershire

Associated Designations

Listed Building (II) - 1100686	LODGE COTTAGE	Active	DWR1449
--------------------------------	---------------	--------	---------

Associated Historic Landscape Character Records - None Recorded



Related Monuments - None Recorded

Finds recorded in associated Event records

Associated Events/Activities - None Recorded



HER Number	Site Name	Record Type
WSM10336	Yew Tree Cottage, Chaddesley Corbett	Building

Monument Types and Dates

DWELLING (18TH CENTURY AD to 21ST CENTURY AD - 1701 AD to 2050 AD)

Evidence	BUILDING
Main building material	BRICK
Main building material	SANDSTONE
Main building material	TILE
Main building material	TIMBER

TIMBER FRAMED BUILDING (18TH CENTURY AD to 21ST CENTURY AD - 1701 AD to 2050 AD)

Evidence	EXTANT BUILDING
Main building material	BRICK
Main building material	SANDSTONE
Main building material	TILE
Main building material	TIMBER

Description

There are records of buildings here on the 1697 map. They are shown as individual properties as they are now, although in the intervening years the properties have been subdivided & some used as shops. [1]

CHADDESLEY CORBETT CP VILLAGE STREET (west side) SO 8873 - 8973 14/67 Yew Tree Cottage (formerly listed as Midland Bank & 20.10.52 premises abutting on south) GV II House. Early 18th Century, extended early 19th Century with some late 20th Century alterations. Timber-frame with painted brick infill, extended in brick painted to resemble framing; machine tile roof. Two framed bays, brick addition to south. One storey with attic lit by two gabled dormers, and a 2-light casement under eaves to left. Ground floor of three windows: 2-light casement to left, other two are tripartite sashes. Entrance between two windows to right approached by two stone steps has wooden architrave, shallow flat canopy supported by trellises, 4-panel door. Framing: four square panels high with straight tension braces to first floor). [2] [3]

Sources

- | | | |
|------|---|---------|
| (1*) | Guide: Chaddesley Corbett History Group. Notes on Chaddesley Corbett Village Street. . | SWR1434 |
| (2) | Digital archive: English Heritage. Reg updates. THE NATIONAL HERITAGE LIST FOR ENGLAND. English Heritage. | SWR2380 |
| (3) | Digital archive: English Heritage. 2000. Images of England. English Heritage website of Listed buildings. English Heritage. | SWR9341 |

Location

National Grid Reference

SO 8922 7366 Sheet No. SO87SE

Administrative Areas

Civil Parish Chaddesley Corbett, Wyre Forest, Worcestershire

Associated Designations



Listed Building (II) - 1167459	YEW TREE COTTAGE	Active	DWR1450
--------------------------------	------------------	--------	---------

Associated Historic Landscape Character Records - None Recorded

Related Monuments - None Recorded

Finds recorded in associated Event records

Associated Events/Activities - None Recorded



HER Number	Site Name	Record Type
WSM10337	Saddlers Cottage, Chaddesley Corbett	Building

Monument Types and Dates

DWELLING (16TH CENTURY AD to 21ST CENTURY AD - 1550 AD to 2050 AD)

Evidence	BUILDING
Main building material	BRICK
Main building material	TILE
Main building material	TIMBER

TIMBER FRAMED BUILDING (16TH CENTURY AD to 21ST CENTURY AD - 1550 AD to 2050 AD)

Evidence	EXTANT BUILDING
Main building material	BRICK
Main building material	TILE
Main building material	TIMBER

Description

There are records of buildings here on the 1697 map. They are shown as individual properties as they are now, although in the intervening years they have been subdivided and some used as shops. [1]

CHADDESLEY CORBETT CP VILLAGE STREET (west side) SO 8873 - 8973 14/66 Saddlers Cottage (previously listed as the Old Post Office) 20.10.52 GV II House. Possibly 16th Century, remodelled early 18th Century, with some mid-20th Century alterations. Timber-frame clad in painted brick; tile roof. T-plan, cross-wing to south, other range extending to north parallel to street. One storey with attic lit by a 3-light casement in gable to left and two gabled dormers to right. Ground floor: three windows, two bow windows, with 3-light casement to right. Entrance to left-hand return front. Framing: visible over entrance, one square panel below eaves with straight angle brace. [2] [3]

Sources

- | | | |
|------|---|---------|
| (1*) | Guide: Chaddesley Corbett History Group. Notes on Chaddesley Corbett Village Street. . | SWR1434 |
| (2) | Digital archive: English Heritage. Reg updates. THE NATIONAL HERITAGE LIST FOR ENGLAND. English Heritage. | SWR2380 |
| (3) | Digital archive: English Heritage. 2000. Images of England. English Heritage website of Listed buildings. English Heritage. | SWR9341 |

Location

National Grid Reference

SO 8920 7364 Sheet No. SO87SE

Administrative Areas

Civil Parish Chaddesley Corbett, Wyre Forest, Worcestershire

Associated Designations

Listed Building (II) - 1100685	SADDLERS COTTAGE	Active	DWR1451
--------------------------------	------------------	--------	---------

Associated Historic Landscape Character Records - None Recorded



Related Monuments - None Recorded

Finds recorded in associated Event records

Associated Events/Activities - None Recorded



HER Number	Site Name	Record Type
WSM10338	Old School, Chaddesley Corbett	Building

Monument Types and Dates

SCHOOL (18TH CENTURY AD - 1701 AD to 1800 AD)

SCHOOL (19TH CENTURY AD - 1801 AD to 1900 AD)

Evidence	DOCUMENTARY EVIDENCE
Evidence	BUILDING

Description

Unlisted school, built in 1894 on playground of the previous school. It is possible that the blacksmith occupied part of the site earlier. The previous school still survives as a house called School House. A red brick 1 storey building in churchyard, built 1809, possibly on site of earlier school, shown on map of 1745. The windows and door originally had pointed arches but have been blocked up or altered. [1]

On Local List. [2]

Sources

- | | | |
|------|--|----------|
| (1*) | Guide: Chaddesley Corbett History Group. Notes on Chaddesley Corbett Village Street. . | SWR1434 |
| (2) | List: Wyre Forest DC. 2016. Local Heritage List for Chaddesley Corbett. | SWR26064 |

Location

National Grid Reference

SO 8916 7363 Sheet No. SO87SE

Administrative Areas

Civil Parish Chaddesley Corbett, Wyre Forest, Worcestershire

Associated Designations - None Recorded

Associated Historic Landscape Character Records - None Recorded

Related Monuments - None Recorded

Finds recorded in associated Event records

Associated Events/Activities - None Recorded



HER Number	Site Name	Record Type
WSM10339	Lychgate House, north east of church, Chaddesley Corbett	Building

Monument Types and Dates

INN (18TH CENTURY AD to 19TH CENTURY AD - 1701 AD to 1900 AD)

Evidence BUILDING

DWELLING (18TH CENTURY AD to 21ST CENTURY AD - 1701 AD to 2050 AD)

Evidence BUILDING

Main building material BRICK

Main building material STONE

Main building material TILE

Description

Interesting early Georgian house with gable end of roof facing street. There are records of an earlier house on site & the back of the present house is probably part of this. At one time it was the Bell Inn, with a skittle alley, the foundations of which have recently been discovered. [1] [2]

CHADDESLEY CORBETT CP VILLAGE STREET (west side) SO 8873 - 8973 14/65 Lychgate House 20.10.52 GV II House. Early 18th Century with some mid-20th Century alterations. Brick with painted stone dressings. Two storeys with attic lit by a boxed glazing bar sash under rubbed brick head with keystone in gable; stone quoins. Two windows. Boxed glazing bar sashes under rubbed brick heads with keystones, stone sills with consoles below, central window blind. Ground floor: central entrance has a moulded wooden architrave, flat canopy on consoles, door of six raised-and- fielded panels. Front to churchyard (on left) has a blocked entrance and dentilled brick cornice. [3] [4]

Material digitised as part of NHPP7624 Charles Archive Project. Photograph taken of Lychgate House.[5]

Sources

- | | | |
|------|---|----------|
| (1*) | Guide: Chaddesley Corbett History Group. Notes on Chaddesley Corbett Village Street. . | SWR1434 |
| (2) | Bibliographic reference: Pevsner, N. 1968. The Buildings of England: Worcestershire. The Buildings of England. | SWR7192 |
| (3) | Digital archive: English Heritage. Reg updates. THE NATIONAL HERITAGE LIST FOR ENGLAND. English Heritage. | SWR2380 |
| (4) | Digital archive: English Heritage. 2000. Images of England. English Heritage website of Listed buildings. English Heritage. | SWR9341 |
| (5*) | Photograph: F. W. B, Charles. Unknown. Photograph of Lychgate House, Chaddesley Corbett. Charles Archive. | SWR24972 |

Location

National Grid Reference

SO 8918 7361 Sheet No. SO87SE

Administrative Areas

Civil Parish Chaddesley Corbett, Wyre Forest, Worcestershire

Associated Designations

Listed Building (II) - 1167451	LYCHGATE HOUSE	Active	DWR1452
--------------------------------	----------------	--------	---------



Associated Historic Landscape Character Records - None Recorded

Related Monuments - None Recorded

Finds recorded in associated Event records

Associated Events/Activities - None Recorded



HER Number	Site Name	Record Type
WSM12858	Old road (course of), Chaddesley Corbett	Monument

Monument Types and Dates

ROAD (MEDIEVAL - 1066 AD to 1539 AD)

Evidence DOCUMENTARY EVIDENCE

Evidence CONJECTURAL EVIDENCE

ROAD (POST MEDIEVAL to 19TH CENTURY AD - 1540 AD to 1850 AD?)

Description

Road shown on map.[1]

Road shown on 1745 Throckmorton Estate map. Altered on the Chaddesley Corbett tithe map (1839). GIS shape copied from the 1745 map. Eastern end of this lane joins the road (Great Rd Bromsgrove Sturbridge) at Watch Oak and the lane is called Bromsgrove Lane.[2][3][4][5]

Sources

- | | | |
|-----|---|----------|
| (1) | Map: SMR Staff. 1980s. SMR overlay SO87SE (6 inch). Worcestershire Historic Environment and Archaeolog. | SWR3551 |
| (2) | Digital archive: Noke, M. 2010. Combined GIS shapefile for digitised estate maps and database records in Worcestershire. . WHEAS. | SWR12720 |
| (3) | Digital archive: Noke, M., Russell, O.. 2010. Combined GIS shapefile for digitised tithe maps and database records in Worcestershire. . Worcestershire Historic Environment Record. | SWR12708 |
| (4) | Map: Noke, M.. 1697. Digitised 1697 Warwick Coproration Map by James Fish. Worcestershire Records Office. | SWR650 |
| (5) | Personal Comment: Noke, M.. 2008 onwards. Personal comment on updating/creating HER record. . Comment in 2014 | SWR1033 |

Location

National Grid Reference

SO 8881 7338 Sheet No. SO87SE

Administrative Areas

Civil Parish Chaddesley Corbett, Wyre Forest, Worcestershire

Associated Designations - None Recorded

Associated Historic Landscape Character Records - None Recorded

Related Monuments - None Recorded

Finds recorded in associated Event records

Associated Events/Activities - None Recorded



HER Number	Site Name	Record Type
WSM12859	Site of Old Quarry, Chaddesley Corbett	Monument

Monument Types and Dates

STONE QUARRY (19TH CENTURY AD - 1850 AD? to 1900 AD)

Evidence EARTHWORK

Description

Quarry, possibly from medieval or post-medieval building materials used in Chaddesley Corbett village.[1]

No quarry named on the tithe map (1839) or the Throckmorton Estate map (1745). Visible on LiDAR coverage.[2][3][4][5]

Sources

- (1) Map: Ordnance Survey. 2003. Digital 1st Edition OS Map (Original scale: 25"(1:2500)). Landmark Digital . SO87SE SWR9303
- (2) Digital archive: Noke, M., Russell, O.. 2010. Combined GIS shapefile for digitised tithe maps and database records in Worcestershire. . Worcestershire Historic Environment Record. SWR12708
- (3) Digital archive: Noke, M. 2010. Combined GIS shapefile for digitised estate maps and database records in Worcestershire. . WHEAS. SWR12720
- (4) Survey: Environment Agency. 2011. Environment Agency Geo-referenced LiDAR image. SWR20858
- (5) Personal Comment: Noke, M.. 2008 onwards. Personal comment on updating/creating HER record. . Comment in 2014 SWR1033

Location

National Grid Reference

SO 8910 7323 Sheet No. SO87SE

Administrative Areas

Civil Parish Chaddesley Corbett, Wyre Forest, Worcestershire

Associated Designations - None Recorded

Associated Historic Landscape Character Records - None Recorded

Related Monuments - None Recorded

Finds recorded in associated Event records

Associated Events/Activities - None Recorded



HER Number	Site Name	Record Type
WSM17238	Anti-Tank Cylinders, south of churchyard, Chaddesley Corbett	Building

Monument Types and Dates

ANTI TANK BLOCK (World War Two - 1939 AD to 1945 AD)

Evidence	STRUCTURE
Main building material	CONCRETE

Description

Two WWII concrete anti-tank cylinders.[1]

Sources

- (1*) Record card: Wilks, M.. 1996. Defence of Britain: Anti-Tank Cylinders, south of the churchyard, Chaddesley Corbett. Defence of Worcestershire Project. SWR11963
-

Location

National Grid Reference

SO 8914 7353 Sheet No. SO87SE

Administrative Areas

Civil Parish Chaddesley Corbett, Wyre Forest, Worcestershire

Associated Designations - None Recorded

Associated Historic Landscape Character Records - None Recorded

Related Monuments - None Recorded

Finds recorded in associated Event records

Associated Events/Activities - None Recorded



HER Number	Site Name	Record Type
WSM24971	Brockencote Lodge, Brokencote Hall, Bromsgrove Road, Brockencote, Chaddesley Corbett	Building

Monument Types and Dates

LODGE (19TH CENTURY AD to 21ST CENTURY AD - 1850 AD to 2050 AD)

Evidence	EXTANT BUILDING
Main building material	BRICK
Main building material	TILE

Description

Mid to late 19th century lodge to Brokencote Hall. Not built by the time of the 1838 tithe map but shown on the 1884 1st Edition Ordnance Survey map.[1][4]

Application for planning permission, extension, 1997. Colour photographs provided prior to the building work. [2][3]

Arts and Crafts style Victorian Lodge. Brick with jettied timber framed upper floor under steeply pitched decorative tiled roof. Central stack. [5]

Sources

- | | | |
|------|---|----------|
| (1) | Map: Ordnance Survey. 2003. Digital 1st Edition OS Map (Original scale: 25"(1:2500)). Landmark Digital . | SWR9303 |
| (2*) | Planning Application: A and J Petitjean. 1997. The Lodge, Brockencote Hall Hotel, Chaddesley Corbett. | SWR20107 |
| (3*) | Photograph: Unknown. 1997. Colour Photographs of The Lodge, Brockencote Hall, Chaddesley Corbett. Brockencote Hall. | SWR12419 |
| (4) | Digital archive: Noke, M., Russell, O.. 2010. Combined GIS shapefile for digitised tithe maps and database records in Worcestershire. . Worcestershire Historic Environment Record. | SWR12708 |
| (5) | List: Wyre Forest DC. 2016. Local Heritage List for Chaddesley Corbett. | SWR26064 |

Location

National Grid Reference

SO 8878 7358 Sheet No. SO87SE

Administrative Areas

Civil Parish Chaddesley Corbett, Wyre Forest, Worcestershire

Associated Designations - None Recorded

Associated Historic Landscape Character Records - None Recorded

Related Monuments - None Recorded

Finds recorded in associated Event records

Associated Events/Activities - None Recorded





HER Number	Site Name	Record Type
WSM28978	Park at Brockencote Hall, Chaddesley Corbett	Historic Park or Garden

Monument Types and Dates

PARK (19TH CENTURY AD - 1801 AD to 1900 AD)

Evidence DOCUMENTARY EVIDENCE

Description

No substantial house or grounds are shown on a manuscript map of 1745/5 of Throckmorton estate in Chaddesley Corbett (County Record Office 844) and significant grounds are first shown in the 1815 survey for the first Ordnance Survey one inch map. The grounds are categorised as park in the Ordnance Survey 6 inch of 1882 (see chaddesley Corbett Park).[1]

Sources

- (1) Bibliographic reference: Lockett, Richard. 1997. A Survey of Historic Parks and Gardens in Worcestershire. Hereford and Worcester Gardens Trust. SWR7820

Location

National Grid Reference

SO 8880 7317 Sheet No. SO87SE

Administrative Areas

Civil Parish Chaddesley Corbett, Wyre Forest, Worcestershire

Associated Designations - None Recorded

Associated Historic Landscape Character Records - None Recorded

Related Monuments - None Recorded

Finds recorded in associated Event records

Associated Events/Activities - None Recorded



HER Number	Site Name	Record Type
WSM31219	Three Stones Cottage, Chaddesley Corbett	Building

Monument Types and Dates

HOUSE (18TH CENTURY AD to 21ST CENTURY AD - 1701 AD to 2050 AD)

Evidence	EXTANT BUILDING
Main building material	BRICK
Main building material	TILE
Main building material	TIMBER

Description

Brick and timbered building. Tiled roof, part rendered elevations. Dormer window. Former shop. Part of Batch Cottages (WSM10328).[1]

Sales particulars. [2]

Dates conjectural as building not shown on digitised GIS theme of 1697 Warwick Corporation Map by James Fish, although this is not necessarily conclusive. [3][4]

Material digitised as part of NHPP7624 Charles Archive Project. Photograph of the village looking south, includes 3 Stones Cottage.[5]

Sources

(1*)	Guide: Chaddesley Corbett History Group. Notes on Chaddesley Corbett Village Street. .	SWR1434
(2*)	Estate Agents Details: Unknown. Unknown. Sales particulars for Three Stones Cottage, Chaddesley Corbett. Banks & Silvers, Worcester Street, Kidderminster.	SWR9113
(3)	Map: Noke, M.. 1697. Digitised 1697 Warwick Coproration Map by James Fish. Worcestershire Records Office.	SWR650
(4)	Personal Comment: Noke, M.. 2008 onwards. Personal comment on updating/creating HER record. . Comment in 2008	SWR1033
(5*)	Photograph: F. W. B, Charles. Unknown. View of Chaddesley Corbett Village, Looking South. Charles Archive.	SWR24968

Location

National Grid Reference

SO 8927 7374 Sheet No. SO87SE

Administrative Areas

Civil Parish Chaddesley Corbett, Wyre Forest, Worcestershire

Associated Designations - None Recorded

Associated Historic Landscape Character Records - None Recorded

Related Monuments - None Recorded

Finds recorded in associated Event records



Associated Events/Activities - None Recorded



HER Number	Site Name	Record Type
WSM32434	Site of Possible Mill, South of Pond Meadow, Chaddesley Corbett	Monument

Monument Types and Dates

MILL (POST MEDIEVAL - 1540 AD to 1900 AD)

Evidence	DOCUMENTARY EVIDENCE
Evidence	DEMOLISHED BUILDING

Description

The report on a Field Investigation at Pond Meadow, notes the presence of a mill on 1697 map. Whilst 'probing' has not indicated its location a sketch map shows brickwork noted as being part of the mill.[1]

Listed within gazetteer of blade mills.[2]

Digital transcription of 1697 map shows a mill building on the watercourse south of the pond, on Bromsgrove Lane. Dates are conjectural.[3][4]

Sources

(1*)	Bibliographic reference: Johnson Norman. 1997. Possible Ironworking Site, Brockencote Hall, Chaddesley Corbett. Brockencote Hall.	SWR1941
(2*)	Bibliographic reference: King, Peter W. 2007. The North Worcestershire scythe industry. Historical Metallurgy Society.	SWR4990
(3)	Map: Noke, M.. 1697. Digitised 1697 Warwick Coproration Map by James Fish. Worcestershire Records Office.	SWR650
(4)	Personal Comment: Noke, M.. 2008 onwards. Personal comment on updating/creating HER record. . Comment in 2014	SWR1033

Location

National Grid Reference

SO 8894 7330 Sheet No. SO87SE

Administrative Areas

Civil Parish Chaddesley Corbett, Wyre Forest, Worcestershire

Associated Designations - None Recorded

Associated Historic Landscape Character Records - None Recorded

Related Monuments - None Recorded

Finds recorded in associated Event records

Associated Events/Activities - None Recorded



HER Number	Site Name	Record Type
WSM34210	Unstratified Find of Coins by Metal Detecting, Chaddesley Corbett	General Parish Info

Monument Types and Dates

EVENT (LATE 11TH CENTURY AD to 19TH CENTURY AD - 1066 AD to 1900 AD)

Evidence UNSTRATIFIED FIND

Description

Find of 14 complete copper alloy coins and one incomplete copper alloy coin. No further information. [1]

Period assigned is from late 11th century to the 20th century. [2]

Sources

- (1) Record card: Bolton Angie. 2003. Finds Receipt Under Treasure Act of 1996. Not Known. SWR9780
 - (2) Personal Comment: Taylor Neville. 2004. Comment on Setting up Record. Historic Environment and Archaeology Service. SWR9688
-

Location

National Grid Reference

SO 8907 7451 Sheet No. SO87SE

Administrative Areas

Civil Parish Chaddesley Corbett, Wyre Forest, Worcestershire

Associated Designations - None Recorded

Associated Historic Landscape Character Records - None Recorded

Related Monuments - None Recorded

Finds recorded in associated Event records

Associated Events/Activities - None Recorded



HER Number	Site Name	Record Type
WSM34212	Unstratified Find of Copper Alloy Coins by Metal Detecting, Chaddesley Corbett	General Parish Info

Monument Types and Dates

EVENT (ROMAN 1ST CENTURY AD to 19TH CENTURY AD - 43 AD to 1900 AD)

Evidence UNSTRATIFIED FIND

Description

Set One: Unstratified find of 264 copper alloy coins and 25 sherds by metal detecting and reported under the Treasure Act 1996. [1]

Set Two: Unstratified find of 102 copper alloy coins and seven sherds by metal detecting and reported under the Treasure Act 1996. Some coins noted as Roman and pottery as Severn Valley ware. [2]

Set Three: Unstratified find of 55 copper alloy coins and six sherds by metal detecting and reported under the Treasure Act 1996. [3]

Finds sent to British Museum. [4]

Sources

- | | | |
|-----|---|---------|
| (1) | Record card: Bolton Angie. 1999. Finds Receipt Under the Treasure Act of 1996. Birmingham Museum and Art Gallery. | SWR9782 |
| (2) | Record card: Bolton Angie. 1999. Finds Receipt Under the Treasure Act of 1996. Birmingham Museum and Art Gallery. | SWR9783 |
| (3) | Record card: Bolton Angie. 1999. Finds Receipt Under the Treasure Act of 1996. Birmingham Museum and Art Gallery. | SWR9784 |
| (4) | Personal Comment: Taylor Neville. 2004. Comment on Setting up Record. Historic Environment and Archaeology Service. | SWR9688 |

Location

National Grid Reference

SO 8907 7451 Sheet No. SO87SE

Administrative Areas

Civil Parish Chaddesley Corbett, Wyre Forest, Worcestershire

Associated Designations - None Recorded

Associated Historic Landscape Character Records - None Recorded

Related Monuments - None Recorded

Finds recorded in associated Event records

Associated Events/Activities - None Recorded



HER Number	Site Name	Record Type
WSM34874	Bronze Age Dagger	General Parish Info

Monument Types and Dates

UNASSIGNED (MIDDLE BRONZE AGE - 1400 BC to 1200 BC)

Description

Middle Bronze Age dagger dating to c.1400-1200BC. Found in 1966 by Mr. H. R. Wilson on a freshly ploughed field near Harvington. Detailed specialist report in TWAS. [1]

Unknown whether this find comes from a field near Harvington in Chaddesley Parish or Harvington in the Harvington Parish. [2]

Sources

- (1*) Bibliographic reference: Thomas, Nicholas. 1967. Two Middle Bronze Age Weapons from Worcestershire. TWAS. SWR5136
- (2) Personal Comment: Russell, O.K.. Various. Comment On Setting Up Record. WAAS. SWR999

Location

National Grid Reference

SO 8907 7451 Sheet No. SO87SE

Administrative Areas

Civil Parish Chaddesley Corbett, Wyre Forest, Worcestershire

Associated Designations - None Recorded

Associated Historic Landscape Character Records - None Recorded

Related Monuments - None Recorded

Associated Finds

FWR18418 DAGGER (1) (MIDDLE BRONZE AGE - 1400 BC to 1200 BC)

Associated Events/Activities - None Recorded



HER Number	Site Name	Record Type
WSM36019	The Fox Inn, Lower Chaddesley, Chaddesley Corbett	Building

Monument Types and Dates

PUBLIC HOUSE (19TH CENTURY AD to 21ST CENTURY AD - 1801 AD to 2050 AD)

Evidence	CARTOGRAPHIC EVIDENCE
Evidence	EXTANT BUILDING

Description

Unlisted public house visible on Tithe map and 1st Edition Ordnance Survey. Exact date of building unknown. Assume late 18th/early 19th century. Painted brickwork. Plain tiled roof with central stacks. Gable stack. Extended.[1][2][5]

No building on this site on the 1745 Throckmorton Estate map.[3][4]

Sources

(1)	Map: Ordnance Survey. 2003. Digital 1st Edition OS Map (Original scale: 25"(1:2500)). Landmark Digital . SO87SE	SWR9303
(2)	Map: Guyatt David. 2003. Transcription of Chaddesley Corbett Tithe Map of 1838. Worcestershire Record Office.	SWR2238
(3)	Digital archive: Noke, M. 2010. Combined GIS shapefile for digitised estate maps and database records in Worcestershire. . WHEAS.	SWR12720
(4)	Personal Comment: Noke, M.. 2008 onwards. Personal comment on updating/creating HER record. . Comment in 2014	SWR1033
(5)	List: Wyre Forest DC. 2016. Local Heritage List for Chaddesley Corbett.	SWR26064

Location

National Grid Reference

SO 8916 7317 Sheet No. SO87SE

Administrative Areas

Civil Parish Chaddesley Corbett, Wyre Forest, Worcestershire

Associated Designations - None Recorded

Associated Historic Landscape Character Records - None Recorded

Related Monuments - None Recorded

Finds recorded in associated Event records

Associated Events/Activities - None Recorded



HER Number	Site Name	Record Type
WSM36020	Lower Chaddesley Cottages, Lower Chaddesley, Chaddesley Corbett	Building

Monument Types and Dates

Cottage (18TH CENTURY AD - 1701 AD? to 1800 AD)

18TH CENTURY AD - 1800 AD (Old HER dates: from 1800 to 2050 [Period = POST ME...])

Evidence CARTOGRAPHIC EVIDENCE

Evidence EXTANT BUILDING

Evidence PHOTOGRAPHIC EVIDENCE

Main Building BRICK

Material

Main Building TIMBER

Material

Covering Building TILE

Material

TIMBER FRAMED BUILDING (18TH CENTURY AD - 1701 AD? to 1800 AD)

18TH CENTURY AD - 1800 AD

Evidence EXTANT BUILDING

Evidence PHOTOGRAPHIC EVIDENCE

Evidence CARTOGRAPHIC EVIDENCE

Main Building BRICK

Material

Main Building TIMBER

Material

Covering Building TILE

Material

Description

Unlisted range of cottages visible on the 1839 Tithe map (described as six houses and gardens) and marked as 'Smithy' on 1st Edition Ordnance Survey. There is no information in the HER as to the buildings prior to 1838. [1][2]

Sales particulars for the cottages show exposed beams inside, and some exterior photos show timber framing. The 1745 Throckmorton Estate map shows a similar row of cottages not far from this location, described as 'Houses and Gardens at Lower Chaddesley'. These may or may not be the same row of cottages. Some timber framing visible on Google Streetview (image date July 2014). Row of cottages, one storey plus attic, red brick with tile gable roofs, some timber framing visible. North gable end has a pediment. Dormer windows above the eaves, variety of chimney stacks along the buildings. Some in need of repair or undergoing renovation. [3][4]

Group of five cottages, on Local List. [7]

Sources

- | | | |
|------|---|----------|
| (1) | Map: Ordnance Survey. 2003. Digital 1st Edition OS Map (Original scale: 25"(1:2500)). Landmark Digital . SO87SE | SWR9303 |
| (2) | Map: Guyatt David. 2003. Transcription of Chaddesley Corbett Tithe Map of 1838. Worcestershire Record Office. | SWR2238 |
| (3*) | Estate Agents Details: Right Move. 2014. Collection of Sales Particulars for Lower Chaddesley Cottages, Chaddesley Corbett. | SWR23090 |
| (4) | Map: Google. Various. Google Street View. Google Street View. | SWR1718 |
| (5) | Digital archive: Noke, M. 2010. Combined GIS shapefile for digitised estate maps and database records in Worcestershire. . WHEAS. | SWR12720 |



(6)	Personal Comment: Noke, M.. 2008 onwards. Personal comment on updating/creating HER record. . Comment in 2014	SWR1033
(7)	List: Wyre Forest DC. 2016. Local Heritage List for Chaddesley Corbett.	SWR26064

Location

National Grid Reference

SO 8918 7312 Sheet No. SO87SE

Administrative Areas

Civil Parish Chaddesley Corbett, Wyre Forest, Worcestershire

Associated Designations - None Recorded

Associated Historic Landscape Character Records - None Recorded

Related Monuments - None Recorded

Finds recorded in associated Event records

Associated Events/Activities - None Recorded



HER Number	Site Name	Record Type
WSM39781	Site of Workhouse on 1745 map, Chaddesley Corbett.	Monument

Monument Types and Dates

WORKHOUSE (18TH CENTURY AD - 1701 AD to 1800 AD)

Evidence CARTOGRAPHIC EVIDENCE

Description

Site of workhouse on 1745 Throckmorton map, Chaddesley Corbett. Building may be older but not shown on 1697 Warwick Corporation map (possibly because not owned by Warwick Corporation). [1] [2] [3]

Sources

- | | | |
|-----|---|---------|
| (1) | Map: Noke, M.. 1745. Digitised 1745 Throckmorton Estate Map by Thomas Thorp. Worcestershire and Warwickshire Records Offices. | SWR653 |
| (2) | Map: Noke, M.. 1697. Digitised 1697 Warwick Corporation Map by James Fish. Worcestershire Records Office. | SWR650 |
| (3) | Personal Comment: Noke, M.. 2008 onwards. Personal comment on updating/creating HER record. . 2008 | SWR1033 |

Location

National Grid Reference

SO 8927 7373 Sheet No. SO87SE

Administrative Areas

Civil Parish Chaddesley Corbett, Wyre Forest, Worcestershire

Associated Designations - None Recorded

Associated Historic Landscape Character Records - None Recorded

Related Monuments - None Recorded

Finds recorded in associated Event records

Associated Events/Activities - None Recorded



HER Number	Site Name	Record Type
WSM39919	Watch Oak, Chaddesley Corbett	Hedgerow

Monument Types and Dates

TREE (POST MEDIEVAL to 19TH CENTURY AD - 1540 AD? to 1830 AD?)

Evidence CARTOGRAPHIC EVIDENCE

Description

1697 Warwick Corporation map marks Watch Oak, at the junction of the then Bromsgrove Lane and the 'Great Road, Bromsgrove Sturbridge'. 1697 map refers to Watch Oak Park, an 18th century map shows Watch Oak Meadow, 1745 Throckmorton Estate Map shows Watch Oak Park and the Chaddesley Tithes map (1839) shows Fox Piece and Pool Meadow. Bromsgrove Lane disappears from mapping after the 1745 Throckmorton Estate map.[1][2][3][4]

Dates for the tree are conjectural, especially start date.[5]

Sources

- | | | |
|-----|---|----------|
| (1) | Map: Noke, M.. 1697. Digitised 1697 Warwick Corporation Map by James Fish. Worcestershire Records Office. | SWR650 |
| (2) | Map: Noke, M.. 1701-99. Digital transcription of Map of Mearse and Lodge Farms, Chaddesley Corbett. | SWR23180 |
| (3) | Map: Noke, M.. 1745. Digitised 1745 Throckmorton Estate Map by Thomas Thorp. Worcestershire and Warwickshire Records Offices. | SWR653 |
| (4) | Digital archive: Noke, M., Russell, O.. 2010. Combined GIS shapefile for digitised tithe maps and database records in Worcestershire. . Worcestershire Historic Environment Record. | SWR12708 |
| (5) | Personal Comment: Noke, M.. 2008 onwards. Personal comment on updating/creating HER record. . Comment in 2016 | SWR1033 |

Location

National Grid Reference

SO 8914 7323 Sheet No. SO87SE

Administrative Areas

Civil Parish Chaddesley Corbett, Wyre Forest, Worcestershire

Associated Designations - None Recorded

Associated Historic Landscape Character Records - None Recorded

Related Monuments - None Recorded

Finds recorded in associated Event records

Associated Events/Activities - None Recorded



HER Number	Site Name	Record Type
WSM40655	3 Batch Cottages (Feversham Cottage), Chaddesley Corbett.	Building

Monument Types and Dates

HOUSE (18TH CENTURY AD to 21ST CENTURY AD - 1701 AD to 2050 AD)

Evidence EXTANT BUILDING

TIMBER FRAMED BUILDING (18TH CENTURY AD to 21ST CENTURY AD - 1701 AD to 2050 AD)

Evidence EXTANT BUILDING

Main building material RENDER

Main building material TILE

Main building material TIMBER

Description

CHADDESLEY CORBETT CP VILLAGE STREET (east side) SO 8873 - 8973 14/55 Feversham Cottage (formerly listed as a part of Liberty Hall. Range of 20.10.52 6 houses to the south of Liberty Hall) GV II House. Early 18th century with some late 20th century alterations. Timber-frame with rendered infill and machine tile roof. One storey with attic lit by four gabled dormers. Ground floor: three windows. Two 3-light casements to left, to right oriel bow window with domed leaded roof. Entrance to right of centre has a flat wooden canopy and 20th century glazed door. Framing: three square panels high. (Anon, Notes on Chaddesley Corbett Village Street, nd). [1][2]

These are the best timber framedhouses in the village street. Building dates are not known, not shown on map of 1697. Earlier this century used as seven cottages. In the 1960s converted into four cottages, but their frontages are largely unchanged.[3][4]

Dates are conjectural as map evidence not conclusive. Site marked as Workhouse on 1745 Throckmorton Estate map, see WSM39781.[5][6]

Material digitised as part of NHPP7624 Charles Archive Project. Survey and report of 'Number 1, Chaddesley Corbett'. [7] Viewing Google Street View, this building is identified as 3 Batch Cottages, when comparing the elevation drawings in source [7] and Street View.[8][9]

Material digitised as part of NHPP7624 Charles Archive Project. Photograph of the village looking south, includes 3 Batch Cottage. [10]

Sources

- | | | |
|------|---|----------|
| (1) | Digital archive: English Heritage. 2000. Images of England. English Heritage website of Listed buildings. English Heritage. | SWR9341 |
| (2) | Digital archive: English Heritage. Reg updates. THE NATIONAL HERITAGE LIST FOR ENGLAND. English Heritage. | SWR2380 |
| (3*) | Guide: Chaddesley Corbett History Group. Notes on Chaddesley Corbett Village Street. . | SWR1434 |
| (4) | Map: Noke, M.. 1697. Digitised 1697 Warwick Coporation Map by James Fish. Worcestershire Records Office. | SWR650 |
| (5) | Map: Noke, M.. 1745. Digitised 1745 Throckmorton Estate Map by Thomas Thorp. Worcestershire and Warwickshire Records Offices. | SWR653 |
| (6) | Personal Comment: Noke, M.. 2008 onwards. Personal comment on updating/creating HER record. . Comment in 2008 | SWR1033 |
| (7*) | Unpublished document: F. W. B, Charles. 1962. Survey and Report of 3 Batch Cottages, (Named Number 1 Chaddesley Corbett in Report) Chaddesley Corbett. Charles Archive. | SWR24965 |



(8)	Map: Google. Various. Google Street View. Google Street View.	SWR1718
(9)	Personal Comment: Cornah T. Various. Personal comment.	SWR19945
(10*)	Photograph: F. W. B, Charles. Unknown. View of Chaddesley Corbett Village, Looking South. Charles Archive.	SWR24968

Location

National Grid Reference

SO 8927 7375 Sheet No. SO87SE

Administrative Areas

Civil Parish Chaddesley Corbett, Wyre Forest, Worcestershire

Associated Designations

Listed Building (II) - 1100681 FEVERSHAM COTTAGE Active DWR4416

Associated Historic Landscape Character Records - None Recorded

Related Monuments - None Recorded

Finds recorded in associated Event records

Associated Events/Activities - None Recorded



HER Number	Site Name	Record Type
WSM40656	The Stones, Chaddesley Corbett	Building

Monument Types and Dates

HOUSE (18TH CENTURY AD to 21ST CENTURY AD - 1701 AD to 2050 AD)

Evidence	EXTANT BUILDING
Main building material	BRICK
Main building material	TILE

Description

Unlisted brick cottage with tile roof. Probably early 18th century in date. Not on the 1697 map, but there is a building shown on the 1745. [1]

Material digitised as part of NHPP7624 Charles Archive Project. Photograph of the village looking south, includes The Stones.[2]

Sources

- | | | |
|------|---|----------|
| (1) | Map: Noke, M.. 1697. Digitised 1697 Warwick Coporation Map by James Fish. Worcestershire Records Office. | SWR650 |
| (2) | Map: Noke, M.. 1745. Digitised 1745 Throckmorton Estate Map by Thomas Thorp. Worcestershire and Warwickshire Records Offices. | SWR653 |
| (3*) | Photograph: F. W. B, Charles. Unknown. View of Chaddesley Corbett Village, Looking South. Charles Archive. | SWR24968 |

Location

National Grid Reference

SO 8927 7373 Sheet No. SO87SE

Administrative Areas

Civil Parish Chaddesley Corbett, Wyre Forest, Worcestershire

Associated Designations - None Recorded

Associated Historic Landscape Character Records - None Recorded

Related Monuments - None Recorded

Finds recorded in associated Event records

Associated Events/Activities - None Recorded



HER Number	Site Name	Record Type
WSM40658	Charity Houses, Village Street, Chaddesley Corbett	Building

Monument Types and Dates

HOUSE (19TH CENTURY AD to 21ST CENTURY AD - 1812 AD to 2050 AD)

Evidence	EXTANT BUILDING
Main building material	BRICK
Main building material	TILE

Description

CHADDESLEY CORBETT CP VILLAGE STREET (east side) SO 8873 - 8973 14/45 Charity Houses (Nos 2, 3 & 4) 25.2.58 GV II Three houses. Dated 1812. Brick with tile roof. Two stacks in ridge. Two storeys, dog tooth brick cornice. Three windows: 3-light casements. Ground floor with four windows: to outer two 3-light casements, the inner two 2- light casements, all under segmental heads. Entrances to corners and centre, each with wooden architrave, 20th Century wooden canopy and ledged and boarded door. Datestone beneath central window, rectangular with recessed oval inscription panel: "Charity Houses/ erected/ 1812/ by/ James Pratt Esq/ffeoffeo". [1] [2]

Sources

- | | | |
|-----|---|---------|
| (1) | Digital archive: English Heritage. Reg updates. THE NATIONAL HERITAGE LIST FOR ENGLAND. English Heritage. | SWR2380 |
| (2) | Digital archive: English Heritage. 2000. Images of England. English Heritage website of Listed buildings. English Heritage. | SWR9341 |

Location

National Grid Reference

SO 8917 7354 Sheet No. SO87SE

Administrative Areas

Civil Parish Chaddesley Corbett, Wyre Forest, Worcestershire

Associated Designations

Listed Building (II) - 1300993	CHARITY HOUSES	Active	DWR4995
--------------------------------	----------------	--------	---------

Associated Historic Landscape Character Records - None Recorded

Related Monuments - None Recorded

Finds recorded in associated Event records

Associated Events/Activities - None Recorded



HER Number	Site Name	Record Type
WSM40659	Telephone kiosk, Village Street, Chaddesley Corbett.	Building

Monument Types and Dates

Telephone Kiosk (20TH CENTURY AD to 21ST CENTURY AD - 1935 AD to 2050 AD)

Evidence	EXTANT BUILDING
Main building material	CAST IRON
Main building material	GLASS

Description

CHADDESLEY CORBETT CP K6 Telephone Kiosk SO 8973 outside Primary School 14/71 GV II Telephone kiosk. Type K6. Designed 1935 by Sir, Giles Gilbert Scott. Made by various contractors. Cast iron. Square kiosk with domed roof. Unperforated crowns to top panels and margin glazing to windows and door. [1] [2]

Sources

- | | | |
|-----|---|---------|
| (1) | Digital archive: English Heritage. Reg updates. THE NATIONAL HERITAGE LIST FOR ENGLAND. English Heritage. | SWR2380 |
| (2) | Digital archive: English Heritage. 2000. Images of England. English Heritage website of Listed buildings. English Heritage. | SWR9341 |

Location

National Grid Reference

SO 8920 7363 Sheet No. SO87SE

Administrative Areas

Civil Parish Chaddesley Corbett, Wyre Forest, Worcestershire

Associated Designations

Listed Building (II) - 1100647	K6 TELEPHONE KIOSK OUTSIDE PRIMARY SCHOOL	Active	DWR4418
--------------------------------	---	--------	---------

Associated Historic Landscape Character Records - None Recorded

Related Monuments - None Recorded

Finds recorded in associated Event records

Associated Events/Activities - None Recorded



HER Number	Site Name	Record Type
WSM40660	Church View, Village Street, Chaddesley Corbett	Building

Monument Types and Dates

HOUSE (19TH CENTURY AD to 21ST CENTURY AD - 1801 AD to 2050 AD)

Evidence	EXTANT BUILDING
Main building material	BRICK
Main building material	TILE

Description

CHADDESLEY CORBETT CP VILLAGE STREET (east side) SO 8873 - 8973 14/46 Church View (Nos 9, 10 & 11) 25.2.58 GV II Three houses. Early 19th century. Painted brick with tile roof; ridge stacks. Two storeys, dog tooth brick cornice. Nine windows: 3-light casements, save three blind openings (to centre and second one in from each corner). Ground floor of six windows; 3-light casements under segmental heads. Entrances in same position as blind windows above have pilastered wooden doorcases with moulded cornices, and doors of six raised-and-fielded panels.[1][2]

Photo circa 1965.[3]

Three early 19th century painted brick houses with brick dentil eaves cornice, doors with pilasters and entablature and blocked windows over.[4]

Sources

- | | | |
|------|--|----------|
| (1) | Digital archive: English Heritage. Reg updates. THE NATIONAL HERITAGE LIST FOR ENGLAND. English Heritage. | SWR2380 |
| (2) | Digital archive: English Heritage. 2000. Images of England. English Heritage website of Listed buildings. English Heritage. | SWR9341 |
| (3*) | Photograph: Francis Frith. circa1965. Photos of Chaddesley Corbett from Francis Friths Photographic Memories of Worcestershire by John Bainbridge.. Frith Book Co. | SWR13803 |
| (4*) | Guide: Chaddesley Corbett History Group. Notes on Chaddesley Corbett Village Street. . | SWR1434 |

Location

National Grid Reference

SO 8920 7358 Sheet No. SO87SE

Administrative Areas

Civil Parish Chaddesley Corbett, Wyre Forest, Worcestershire

Associated Designations

Listed Building (II) - 1100679	CHURCH VIEW	Active	DWR4996
--------------------------------	-------------	--------	---------

Associated Historic Landscape Character Records - None Recorded

Related Monuments - None Recorded

Finds recorded in associated Event records

Associated Events/Activities - None Recorded





HER Number	Site Name	Record Type
WSM40661	Barn at Lodge Farm, Chaddesley Corbett	Building

Monument Types and Dates

THRESHING BARN (17TH CENTURY AD to 21ST CENTURY AD - 1675 AD to 2050 AD)

Evidence	EXTANT BUILDING
Main building material	ASHLAR
Main building material	BRICK
Main building material	SANDSTONE
Main building material	TILE
Main building material	TIMBER

TIMBER FRAMED BUILDING (17TH CENTURY AD to 21ST CENTURY AD - 1675 AD to 2050 AD)

Evidence	EXTANT BUILDING
Main building material	ASHLAR
Main building material	BRICK
Main building material	SANDSTONE
Main building material	TILE
Main building material	TIMBER

Description

CHADDESLEY CORBETT CP A 448 (north side) SO 8873 - 8973 14/14 Barn about 30 metres north of Lodge Farmhouse (formerly listed as a 25.2.58 part of farm buildings & granary at Lodge Farm) GV II Barn. Late 17th Century with some late 19th Century alterations. Timber-frame with brick infill and tile roof. Four framed bays aligned east/west with threshing floor in bay to east of centre, and porch on north side. Framing: three square panels with straight tension braces. [1] [2]

Working building(s): 17th century. Timber framed, brick infill, tile roof. [3]

Sources

- (1) Digital archive: English Heritage. Reg updates. THE NATIONAL HERITAGE LIST FOR ENGLAND. English Heritage. SWR2380
- (2) Digital archive: English Heritage. 2000. Images of England. English Heritage website of Listed buildings. English Heritage. SWR9341
- (3) Personal Comment: Hathaway, E. 2007 - 2013. Worcestershire Historic Farmsteads and Landscapes Project - Personal Comments. SWR22517

Location

National Grid Reference

SO 8906 7359 Sheet No. SO87SE

Administrative Areas

Civil Parish Chaddesley Corbett, Wyre Forest, Worcestershire



Associated Designations

Listed Building (II) - 1100707	BARN ABOUT 30 METRES NORTH OF LODGE FARMHOUSE	Active	DWR4420
--------------------------------	--	--------	---------

Associated Historic Landscape Character Records - None Recorded

Related Monuments

WSM61509	Lodge Farm, Chaddesley Corbett	Hierarchical
----------	--------------------------------	--------------

Finds recorded in associated Event records

Associated Events/Activities - None Recorded



HER Number	Site Name	Record Type
WSM40663	Churchyard Wall, St Cassians Church, Chaddesley Corbett	Building

Monument Types and Dates

WALL (18TH CENTURY AD to 21ST CENTURY AD - 1701 AD to 2050 AD)

Evidence	EXTANT BUILDING
Main building material	ASHLAR
Main building material	SANDSTONE

Description

CHADDESLEY CORBETT CP VILLAGE STREET (west side) SO 8873 - 8973 14/64 Churchyard wall to south and east sides of the Church of St Cassian GV II Churchyard wall. Probably 18th century with some 19th century and mid-20th century repairs. Sandstone ashlar. Wall to east and south sides of churchyard stands three to four courses high on worn chamfered plinth with simple chamfered stone coping.[1][2]

The digitised shape includes the sandstones steps on the south eastern corner of the churchyard and the lychgate in the north east corner. Both structures appear contemporary with the wall and are attached to it. Presumably neither of these structures is Listed as they are not mentioned in the List description, however, any works to them would affect the setting of the wall.[3]

Sources

- | | | |
|-----|--|---------|
| (1) | Digital archive: English Heritage. Reg updates. THE NATIONAL HERITAGE LIST FOR ENGLAND. English Heritage. | SWR2380 |
| (2) | Digital archive: English Heritage. 2000. Images of England. English Heritage website of Listed buildings. English Heritage. | SWR9341 |
| (3) | Personal Comment: Hancox Emma. 2005-present. Comment on setting up/editing record. Historic Environment and Archaeology Service. Comment in 2008 | SWR9926 |

Location

National Grid Reference

SO 8914 7356 Sheet No. SO87SE

Administrative Areas

Civil Parish Chaddesley Corbett, Wyre Forest, Worcestershire

Associated Designations

Listed Building (II) - 1100684	CHRUCHYARD WALL TO SOUTH AND EAST SIDES OF THE CHURCH OF ST CASSAIN	Active	DWR4421
--------------------------------	---	--------	---------

Associated Historic Landscape Character Records - None Recorded

Related Monuments - None Recorded

Finds recorded in associated Event records

Associated Events/Activities - None Recorded





HER Number	Site Name	Record Type
WSM40664	Churchyard Cross, St Cassians, Chaddesley	Building

Monument Types and Dates

CROSS (15TH CENTURY AD to 21ST CENTURY AD - 1401 AD to 2050 AD)

Evidence	EXTANT BUILDING
Main building material	ASHLAR
Main building material	SANDSTONE

WAR MEMORIAL (20TH CENTURY AD to 21ST CENTURY AD - 1903 AD to 2050 AD)

Evidence	STRUCTURE
Main Building Material	STONE

Description

CHADDESLEY CORBETT CP VILLAGE STREET (west side) SO 8873 - 8973 14/59 Churchyard cross about 10 metres south of 25.2.58 Church of St Cassian GV II Cross. Probably 15th century, restored 1903. Sandstone ashlar. Three square plan steps lead up to square socket stone, octagonal top formed by stops to corners, early 20th century octagonal shaft with finial. Inscription on north side of socket stone: "To the glory of God/ and in loving memory of/ Henry Harris Oldhall, Captain RNA/ who died at Z, South Africa, January 29th 1901/ This ancient cross was restored 1903".[1][2][3][5][6]

The 3 steps are 2.8m square at ground level and 0.9m high. The unusually large socket stone is 0.75m high and 1.1m square with chamfered corners. According to inscription, the cross was restored in 1903, and the unweathered appearance of the steps suggests that they might be of this date.[4]

Sources

- | | | |
|------|---|----------|
| (1) | Digital archive: English Heritage. Reg updates. THE NATIONAL HERITAGE LIST FOR ENGLAND. English Heritage. | SWR2380 |
| (2) | Digital archive: English Heritage. 2000. Images of England. English Heritage website of Listed buildings. English Heritage. | SWR9341 |
| (3) | Bibliographic reference: Page, W. 1913. A History of the County of Worcester: Volume III. Victoria County History. p35 | SWR2428 |
| (4*) | Record card: Unknown. Unknown. SMR Card: Churchyard Cross, Chaddesley Corbett. WHEAS. Field Investigators Comments F2 DJC 24-MAY-76 | SWR5534 |
| (5) | Bibliographic reference: Brooks, A, and Pevsner, N . 2007. The Buildings of England: Worcestershire. Yale University Press. 220 | SWR5489 |
| (6) | Digital archive: Imperial War Museum. 1989-present. United Kingdom National Inventory of War Memorials. Imperial War Museum. 32303 | SWR21545 |

Location

National Grid Reference

SO 8913 7357 Sheet No. SO87SE

Administrative Areas

Civil Parish Chaddesley Corbett, Wyre Forest, Worcestershire

Associated Designations

Listed Building (II) - 1348301	CHURCHYARD CROSS ABOUT 10 METRES SOUTH OF CHURCH OF ST CASSIAN	Active	DWR4422
--------------------------------	--	--------	---------



Associated Historic Landscape Character Records - None Recorded

Related Monuments - None Recorded

Finds recorded in associated Event records

Associated Events/Activities - None Recorded



HER Number	Site Name	Record Type
WSM40665	Rose Memorial, St Cassians Churchyard, Chaddesley Corbett	Building

Monument Types and Dates

CHEST TOMB (18TH CENTURY AD to 21ST CENTURY AD - 1796 AD to 2050 AD)

Evidence	EXTANT BUILDING
Main building material	ASHLAR
Main building material	SANDSTONE

Description

CHADDESLEY CORBETT CP VILLAGE STREET (west side) SO 8873 - 8973 14/60 Rose memorial about one metre south of chancel of Church of St Cassian GV II Chest tomb. Died 1796. Sandstone ashlar. Flat top, moulded plinth, corner balusters, two rectangular inscription panels to south side with quadrants cut out of each corner. Left-hand panel: "Sacred/ to the memory of / James Rose/ who departed this life/ the 9th May 1786/ aged 65 years". Right-hand panel: "To/ the memory of/ Henry Rose/ who departed this life/ the 28 October 1749/ Aged 21 years". James Rose was the architect of the tower and spire of the church. (Howard Colvin, A Biographical Dictionary of British Architects 1600- 1840, 1978, p 706). [1] [2]

Sources

- | | | |
|-----|---|---------|
| (1) | Digital archive: English Heritage. Reg updates. THE NATIONAL HERITAGE LIST FOR ENGLAND. English Heritage. | SWR2380 |
| (2) | Digital archive: English Heritage. 2000. Images of England. English Heritage website of Listed buildings. English Heritage. | SWR9341 |

Location

National Grid Reference

SO 8913 7358 Sheet No. SO87SE

Administrative Areas

Civil Parish Chaddesley Corbett, Wyre Forest, Worcestershire

Associated Designations

Listed Building (II) - 1167432	ROSE MEMORIAL ABOUT ONE METRE SOUTH OF CHANCEL OF CHURCH OF ST CASSIAN	Active	DWR4423
--------------------------------	--	--------	---------

Associated Historic Landscape Character Records - None Recorded

Related Monuments - None Recorded

Finds recorded in associated Event records

Associated Events/Activities - None Recorded



HER Number	Site Name	Record Type
WSM40666	Hooper Memorial, St Cassians Churchyard, Chaddesley Corbett	Building

Monument Types and Dates

CHEST TOMB (19TH CENTURY AD to 21ST CENTURY AD - 1802 AD to 2050 AD)

Evidence	EXTANT BUILDING
Main building material	ASHLAR
Main building material	SANDSTONE

Description

CHADDESLEY CORBETT CP VILLAGE STREET (west side) SO 8873 - 8973 14/58 Hooper memorial about 10 metres south of tower of Church of St Cassian GV II Chest tomb. Died 1802. Ashlar. Ridged and hipped capping, balusters to corners, oval inscription panel flanked by fluted pilasters. Main inscription (south): "Sacred/ to the memory of/ Thomas Hooper, (late of Cakebowl)/ who departed this life the 8th July 1802/ Aged 58 years/ Also/ to the memory of Charles Hooper/ who departed this life the 18th March 1804/ Aged 28 years". [1] [2]

Sources

- | | | |
|-----|---|---------|
| (1) | Digital archive: English Heritage. Reg updates. THE NATIONAL HERITAGE LIST FOR ENGLAND. English Heritage. | SWR2380 |
| (2) | Digital archive: English Heritage. 2000. Images of England. English Heritage website of Listed buildings. English Heritage. | SWR9341 |

Location

National Grid Reference

SO 8911 7358 Sheet No. SO87SE

Administrative Areas

Civil Parish Chaddesley Corbett, Wyre Forest, Worcestershire

Associated Designations

Listed Building (II) - 1167409	HOOPER MEMORIAL ABOUT 10 METRES SOUTH OF TOWER OF CHURCH OF ST CASSIAN	Active	DWR4424
--------------------------------	--	--------	---------

Associated Historic Landscape Character Records - None Recorded

Related Monuments - None Recorded

Finds recorded in associated Event records

Associated Events/Activities - None Recorded



HER Number	Site Name	Record Type
WSM40667	Haynes Memorial, St Cassians Churchyard, Chaddesley Corbett	Building

Monument Types and Dates

CHEST TOMB (19TH CENTURY AD to 21ST CENTURY AD - 1824 AD to 2050 AD)

Evidence	EXTANT BUILDING
Main building material	ASHLAR
Main building material	SANDSTONE

Description

CHADDESLEY CORBETT CP VILLAGE STREET (west side) SO 8873 - 8973 14/61 Haynes memorial about 10 metres south of chancel of Church of St Cassian GV II Chest tomb. Died 1824. Ashlar. Chest on substantial base, moulded plinth and cornice, ridged and hipped capping, corner balusters. Inscription to south: "Sacred to the memory [of]/ Jane wif[e]/ James Hayes/ (of Yieldingtree in this parish)/ who died August 30th 1824/ Aged 28 years/ Also of Mary wife of James Haynes/ who died January 21st 1828/ Aged 25 years". [1] [2]

Sources

- | | | |
|-----|---|---------|
| (1) | Digital archive: English Heritage. Reg updates. THE NATIONAL HERITAGE LIST FOR ENGLAND. English Heritage. | SWR2380 |
| (2) | Digital archive: English Heritage. 2000. Images of England. English Heritage website of Listed buildings. English Heritage. | SWR9341 |

Location

National Grid Reference

SO 8914 7357 Sheet No. SO87SE

Administrative Areas

Civil Parish Chaddesley Corbett, Wyre Forest, Worcestershire

Associated Designations

Listed Building (II) - 1100683	HAYNES MEMORIAL ABOUT 10 METRES SOUTH OF CHANCEL OF CHURCH OF ST CASSIAN	Active	DWR4425
--------------------------------	--	--------	---------

Associated Historic Landscape Character Records - None Recorded

Related Monuments - None Recorded

Finds recorded in associated Event records

Associated Events/Activities - None Recorded



HER Number	Site Name	Record Type
WSM40669	Edwards Memorial, St Cassians Churchyard, Chaddesley Corbett	Building

Monument Types and Dates

CHEST TOMB (19TH CENTURY AD to 21ST CENTURY AD - 1808 AD to 2050 AD)

Evidence	EXTANT BUILDING
Main building material	ASHLAR
Main building material	SANDSTONE

Description

CHADDESLEY CORBETT CP VILLAGE STREET (west side) SO 8873 - 8973 14/62 Edwards memorial about 15 metres south of chancel of Church of St Cassian GV II Chest tomb. Died 1808. Ashlar. Moulded plinth and cornice, flat top, fluted frieze with paterae, corner balusters; two inscription panels to long sides. South face, left-hand side: "Sacred/ to the memory of/ Thomas Edwards/ who departed this life/ February 1st 1808/ Aged 53 years"; right- hand panel: "Also/ to the memory of/ Elizabeth the wife of/ Thomas Edwards who died/ August 15th 1822/ Aged 67 years". [1] [2]

Sources

- | | | |
|-----|---|---------|
| (1) | Digital archive: English Heritage. Reg updates. THE NATIONAL HERITAGE LIST FOR ENGLAND. English Heritage. | SWR2380 |
| (2) | Digital archive: English Heritage. 2000. Images of England. English Heritage website of Listed buildings. English Heritage. | SWR9341 |

Location

National Grid Reference

SO 8915 7357 Sheet No. SO87SE

Administrative Areas

Civil Parish Chaddesley Corbett, Wyre Forest, Worcestershire

Associated Designations

Listed Building (II) - 1167440	EDWARDS MEMORIAL ABOUT 15 METRES SOUTH OF CHANCEL OF CHURCH OF ST CASSAIN	Active	DWR4426
--------------------------------	---	--------	---------

Associated Historic Landscape Character Records - None Recorded

Related Monuments - None Recorded

Finds recorded in associated Event records

Associated Events/Activities - None Recorded



HER Number	Site Name	Record Type
WSM40670	Four Pratt Memorial, St Cassians Churchyard, Chaddesley Corbett	Building

Monument Types and Dates

CHEST TOMB (18TH CENTURY AD to 21ST CENTURY AD - 1797 AD to 2050 AD)

Evidence	EXTANT BUILDING
Main building material	ASHLAR
Main building material	SANDSTONE

Description

CHADDESLEY CORBETT VILLAGE STREET (west side) SO 8873 - 8973 14/63 Four Pratt memorials about 5 metres south-east of chancel of Church of St Cassian GV II Four chest tombs placed side by side. Late 18th Century and early 19th Century. Sandstone ashlar. From north to south: Moulded plinth and cornice, flat top, corner balusters: inscription on south illegible. Pedestal with moulded plinth and cornice, urn finial to top; west face inscription: "In memory of/ James Pratt/ of Bellington son of Thomas/ and Ann Pratt of Dunclent/ who departed this life/ August 10th 1797/ Aged 72 years/ Also of Ann his wife/ eldest daughter of James Newnham/ of Winterfold Esq/ who departed this life February 16th 1799/ Aged 75 years". As first above, two square inscription panels on south side; left-hand panel: "Sacred/ to the memory of/ Thomas Pratt gent/ of Dunclent/ who departed this [life]/ April 30th 1759/ Aged 61 years"; right-hand panel: "...../to the memory [of]/ Ann Pratt/ his wife/ [who] departed this life/ January 19th 1779/ Aged 7 [..] years". As first above, inscription on south: "Sacred to the memory of Benjamin Pratt/ who departed this life May 24th 1794/ aged 52 years/ [Also]/ of Jane his w[ife] This life/ February 28th 1826/ her ...". [1] [2]

Sources

- | | | |
|-----|---|---------|
| (1) | Digital archive: English Heritage. Reg updates. THE NATIONAL HERITAGE LIST FOR ENGLAND. English Heritage. | SWR2380 |
| (2) | Digital archive: English Heritage. 2000. Images of England. English Heritage website of Listed buildings. English Heritage. | SWR9341 |

Location

National Grid Reference

SO 8915 7357 Sheet No. SO87SE

Administrative Areas

Civil Parish Chaddesley Corbett, Wyre Forest, Worcestershire

Associated Designations

Listed Building (II) - 1348302	FOUR PRATT MEMORIALS ABOUT 5 METRES SOUTH-EAST OF CHANCEL OF CHURCH OF ST CASSIAN	Active	DWR4427
--------------------------------	---	--------	---------

Associated Historic Landscape Character Records - None Recorded

Related Monuments - None Recorded

Finds recorded in associated Event records

Associated Events/Activities - None Recorded





HER Number	Site Name	Record Type
WSM41672	General Information for the Parish of Chaddesley Corbett	General Parish Info

Monument Types and Dates

EVENT (MEDIEVAL - 1066 AD to 1539 AD)

RIDGE AND FURROW (LATE 11TH CENTURY AD to 19TH CENTURY AD - 1066 AD to 1900 AD)

Evidence EARTHWORK

EVENT (POST MEDIEVAL - 1540 AD to 1900 AD)

Description

Material in Mick Aston archive.[1]

Chaddesley Corbett, transcribed and translated Court Rolls for 1500-1548.[2][3][4][5]

Ridge and furrow survey carried out in 1999-2000.[6][7]

See also sources [8][10][11][12][13][14]

See also source [9] for inventories and wills of Chaddesley residents in the 17th century.

Articles about a 17th century cottage due for renovation or demolition in 1975. Its location is unknown.[15][16][17]

See also [18]

This record includes National Record of the Historic Environment Information provided by Historic England on 9th April 2019 licensed under the Open Government Licence: <http://www.nationalarchives.gov.uk/doc/open-government-licence/version/3/> [19]

Field names - Potter's Park SO 890740. Loos Park SO 889738.
Middle Park SO 890736 Dial Park SO 891737. Upper Dry Pool SO
890736. Pickle Well Park SO 888734. Dry Pool SO 889735. New
Tree Park SO 889734. Pond Meadow SO 890734.
Oak Park SO 890733. Kennel Dytych SO 891733. [18][19]

Sources

- | | | |
|------|--|----------|
| (1*) | Bibliographic reference: Aston, Mick. 1960's. Notes and Comments from Mick Aston Archive relating to the Parish of Chaddesley Corbett. Mick Aston Archive. | SWR5411 |
| (2*) | Unpublished document: Ward, M. & Guyatt, D.. Unknown. Chaddesley Corbett Court Rolls 1500-1548 - Volume 1. | SWR11814 |
| (3*) | Unpublished document: Ward, M. & Guyatt, D.. Unknown. Chaddesley Corbett Court Rolls 1500-1548 - Volume 2. | SWR11815 |
| (4*) | Unpublished document: Ward, M. & Guyatt, D.. Unknown. Chaddesley Corbett Court Rolls 1500-1548 - Volume 3. | SWR11816 |
| (5*) | Unpublished document: Ward, M. & Guyatt, D.. Unknown. Chaddesley Corbett Court Rolls 1500-1548 - Volume 4. | SWR11817 |
| (6*) | Record card: Hennessey, J.. 2000. Ridge and Furrow Survey: Chaddesley Corbett. . | SWR4310 |
| (7) | Digital archive: White, P.. . Ridge and Furrow Survey Database. WHEAS. | SWR4316 |
| (8*) | Guide: The Chaddesley Corbett Local History Group. 1986. Chaddesley Corbett, A Brief History. | SWR13792 |
| (9*) | Monograph: Chaddesley Corbett Local History Group. 1988. 17th Century Chaddesley Corbett Wills and Inventories. | SWR13793 |
| (10) | Bibliographic reference: Nash, T.. 1781. History of Worcestershire - Volume I. . | SWR4661 |



(11)	Bibliographic reference: William Page. 1906. A History of the County of Worcestershire. II. Victoria County History. 70, 76, 89, 91, 328, 189-191	SWR2058
(12*)	Bibliographic reference: Page, W. 1924. A History of the County of Worcestershire; Volume IV. Victoria County History. 428, 437, 433, 379, 467, 474	SWR2433
(13)	Bibliographic reference: Page, W. 1913. A History of the County of Worcester: Volume III. Victoria County History. 35-43, 204-205, 212	SWR2428
(14)	Bibliographic reference: Pevsner, N. 1968. The Buildings of England: Worcestershire. The Buildings of England. 16-18, 27, 34, 45, 46, 116	SWR7192
(15*)	Newspaper cutting: March 1975. Dangerous Cottage- replacement urged on new site.. Kidderminster Shuttle.	SWR13810
(16*)	Newspaper cutting: 1975. 17th century house poses planning problem. Kidderminster Times.	SWR13813
(17*)	Newspaper cutting: Unknown. Unknown. Saved - a most humble cottage. Unknown.	SWR2472
(18)	Map: Unknown. 1745. Estate Map of Chaddesley Corbett 1745.. County Records office.	SWR5917
(19)	Internet Site: Historic England. 2019. National Record of the Historic Environment Monument Database.	SWR25489

Location

National Grid Reference

SO 8907 7451 Sheet No. SO87SE

Administrative Areas

Civil Parish Chaddesley Corbett, Wyre Forest, Worcestershire

Associated Designations - None Recorded

Associated Historic Landscape Character Records - None Recorded

Related Monuments - None Recorded

Finds recorded in associated Event records

Associated Events/Activities

Ongoing work - Worcestershire Ridge and Furrow Survey (Event - Survey. Ref: WSM69478)



HER Number	Site Name	Record Type
WSM42160	Feckenham Forest	Landscape Component

Monument Types and Dates

HISTORIC COMPONENT (LATE 11TH CENTURY AD to 17TH CENTURY AD - 1066 AD to 1629 AD)

Evidence	CARTOGRAPHIC EVIDENCE
Evidence	DOCUMENTARY EVIDENCE

Description

13th century boundary of Feckenham Forest, taken from a shapefile based from historical maps and documentary evidence. [1]

Documentary research report on Feckenham Forest. Date and author of work unknown. [2]

Records of Feckenham Forest, 1236-1377. [3]

Feckenham Forest was disafforested in 1629. [4]

Sources

(1*)	Map: Mindykowski, A.. 2004. Feckenham Forest Digital Mapping. WHEAS.	SWR11901
(2*)	Unpublished document: Unknown. Unknown. Feckenham Forest.	SWR11902
(3)	Bibliographic reference: Birrell, J.. 2006. Records of Feckenham Forest, Worcestershire, c.1236-1377. Worcestershire Historical Society.	SWR12005
(4)	Bibliographic reference: Page, W. 1913. A History of the County of Worcester: Volume III. Victoria County History. p111-120	SWR2428

Location

National Grid Reference

SO 9652 6211 Sheet No. SO96SE

Administrative Areas - None recorded

Associated Designations

SHINE	Ridge and furrow south east of the church, White Ladies Aston	Active	DWR6745
-------	---	--------	---------

Associated Historic Landscape Character Records - None Recorded

Related Monuments - None Recorded

Finds recorded in associated Event records

Associated Events/Activities

Desk Based Assessment in 2016 at Roxley Stud, Fladbury (Desk Based Assessment. Ref: WSM68005)



HER Number	Site Name	Record Type
WSM47306	The Holloway, Chaddesley Corbett	Monument

Monument Types and Dates

ROAD (18TH CENTURY AD to 21ST CENTURY AD - 1701 AD to 2050 AD)

Evidence SUB SURFACE DEPOSIT

Description

Discontinuous pebbled surface immediately below road surface. Probably 18th century or later in date. Found during salvage recording in 1997.[1]

This road is on the 1745 Throckmorton estate map.[2]

Sources

- | | | |
|------|--|----------|
| (1*) | Bibliographic reference: Pearson, E, and Hurst, D. 1998. Salvage Recording along the line of the Chaddesley Corbett Supply Main. Archaeological Service - Worcestershire County Council. | SWR8231 |
| (2) | Digital archive: Noke, M. 2010. Combined GIS shapefile for digitised estate maps and database records in Worcestershire. . WHEAS. | SWR12720 |

Location

National Grid Reference

SO 8922 7469 Sheet No. SO87SE

Administrative Areas

Civil Parish Chaddesley Corbett, Wyre Forest, Worcestershire

Associated Designations - None Recorded

Associated Historic Landscape Character Records - None Recorded

Related Monuments - None Recorded

Finds recorded in associated Event records

Associated Events/Activities

Salvage Recording in 1997, Chaddesley Corbett Supply Main, Chaddesley Corbett (Event - Intervention. Ref: WSM26343)



HER Number	Site Name	Record Type
WSM53859	Demolished Farm Buildings, Lodge Farm, Chaddesley Corbett	Monument

Monument Types and Dates

BARN? (17TH CENTURY AD to 20TH CENTURY AD - 1601 AD? to 2000 AD?)

17TH CENTURY AD - 20TH CENTURY AD

Evidence CARTOGRAPHIC EVIDENCE

DOVECOTE? (17TH CENTURY AD to 20TH CENTURY AD - 1601 AD? to 2000 AD?)

17TH CENTURY AD - 20TH CENTURY AD

Evidence CARTOGRAPHIC EVIDENCE

SHELTER SHED? (17TH CENTURY AD to 21ST CENTURY AD - 1601 AD to 2050 AD)

Description

Lodge Farm, Chaddesley Corbett. Partially extant 17th century listed farmstead with converted buildings. Regular courtyard with multiple yards. Additional, prominent detached elements to the main plan. The farmhouse is detached and set away from the yard. There has been a partial loss (less than 50%) of traditional buildings. Located within or in association to a village. Horse engine house located within the farmstead. [1][2]

West Midlands Farmsteads and Landscapes Project Regional Statement [3]

Worcestershire Farmsteads Guidance: Part 1 Farmsteads Assessment Framework and Part 2 Worcestershire Farmsteads Character Statement [4][5]

Buildings extant on second edition OS Map but no longer present on modern mapping. Possibly included a barn and attached shelter shed immediately north of the farmhouse, a large barn and a circular building, possibly dovecote, attached to the central farm range to as well as two long shelter sheds positioned in the north of the farmyard. [6] [7]

Sources

- | | | |
|------|---|----------|
| (1) | Digital archive: Gough, E. 2006. Worcestershire Historic Farmsteads and Landscapes Project - GIS Layer. Worcestershire Historic Environment and Archaeology. PRN674 | SWR9231 |
| (2*) | Unpublished document: Hathaway, E, Lake, J and A, Mindykowski. 2012. Worcestershire Historic Farmsteads Characterisation Project (The West Midlands Farmsteads and Landscapes Project). English Heritage. | SWR22519 |
| (3) | Bibliographic reference: Lake, J and B, Edwards. 2010. West Midlands Farmsteads and Landscapes Project Regional Statement. | SWR22520 |
| (4*) | Guide: Lake J, Hathaway E, Mindykowski A and Robson-Glyde, S. 2014. Worcestershire Farmsteads Guidance: Farmstead Assessment Framework. English Heritage. | SWR22523 |
| (5*) | Guide: Lake J, Hathaway E, Mindykowski A and Robson-Glyde S. 2014. Worcestershire Farmsteads Guidance: Character Statement. English Heritage. | SWR22524 |
| (6) | Personal Comment: Webley, A. 2012 onwards. Personal comment on updating/creating HER record. | SWR21669 |
| (7) | Map: Ordnance Survey. 2003. Digital 2nd Edition OS Map (Original scale:25"(1:2500)). Landmark Digital. | SWR9687 |

Location

National Grid Reference

SO 8906 7360

Sheet No. SO87SE

Administrative Areas



Civil Parish Chaddesley Corbett, Wyre Forest, Worcestershire

Associated Designations - None Recorded

Associated Historic Landscape Character Records - None Recorded

Related Monuments

WSM61509 Lodge Farm, Chaddesley Corbett Hierarchical

Finds recorded in associated Event records

Associated Events/Activities

Countywide projects - including The Historic Buildings of Worcestershire and Historic Farmstead
Characterisation Project (Event - Survey. Ref: WSM43249)



HER Number	Site Name	Record Type
WSM53860	1 - 11 Fold Court (Fold Farm), The Village, Chaddesley Corbett	Building

Monument Types and Dates

FARMSTEAD (19TH CENTURY AD to 21ST CENTURY AD - 1801 AD to 2050 AD)

Description

1 -11 Fold Court, components of 19th century traditional farmstead. On Local List. Partially extant (?) 19th century unlisted farmstead with converted buildings. Large scale. Regular courtyard with buildings on all four sides of the yard, plus an additional detached building (now lost), possibly a hay barn, south of the yard. The farmhouse was attached to the north east agricultural range, possibly by a covered entranceway. There has been significant loss (greater than 50%) of traditional buildings. Located within or in association to a village. [1][2]

West Midlands Farmsteads and Landscapes Project Regional Statement. [3]

Worcestershire Farmsteads Guidance: Part 1 Farmsteads Assessment Framework and Part 2 Worcestershire Farmsteads Character Statement. [4][5]

On Local List. [7]

Sources

- | | | |
|------|---|----------|
| (1) | Digital archive: Gough, E. 2006. Worcestershire Historic Farmsteads and Landscapes Project - GIS Layer. Worcestershire Historic Environment and Archaeology. PRN675 | SWR9231 |
| (2*) | Unpublished document: Hathaway, E, Lake, J and A, Mindykowski. 2012. Worcestershire Historic Farmsteads Characterisation Project (The West Midlands Farmsteads and Landscapes Project). English Heritage. | SWR22519 |
| (3) | Bibliographic reference: Lake, J and B, Edwards. 2010. West Midlands Farmsteads and Landscapes Project Regional Statement. | SWR22520 |
| (4*) | Guide: Lake J, Hathaway E, Mindykowski A and Robson-Glyde, S. 2014. Worcestershire Farmsteads Guidance: Farmstead Assessment Framework. English Heritage. | SWR22523 |
| (5*) | Guide: Lake J, Hathaway E, Mindykowski A and Robson-Glyde S. 2014. Worcestershire Farmsteads Guidance: Character Statement. English Heritage. | SWR22524 |
| (7) | List: Wyre Forest DC. 2016. Local Heritage List for Chaddesley Corbett. | SWR26064 |

Location

National Grid Reference

SO 8931 7352 Sheet No. SO87SE

Administrative Areas

Civil Parish Chaddesley Corbett, Wyre Forest, Worcestershire

Associated Designations - None Recorded

Associated Historic Landscape Character Records - None Recorded

Related Monuments

WSM61510	1-11 Fold Court (Fold Farm), The Village, Chaddesley Corbett	Hierarchical
----------	---	--------------



Finds recorded in associated Event records

Associated Events/Activities

Countywide projects - including The Historic Buildings of Worcestershire and Historic Farmstead
Characterisation Project (Event - Survey. Ref: WSM43249)



HER Number	Site Name	Record Type
WSM54075	Vicarage Farm (Old Vicarage Farm), Chaddesley Corbett	Building

Monument Types and Dates

FARMSTEAD (19TH CENTURY AD to 21ST CENTURY AD - 1801 AD to 2050 AD)

Description

Vicarage Farm (Old Vicarage Farm), Chaddesley Corbett. Partially extant 19th century (?) unlisted farmstead with converted buildings. Linear plan . Additional, prominent detached elements to the main plan. The farmhouse is attached to the agricultural range. There has been a partial loss (less than 50%) of traditional buildings. Located within or in association to a village. [1][2]

West Midlands Farmsteads and Landscapes Project Regional Statement [3]

Worcestershire Farmsteads Guidance: Part 1 Farmsteads Assessment Framework and Part 2 Worcestershire Farmsteads Character Statement [4][5]

Farmhouse: 19th century (?) Working building(s): 19th century (?) [6]

Sources

- | | | |
|------|---|----------|
| (1) | Digital archive: Gough, E. 2006. Worcestershire Historic Farmsteads and Landscapes Project - GIS Layer. Worcestershire Historic Environment and Archaeology. PRN2600 | SWR9231 |
| (2*) | Unpublished document: Hathaway, E, Lake, J and A, Mindykowski. 2012. Worcestershire Historic Farmsteads Characterisation Project (The West Midlands Farmsteads and Landscapes Project). English Heritage. | SWR22519 |
| (3) | Bibliographic reference: Lake, J and B, Edwards. 2010. West Midlands Farmsteads and Landscapes Project Regional Statement. | SWR22520 |
| (4*) | Guide: Lake J, Hathaway E, Mindykowski A and Robson-Glyde, S. 2014. Worcestershire Farmsteads Guidance: Farmstead Assessment Framework. English Heritage. | SWR22523 |
| (5*) | Guide: Lake J, Hathaway E, Mindykowski A and Robson-Glyde S. 2014. Worcestershire Farmsteads Guidance: Character Statement. English Heritage. | SWR22524 |
| (6) | Personal Comment: Hathaway, E. 2007 - 2013. Worcestershire Historic Farmsteads and Landscapes Project - Personal Comments. | SWR22517 |

Location

National Grid Reference

SO 8947 7362 Sheet No. SO87SE

Administrative Areas

Civil Parish Chaddesley Corbett, Wyre Forest, Worcestershire

Associated Designations - None Recorded

Associated Historic Landscape Character Records - None Recorded

Related Monuments

WSM61725	Vicarage Farm (Old Vicarage Farm), Chaddesley Corbett	Hierarchical
----------	---	--------------



Finds recorded in associated Event records

Associated Events/Activities

Countywide projects - including The Historic Buildings of Worcestershire and Historic Farmstead
Characterisation Project (Event - Survey. Ref: WSM43249)



HER Number	Site Name	Record Type
WSM57523	Painted headstone, Chaddesley Corbett	Building

Monument Types and Dates

GRAVESTONE (19TH CENTURY AD to 21ST CENTURY AD - 1841 AD to 2050 AD)

Evidence	STRUCTURE
Main Building Material	LIMESTONE

Description

Sandstone headstone with black and yellow paint on the cut lettering in 2001. In memory of John and Mary Corbett and their children.[1]

Condition as of 18-06-2014 unknown. Approximate location mapped.[2]

Sources

(1*)	Correspondence: Bryant, V. & Ricketts, J.. 2001. Correspondence Re. Painted Memorials.	SWR22855
(2)	Personal Comment: Russell, O.K.. Various. Comment On Setting Up Record. WAAS. 18-06-2014	SWR999

Location

National Grid Reference

SO 8912 7356 Sheet No. SO87SE

Administrative Areas

Civil Parish Chaddesley Corbett, Wyre Forest, Worcestershire

Associated Designations - None Recorded

Associated Historic Landscape Character Records - None Recorded

Related Monuments - None Recorded

Finds recorded in associated Event records

Associated Events/Activities - None Recorded



HER Number	Site Name	Record Type
WSM57524	Painted headstone, Chaddesley Corbett	Building

Monument Types and Dates

GRAVESTONE (19TH CENTURY AD to 21ST CENTURY AD - 1841 AD to 2050 AD)

Evidence	STRUCTURE
Main Building Material	LIMESTONE

Description

Sandstone headstone with black base and gold lettering, survey in 2001. In memory of John and Rebecca Horn and John their son.[1]

Condition as of 18-06-2014 unknown. Approximate location mapped.[2]

Sources

(1*)	Correspondence: Bryant, V. & Ricketts, J.. 2001. Correspondence Re. Painted Memorials.	SWR22855
(2)	Personal Comment: Russell, O.K.. Various. Comment On Setting Up Record. WAAS. 18-06-2014	SWR999

Location

National Grid Reference

SO 8913 7356 Sheet No. SO87SE

Administrative Areas

Civil Parish Chaddesley Corbett, Wyre Forest, Worcestershire

Associated Designations - None Recorded

Associated Historic Landscape Character Records - None Recorded

Related Monuments - None Recorded

Finds recorded in associated Event records

Associated Events/Activities - None Recorded



HER Number	Site Name	Record Type
WSM61509	Lodge Farm, Chaddesley Corbett	Landscape Component

Monument Types and Dates

FARMSTEAD (17TH CENTURY AD to 21ST CENTURY AD - 1601 AD to 2050 AD)

Description

Lodge Farm, Chaddesley Corbett. Partially extant 17th century listed farmstead with converted buildings. Regular courtyard with multiple yards. Additional, prominent detached elements to the main plan. The farmhouse is detached and set away from the yard. There has been a partial loss (less than 50%) of traditional buildings. Located within or in association to a village. Horse engine house located within the farmstead. [1][2]

West Midlands Farmsteads and Landscapes Project Regional Statement [3]

Worcestershire Farmsteads Guidance: Part 1 Farmsteads Assessment Framework and Part 2 Worcestershire Farmsteads Character Statement [4][5]

Farmhouse: 17th century. Timber framed, painted brick infill, tile roof. Working building(s): 17th century. Timber framed, brick infill, tile roof. [6]

Historic Farmsteads: A Manual for Mapping [7]

Sources

- | | | |
|------|---|----------|
| (1) | Digital archive: Gough, E. 2006. Worcestershire Historic Farmsteads and Landscapes Project - GIS Layer. Worcestershire Historic Environment and Archaeology. PRN674 | SWR9231 |
| (2*) | Unpublished document: Hathaway, E, Lake, J and A, Mindykowski. 2012. Worcestershire Historic Farmsteads Characterisation Project (The West Midlands Farmsteads and Landscapes Project). English Heritage. | SWR22519 |
| (3) | Bibliographic reference: Lake, J and B, Edwards. 2010. West Midlands Farmsteads and Landscapes Project Regional Statement. | SWR22520 |
| (4*) | Guide: Lake J, Hathaway E, Mindykowski A and Robson-Glyde, S. 2014. Worcestershire Farmsteads Guidance: Farmstead Assessment Framework. English Heritage. | SWR22523 |
| (5*) | Guide: Lake J, Hathaway E, Mindykowski A and Robson-Glyde S. 2014. Worcestershire Farmsteads Guidance: Character Statement. English Heritage. | SWR22524 |
| (6) | Personal Comment: Hathaway, E. 2007 - 2013. Worcestershire Historic Farmsteads and Landscapes Project - Personal Comments. | SWR22517 |
| (7*) | Unpublished document: Lake, J and B, Edwards. 2008. Historic Farmsteads: A Manual for Mapping. | SWR22535 |

Location

National Grid Reference

SO 8903 7357 Sheet No. SO87SE

Administrative Areas

Civil Parish Chaddesley Corbett, Wyre Forest, Worcestershire

Associated Designations - None Recorded

Associated Historic Landscape Character Records - None Recorded



Related Monuments

WSM10331	Lodge Farm, Chaddesley Corbett	Hierarchical
WSM40661	Barn at Lodge Farm, Chaddesley Corbett	Hierarchical
WSM53859	Demolished Farm Buildings, Lodge Farm, Chaddesley Corbett	Hierarchical
WSM77766	Farm Buildings, Lodge Farm, Chaddesley Corbett	Hierarchical

Finds recorded in associated Event records

Associated Events/Activities

Countywide projects - including The Historic Buildings of Worcestershire and Historic Farmstead
Characterisation Project (Event - Survey. Ref: WSM43249)



HER Number	Site Name	Record Type
WSM61510	1-11 Fold Court (Fold Farm), The Village, Chaddesley Corbett	Landscape Component

Monument Types and Dates

FARMSTEAD (19TH CENTURY AD to 21ST CENTURY AD - 1801 AD to 2050 AD)

Description

1 -11 Fold Court, components of 19th century traditional farmstead. On Local List. Partially extant (?) 19th century unlisted farmstead with converted buildings. Large scale. Regular courtyard with buildings on all four sides of the yard, plus an additional detached building (now lost), possibly a hay barn, south of the yard. The farmhouse was attached to the north east agricultural range, possibly by a covered entranceway. There has been significant loss (greater than 50%) of traditional buildings. Located within or in association to a village. [1][2]

West Midlands Farmsteads and Landscapes Project Regional Statement. [3]

Worcestershire Farmsteads Guidance: Part 1 Farmsteads Assessment Framework and Part 2 Worcestershire Farmsteads Character Statement. [4][5]

Historic Farmsteads: A Manual for Mapping. [6]

Sources

- | | | |
|------|---|----------|
| (1) | Digital archive: Gough, E. 2006. Worcestershire Historic Farmsteads and Landscapes Project - GIS Layer. Worcestershire Historic Environment and Archaeology. PRN675 | SWR9231 |
| (2*) | Unpublished document: Hathaway, E, Lake, J and A, Mindykowski. 2012. Worcestershire Historic Farmsteads Characterisation Project (The West Midlands Farmsteads and Landscapes Project). English Heritage. | SWR22519 |
| (3) | Bibliographic reference: Lake, J and B, Edwards. 2010. West Midlands Farmsteads and Landscapes Project Regional Statement. | SWR22520 |
| (4*) | Guide: Lake J, Hathaway E, Mindykowski A and Robson-Glyde, S. 2014. Worcestershire Farmsteads Guidance: Farmstead Assessment Framework. English Heritage. | SWR22523 |
| (5*) | Guide: Lake J, Hathaway E, Mindykowski A and Robson-Glyde S. 2014. Worcestershire Farmsteads Guidance: Character Statement. English Heritage. | SWR22524 |
| (6) | Unpublished document: Lake, J and B, Edwards. 2008. Historic Farmsteads: A Manual for Mapping. | SWR22535 |

Location

National Grid Reference

SO 8930 7350 Sheet No. SO87SE

Administrative Areas

Civil Parish Chaddesley Corbett, Wyre Forest, Worcestershire

Associated Designations - None Recorded

Associated Historic Landscape Character Records - None Recorded

Related Monuments

WSM53860 1 - 11 Fold Court (Fold Farm), The Village, Hierarchical



Chaddesley Corbett

Finds recorded in associated Event records

Associated Events/Activities

Countywide projects - including The Historic Buildings of Worcestershire and Historic Farmstead
Characterisation Project (Event - Survey. Ref: WSM43249)



HER Number	Site Name	Record Type
WSM61725	Vicarage Farm (Old Vicarage Farm), Chaddesley Corbett	Landscape Component

Monument Types and Dates

FARMSTEAD (19TH CENTURY AD to 21ST CENTURY AD - 1801 AD to 2050 AD)

Description

Vicarage Farm (Old Vicarage Farm), Chaddesley Corbett. Partially extant 19th century (?) unlisted farmstead with converted buildings. Linear plan . Additional, prominent detached elements to the main plan. The farmhouse is attached to the agricultural range. There has been a partial loss (less than 50%) of traditional buildings. Located within or in association to a village. [1][2]

West Midlands Farmsteads and Landscapes Project Regional Statement [3]

Worcestershire Farmsteads Guidance: Part 1 Farmsteads Assessment Framework and Part 2 Worcestershire Farmsteads Character Statement [4][5]

Farmhouse: 19th century (?) Working building(s): 19th century (?) [6]

Historic Farmsteads: A Manual for Mapping [7]

Sources

- | | | |
|------|---|----------|
| (1) | Digital archive: Gough, E. 2006. Worcestershire Historic Farmsteads and Landscapes Project - GIS Layer. Worcestershire Historic Environment and Archaeology. PRN2600 | SWR9231 |
| (2*) | Unpublished document: Hathaway, E, Lake, J and A, Mindykowski. 2012. Worcestershire Historic Farmsteads Characterisation Project (The West Midlands Farmsteads and Landscapes Project). English Heritage. | SWR22519 |
| (3) | Bibliographic reference: Lake, J and B, Edwards. 2010. West Midlands Farmsteads and Landscapes Project Regional Statement. | SWR22520 |
| (4*) | Guide: Lake J, Hathaway E, Mindykowski A and Robson-Glyde, S. 2014. Worcestershire Farmsteads Guidance: Farmstead Assessment Framework. English Heritage. | SWR22523 |
| (5*) | Guide: Lake J, Hathaway E, Mindykowski A and Robson-Glyde S. 2014. Worcestershire Farmsteads Guidance: Character Statement. English Heritage. | SWR22524 |
| (6) | Personal Comment: Hathaway, E. 2007 - 2013. Worcestershire Historic Farmsteads and Landscapes Project - Personal Comments. | SWR22517 |
| (7*) | Unpublished document: Lake, J and B, Edwards. 2008. Historic Farmsteads: A Manual for Mapping. | SWR22535 |

Location

National Grid Reference

SO 8947 7362 Sheet No. SO87SE

Administrative Areas

Civil Parish Chaddesley Corbett, Wyre Forest, Worcestershire

Associated Designations - None Recorded

Associated Historic Landscape Character Records - None Recorded



Related Monuments

WSM54075	Vicarage Farm (Old Vicarage Farm), Chaddesley Corbett	Hierarchical
----------	--	--------------

Finds recorded in associated Event records

Associated Events/Activities

Countywide projects - including The Historic Buildings of Worcestershire and Historic Farmstead
Characterisation Project (Event - Survey. Ref: WSM43249)



HER Number	Site Name	Record Type
WSM64296	Portable Antiquities Scheme find(s) including a Copper Alloy ROMAN 1ST CENTURY AD Coin	Portable Antiquities

Monument Types and Dates

FINDSPOT (ROMAN 1ST CENTURY AD to 3RD CENTURY AD - 43 AD to 250 AD)

Evidence FIND

Description

WAW-5A41B2 - A very worn copper alloy possible Roman coin, uncertain denomination of uncertain ruler, uncertain reverse and mint (43 - 250 AD)

Sources

- (1) Internet Site: British Museum. Various. Portable Antiquities Scheme SWR9225
(www.finds.org.uk). The British Museum.
-

Location

National Grid Reference Withheld

Administrative Areas

Civil Parish Chaddesley Corbett, Wyre Forest, Worcestershire

Associated Designations - None Recorded

Associated Historic Landscape Character Records - None Recorded

Related Monuments - None Recorded

Associated Finds

FWR14365 COIN (1) (ROMAN 1ST CENTURY AD to 3RD CENTURY AD - 43 COPPER ALLOY
AD to 250 AD)

PAS Ref: WAW-5A41B2 <http://finds.org.uk/database/artefacts/record/id/479593>

Associated Events/Activities - None Recorded



HER Number	Site Name	Record Type
WSM64298	Portable Antiquities Scheme find(s) including a Copper Alloy 14TH CENTURY AD Vessel	Portable Antiquities

Monument Types and Dates

FINDSPOT (14TH CENTURY AD to 17TH CENTURY AD - 1400 AD to 1700 AD)

Evidence FIND

Description

WAW-597BB2 - Two fused copper-alloy vessel feet of Medieval or Post-medieval date. The vessel feet are partially melted and consequently fused together, possibly due to waste or recycling. One foot is sub-rectangular in shape. In profile the fragment curves, the reverse is slightly concave. A prominent median rib, triangular in cross-section, runs down the length of the leg. The second foot survives in a poorer condition and is irregular in shaped.

The artefact is 95.15mm in length, 52.3mm wide, 26.45mm thick

Sources

- (1) Internet Site: British Museum. Various. Portable Antiquities Scheme (www.finds.org.uk). The British Museum. SWR9225

Location

National Grid Reference Withheld

Administrative Areas

Civil Parish Chaddesley Corbett, Wyre Forest, Worcestershire

Associated Designations - None Recorded

Associated Historic Landscape Character Records - None Recorded

Related Monuments - None Recorded

Associated Finds

FWR14367 VESSEL (1) (14TH CENTURY AD to 17TH CENTURY AD - 1400 AD to 1700 AD) COPPER ALLOY

PAS Ref: WAW-597BB2 <http://finds.org.uk/database/artefacts/record/id/479567>

Associated Events/Activities - None Recorded



HER Number	Site Name	Record Type
WSM64300	Portable Antiquities Scheme find(s) including a Silver 2ND CENTURY AD Coin	Portable Antiquities

Monument Types and Dates

FINDSPOT (2ND CENTURY AD to 3RD CENTURY AD - 193 AD to 211 AD)

Evidence FIND

Description

WAW-586B27 - A fragment of a Roman silver denarius of Septimius Severus (193-211 AD), Emperor on horse walking right reverse type, of uncertain mint (193 - 211 AD; Reece Issue Period 10).

Sources

- (1) Internet Site: British Museum. Various. Portable Antiquities Scheme (www.finds.org.uk). The British Museum. SWR9225

Location

National Grid Reference Withheld

Administrative Areas

Civil Parish Chaddesley Corbett, Wyre Forest, Worcestershire

Associated Designations - None Recorded

Associated Historic Landscape Character Records - None Recorded

Related Monuments - None Recorded

Associated Finds

FWR14369 COIN (1) (2ND CENTURY AD to 3RD CENTURY AD - 193 AD to 211 AD) SILVER

PAS Ref: WAW-586B27 <http://finds.org.uk/database/artefacts/record/id/479534>

Associated Events/Activities - None Recorded



HER Number	Site Name	Record Type
WSM64558	Portable Antiquities Scheme find(s) including a Iron 12TH CENTURY AD Knife	Portable Antiquities

Monument Types and Dates

FINDSPOT (12TH CENTURY AD to 17TH CENTURY AD - 1200 AD to 1700 AD)

Evidence	FIND
----------	------

Description

WAW-A91822 - A complete cast copper alloy end cap from a scale tang knife, of Medieval to Post Medieval dating (13th to 17th Centuries AD).

The end cap consists of a double (addorsed) horse hoof terminal. Each hoof is oval in cross section, with a single groove located centrally on the flat base. The hooves curve away from each other. A groove is present between each hoof, separating it from the other one. A horizontal groove is present at the base of the cap, separating it from the handle of the knife.

The lower end of the end cap has a slot, currently containing the remains of the scale tang from the original knife.

The end cap is a dark to mid green colour, with an uneven surface patina.



The end cap measures 15.78mm in length, 17.71mm wide and 8.12mm thick. It weighs 6.1 grams.

Scale tang knives were introduced in the 13th/14th Centuries, but continued in use until the 17th Century. End caps have been encountered in a variety of styles, not just stylised horse's hooves. Similar examples have been recorded on the PAS database: NMS-FD27A5, NMS-7E26D1, NMS-60F8F5 from Norfolk; SOM-58ABE1 from Somerset; SF-410D06 from Suffolk; IOW-2A94C1, IOW-542942 from the Isle of Wight; SOM-688B81 from Dorset; and GLO-41D9F4 from Avon.

Sources

- (1) Internet Site: British Museum. Various. Portable Antiquities Scheme SWR9225
(www.finds.org.uk). The British Museum.

Location

National Grid Reference Withheld

Administrative Areas

Civil Parish Chaddesley Corbett, Wyre Forest, Worcestershire

Associated Designations - None Recorded

Associated Historic Landscape Character Records - None Recorded

Related Monuments - None Recorded

Associated Finds

FWR14633 KNIFE (1) (12TH CENTURY AD to 17TH CENTURY AD - 1200 AD COPPER ALLOY, IRON
to 1700 AD)

PAS Ref: WAW-A91822 <http://finds.org.uk/database/artefacts/record/id/429481>

Associated Events/Activities - None Recorded



HER Number	Site Name	Record Type
WSM65108	Portable Antiquities Scheme find(s) including a Copper Alloy 13TH CENTURY AD Vessel	Portable Antiquities

Monument Types and Dates

FINDSPOT (13TH CENTURY AD to 16TH CENTURY AD - 1250 AD to 1600 AD)

Evidence	FIND

Description

WAW-B85ED3 - The foot is probably from a cast copper alloy cooking vessel. In plan it is a rectangle, and in profile it is an elongated sub-rectangle which has a curved profile, almost forming a 'C' shape. The upper edge is a broken edge, but the break is not recent. In section the leg is rectangular. There are traces of a black deposit which is probably a sooty/carbon deposit. It is the sooty/carbon deposit which suggests it may be from a cooking vessel. Otherwise the surface is pitted with traces of a mid grey/green coloured surface. The leg measures 38.26mm tall, 29.67mm wide. It weighs 90.2g.

These cooking vessels, according to Geake, date from the mid 13th to 16th centuries.

WAW-B85298 - A cast copper alloy cooking vessel leg. The leg is a sub-rectangle in plan with the upper and lower edges being broken, these breaks are not recent as the patina covers them. The leg is decorated with a prominent, integral vertical ridge which is sub semi-circular in section. The surface of the leg has traces of a mid green coloured patina. There are traces of a black deposit which is probably a sooty/carbon deposit. The leg measures 36.03mm wide across the foot, and 23.21mm tall. It weighs 54.4g.

It is uncertain what type of vessel this leg comes from, but Egan (Egan G. 1998 *The Medieval Household Daily Living* c. 1150-c.1450 Museum of London, London, The Stationary Office) comments that commonly used cooking vessels in the Medieval period include skillets, ewers, and cauldrons. Geake (Geake, H. 2001 *Finds Recording Guide Unpublished*) suggests such vessels were used from the mid 13th to 16th centuries.

WAW-8EE7D0 - A cast copper alloy cooking vessel leg/foot or a chaffing dish rim fragment. The leg/rim is a sub-rectangle in plan and is trapezoidal in section. One narrow edge tapers in depth to a blunt but broken edge, these breaks are not recent as the patina covers it. The surface of the leg has a mottled mid green patina. The leg/rim measures 14.08mm wide, and 29.78mm tall. It weighs 13.7g.

It is uncertain what type of vessel this leg, if it is a leg, comes from, but Egan (Egan G. 1998 *The Medieval Household Daily Living* c. 1150-c.1450 Museum of London, London, The Stationary Office) comments that commonly used cooking vessels in the Medieval period include skillets, ewers, and cauldrons. Geake (Geake, H. 2001 *Finds Recording Guide Unpublished*) suggests such vessels were used from the mid 13th to 16th centuries. Another possible identification is a chaffing rim which dates to the late Medieval period.

WAW-8EC4B6 - A cast copper alloy cooking vessel leg/foot. The leg is a sub-rectangle in plan and in profile it is a sub 'L' shape. The upper edge is broken and a corner of the foot, these breaks are not recent as the patina covers it. The base of the foot is sub-trapezoidal with the narrowest edge forming the reverse edge. The leg and foot is decorated with a prominent, integral vertical ridge which is sub semi-circular in section. The surface of the leg has traces of a mid green coloured patina. There are traces of a black deposit which is probably a sooty/carbon deposit. The leg measures 44.02mm wide across the foot, and 20.72mm tall. It weighs 81.1g.

It is uncertain what type of vessel this leg comes from, but Egan (Egan G. 1998 *The Medieval Household Daily Living* c. 1150-c.1450 Museum of London, London, The Stationary Office) comments that commonly used cooking vessels in the Medieval period include skillets, ewers, and cauldrons. Geake (Geake, H. 2001 *Finds Recording Guide Unpublished*) suggests such vessels were used from the mid 13th to 16th centuries.

WAW-8EA4A7 - A cast copper alloy cooking vessel leg/foot. The leg is a sub-rectangle in plan and in profile it is a sub 'L' shape. The upper edge is broken at an oblique angle. This break is not recent as the patina covers it. The base of the foot is sub-trapezoidal with the narrowest edge forming the reverse edge. The leg and foot is decorated with a prominent, integral vertical ridge which is sub semi-circular in section. The surface has traces of a heavy grey/green patina and both the front and reverse faces has traces of a black deposit which is probably a sooty/carbon deposit. The leg measures 50.82mm wide across the foot, and 47.14mm tall. It weighs 124.1g.

It is uncertain what type of vessel this leg comes from, but Egan (Egan G. 1998 *The Medieval Household Daily Living* c. 1150-



c.1450 Museum of London, London, The Stationary Office) comments that commonly used cooking vessels in the Medieval period include skillets, ewers, and cauldrons. Geake (Geake, H. 2001 Finds Recording Guide Unpublished) suggests such vessels were used from the mid 13th to 16th centuries.

Sources

(1)	Internet Site: British Museum. Various. Portable Antiquities Scheme (www.finds.org.uk). The British Museum.	SWR9225
(1)	Internet Site: British Museum. Various. Portable Antiquities Scheme (www.finds.org.uk). The British Museum.	SWR9225
(1)	Internet Site: British Museum. Various. Portable Antiquities Scheme (www.finds.org.uk). The British Museum.	SWR9225
(1)	Internet Site: British Museum. Various. Portable Antiquities Scheme (www.finds.org.uk). The British Museum.	SWR9225
(1)	Internet Site: British Museum. Various. Portable Antiquities Scheme (www.finds.org.uk). The British Museum.	SWR9225

Location

National Grid Reference Withheld

Administrative Areas

Civil Parish Chaddesley Corbett, Wyre Forest, Worcestershire

Associated Designations - None Recorded

Associated Historic Landscape Character Records - None Recorded

Related Monuments - None Recorded

Associated Finds

FWR15343	VESSEL (1) (13TH CENTURY AD to 16TH CENTURY AD - 1250 AD to 1600 AD)	COPPER ALLOY
	PAS Ref: WAW-B85ED3 http://finds.org.uk/database/artefacts/record/id/272485	
FWR15344	VESSEL (1) (13TH CENTURY AD to 16TH CENTURY AD - 1250 AD to 1600 AD)	COPPER ALLOY
	PAS Ref: WAW-B85298 http://finds.org.uk/database/artefacts/record/id/272484	
FWR15345	VESSEL (1) (13TH CENTURY AD to 16TH CENTURY AD - 1250 AD to 1600 AD)	COPPER ALLOY
	PAS Ref: WAW-8EE7D0 http://finds.org.uk/database/artefacts/record/id/272380	
FWR15377	VESSEL (1)	COPPER ALLOY
	PAS Ref: WAW-8EC4B6 http://finds.org.uk/database/artefacts/record/id/272379	
FWR15378	VESSEL (1) (13TH CENTURY AD to 16TH CENTURY AD - 1250 AD to 1600 AD)	COPPER ALLOY
	PAS Ref: WAW-8EA4A7 http://finds.org.uk/database/artefacts/record/id/272378	

Associated Events/Activities - None Recorded





HER Number	Site Name	Record Type
WSM65129	Portable Antiquities Scheme find(s) including a Copper Alloy ROMAN 1ST CENTURY AD Brooch	Portable Antiquities

Monument Types and Dates

FINDSPOT (13TH CENTURY AD - 1280 AD to 1286 AD)

Evidence	FIND

Description

WAW-8E5F95 - Medieval coin: penny of Alexander III of Scotland, minted between c. 1280 and 1286. Class E: Seaby No. 5055.

WAW-8E52A7 - Medieval coin: penny of an unknown late Medieval ruler. The coin was probably minted between 1399 and 1485 in York. The legend has been clipped off the flan.

WAW-8E26D3 - A lead alloy Medieval seal matrix. The matrix is a flat-backed type. The back has a short ridge or flattened lug at one corner. In plan the matrix is a pointed oval. The underside of the matrix has a legend and central device. The legend reads ?? S? THOM? DE WODAMCOT?. The device is a circular eight-petalled flower. The matrix is slightly bent in profile forming a shallow ?S? shaped profile. The matrix measures 31.29mm long, 21.63mm wide and 6.92mm thick. It weighs 12.2g. The surface of the matrix has an oxidised cream surface with abraded edges.

Harvey and McGuinness (1996 A Guide to British Medieval Seals British Library and Public Record Office) suggest that small pointed oval shaped seal matrices were mainly in use in the 13th century. This matrix is a personal example, belonging to a male called Thomas. The place name is uncertain, but may be an abbreviated and slightly garbled version of ?Woodcote?, which is a hamlet within Chaddesley Corbett. Woodcote means 'Cottages at the Wood' (Watts, V. 2004 The Cambridge Dictionary of English Place-Names' Cambridge University Press).

WAW-8E0C76 - A cast copper alloy button. The head of the button is biconvex, and decorated with a small knob at the apex. Protruding from the back of the head there is an integral loop with a circular perforation at the terminal. The surface of the button has a dark green shiny patina. The diameter across the head is 11.57mm and the length is 16.86mm. It weighs 3.6g.

Another similar shaped button in Egan and Pritchard (2002), No. 1404 which is thought to be dated to the 13th to late 15th centuries. Other examples are illustrated in Egan (2005 Material Culture in London in an Age of Transition MoLAS Monograph 19), for example 207 to 211 which again are made of cast lead/tin, but these were found in 17th century contexts but were probably intrusive.

WAW-8DFA37 - Post Medieval coin: threepence of Elizabeth I (1558-1603) minted in London between 1578 and 1580. North No. 1998.

WAW-8DD441 - A double looped rectangular buckle made from cast copper. In plan, the buckle is rectangular with rounded corners and is narrowed at the strap bar. The loops are decorated on the outer surface with obliquely angled grooves. The frame is semi-circular in section. The reverse is flat and undecorated but the frame is slightly bent. The strap bar is narrowed, and is semi-circular in section. The pin is missing. It has a well developed dark brown/grey coloured patina. The buckle measures 43.7mm long and 39.54mm wide. It weighs 10.3g.

Whitehead (Whitehead, R. 1996 Buckles 1250-1800 Greenlight Publishing) illustrates similar shaped and sized buckles, Nos. 269-295 and dates them broadly to the mid 15th to mid 17th century. Egan (Egan, G. 1998 The Medieval Household: Daily Living c. 1150 ? c. 1450 The Stationary Office: London) also illustrates a similar buckle, No. 342 and dates it to the second half of the 15th century.

WAW-799FC8 - An incomplete cast copper alloy Roman brooch. The wings are semi-cylindrical with incomplete wing caps. The more complete cap has an incomplete central perforation which originally would have supported an axis bar. The axis bar, spring and pin are missing. Along the upper edge of the wings and bow head there traces of an integral hook or lug, which originally would have held the horizontal bar of the spring. The wings are decorated with pairs of transverse grooves. The bow head is slightly hump-like in profile and decorated with a bordering ridge down each side of the bow. The bow head tapers gradually to form the bow which is a wide crescent in section. The bow is broken just below the wings. The break is not too recent. The surface of the brooch has been silvered or tinned giving it a shiny grey patina. The brooch measures 13.23mm long, 20.08mm wide and weighs 3.9g.



The brooch is a Polden Hill type, which probably dates to c. 80 to 120 AD (Bayley and Butcher, 2004 Roman Brooches in Britain: A technological and Typological Study Based on the Richborough Collection Society of Antiquaries p. 160). Bayley and Butcher go on to comment that the distribution of Polden Hill brooches are concentrated in the West Midlands.

WAW-798132 - An incomplete cast copper alloy Roman brooch. The wings are semi-cylindrical, however one wing is missing. The complete wing has a perforated wing cap. The axis bar, spring and pin are all missing. The wing is undecorated. In the centre of the upper edge of the wings there is an integral hook which would have supported the spring chord. The bowhead is hump-like in profile and is semi-circular in section. The bow head is decorated with a tapering cell which has punched annulets in the centre. This decoration continues down the bow. The bow tapers to a blunt point. There is only a fragment of a catchplate. The surface of the brooch has a well developed green/grey patina. It measures 51.2mm long, 16.57mm wide across the wings and weighs 8.7g.

The brooch is a Polden Hill type, which probably dates to c. 75 to 175 AD (Worrell, S. 2007 ?Roman Brooch Timeline? North-West PAS Newsletter). Bayley and Butcher (Bayley and Butcher, 2004 Roman Brooches in Britain: A technological and Typological Study Based on the Richborough Collection Society of Antiquaries p. 160) comment that the distribution of Polden Hill brooches are concentrated in the West Midlands.

Sources

(1)	Internet Site: British Museum. Various. Portable Antiquities Scheme (www.finds.org.uk). The British Museum.	SWR9225
(1)	Internet Site: British Museum. Various. Portable Antiquities Scheme (www.finds.org.uk). The British Museum.	SWR9225
(1)	Internet Site: British Museum. Various. Portable Antiquities Scheme (www.finds.org.uk). The British Museum.	SWR9225
(1)	Internet Site: British Museum. Various. Portable Antiquities Scheme (www.finds.org.uk). The British Museum.	SWR9225
(1)	Internet Site: British Museum. Various. Portable Antiquities Scheme (www.finds.org.uk). The British Museum.	SWR9225
(1)	Internet Site: British Museum. Various. Portable Antiquities Scheme (www.finds.org.uk). The British Museum.	SWR9225
(1)	Internet Site: British Museum. Various. Portable Antiquities Scheme (www.finds.org.uk). The British Museum.	SWR9225
(1)	Internet Site: British Museum. Various. Portable Antiquities Scheme (www.finds.org.uk). The British Museum.	SWR9225

Location

National Grid Reference Withheld

Administrative Areas

Civil Parish Chaddesley Corbett, Wyre Forest, Worcestershire

Associated Designations - None Recorded

Associated Historic Landscape Character Records - None Recorded

Related Monuments - None Recorded

Associated Finds

FWR15379 COIN (1) (13TH CENTURY AD - 1280 AD to 1286 AD) SILVER
PAS Ref: WAW-8E5F95 <http://finds.org.uk/database/artefacts/record/id/272377>



-
- FWR15380 COIN (1) (14TH CENTURY AD to 15TH CENTURY AD - 1399 AD to 1485 AD) SILVER
PAS Ref: WAW-8E52A7 <http://finds.org.uk/database/artefacts/record/id/272376>
- FWR15382 SEAL MATRIX (1) (12TH CENTURY AD to 13TH CENTURY AD - 1200 AD to 1300 AD) LEAD ALLOY
PAS Ref: WAW-8E26D3 <http://finds.org.uk/database/artefacts/record/id/272371>
- FWR15383 BUTTON (1) (12TH CENTURY AD to 15TH CENTURY AD - 1200 AD to 1500 AD) COPPER ALLOY
PAS Ref: WAW-8E0C76 <http://finds.org.uk/database/artefacts/record/id/272369>
- FWR15384 COIN (1) (16TH CENTURY AD - 1578 AD to 1580 AD) SILVER
PAS Ref: WAW-8DFA37 <http://finds.org.uk/database/artefacts/record/id/272368>
- FWR15385 BUCKLE (1) (15TH CENTURY AD - 1450 AD to 1500 AD) COPPER ALLOY
PAS Ref: WAW-8DD441 <http://finds.org.uk/database/artefacts/record/id/272367>
- FWR15386 BROOCH (1) (ROMAN 1ST CENTURY AD to 2ND CENTURY AD - 75 AD to 175 AD) COPPER ALLOY
PAS Ref: WAW-799FC8 <http://finds.org.uk/database/artefacts/record/id/272168>
- FWR15387 BROOCH (1) (ROMAN 1ST CENTURY AD to 2ND CENTURY AD - 75 AD to 175 AD) COPPER ALLOY
PAS Ref: WAW-798132 <http://finds.org.uk/database/artefacts/record/id/272167>

Associated Events/Activities - None Recorded



HER Number	Site Name	Record Type
WSM65147	Portable Antiquities Scheme find(s) including a Stone 18TH CENTURY AD Finger Ring	Portable Antiquities

Monument Types and Dates

FINDSPOT (18TH CENTURY AD to 20TH CENTURY AD - 1750 AD to 1950 AD)

Evidence	FIND

Description

BERK-E5DBC1 - A solid silver finger ring inscribed with chevron and ring designs with a knotted cord design around the bezel, which also has four small knobs surround it. Two horizontal silver bands inscribed with horizontal lines wrap around the body of the ring. The body of the ring is made from two thick bands of silver, with a thin plate of silver (the decorated portion) adhering to the outside of these bands. The green gemstone is thought to be type of Chalcedony (see below), with the stronger green colour nearer to the edge of the mount suggesting the stone has faded due to exposure to sunlight, a natural process.

The style of the ring, and the gem used suggests an early modern date, probably 19th to early 20th century. It would have been a valuable piece of jewellery.

The ring measures 22.60mm in diameter and the silver is 2.59mm thick. The bezel measures 10.67mm in length and is 9.11mm wide. The ring weighs 6.2gms.

Sources

- | | | |
|-----|---|---------|
| (1) | Internet Site: British Museum. Various. Portable Antiquities Scheme (www.finds.org.uk). The British Museum. | SWR9225 |
|-----|---|---------|

Location

National Grid Reference Withheld

Administrative Areas

Civil Parish Chaddesley Corbett, Wyre Forest, Worcestershire

Associated Designations - None Recorded

Associated Historic Landscape Character Records - None Recorded

Related Monuments - None Recorded

Associated Finds

FWR15425 FINGER RING (1) (18TH CENTURY AD to 20TH CENTURY AD - SILVER, STONE
1750 AD to 1950 AD)

PAS Ref: BERK-E5DBC1 <http://finds.org.uk/database/artefacts/record/id/267706>

Associated Events/Activities - None Recorded



HER Number	Site Name	Record Type
WSM65333	Portable Antiquities Scheme find(s) including a Copper Alloy 14TH CENTURY AD Finger Ring	Portable Antiquities

Monument Types and Dates

FINDSPOT (14TH CENTURY AD to 16TH CENTURY AD - 1400 AD to 1525 AD)

Evidence	FIND

Description

WAW-9337E0 - A Medieval cast copper alloy incomplete finger ring with engraved bezel. The hoop of the finger ring is a slender ?D? shape in profile and is a ?C? shape in plan as the ring is incomplete. The portion of the hoop missing is that opposite the bezel. The hoop expands in width at the shoulders bordering an circular bezel which has a flat face. This face is engraved with the head of a bull with a star between its ears and a drop shape or pear either side of the nose. The head is angled horizontally on the bezel. The design is within a circular beaded border and is in low-relief therefore enabling it to act as a seal matrix. The finger ring has an incomplete mid-green coloured patina which covers all surfaces. The ring measures 25.15mm long from each hoop terminal and 13.33mm wide across the bezel. It weighs 6.5g.

A series of very similar finger rings can be seen in the Saunders Saunders (P. And E. 1991 Salisbury and South Wiltshire Museum Medieval Catalogue (Part 1) pages 40-46) examples 16-19. John Cherry dates these rings to the 15th and early 16th centuries and it seems likely that a similar date can be assumed for this example.

Sources

- | | | |
|-----|---|---------|
| (1) | Internet Site: British Museum. Various. Portable Antiquities Scheme (www.finds.org.uk). The British Museum. | SWR9225 |
|-----|---|---------|

Location

National Grid Reference Withheld

Administrative Areas

Civil Parish Chaddesley Corbett, Wyre Forest, Worcestershire

Associated Designations - None Recorded

Associated Historic Landscape Character Records - None Recorded

Related Monuments - None Recorded

Associated Finds

FWR15796 FINGER RING (1) (14TH CENTURY AD to 16TH CENTURY AD - COPPER ALLOY
1400 AD to 1525 AD)

PAS Ref: WAW-9337E0 <http://finds.org.uk/database/artefacts/record/id/184173>

Associated Events/Activities - None Recorded



HER Number	Site Name	Record Type
WSM65344	Portable Antiquities Scheme find(s) including a Iron ROMAN 1ST CENTURY AD Furniture Fitting	Portable Antiquities

Monument Types and Dates

FINDSPOT (12TH CENTURY AD to 15TH CENTURY AD - 1200 AD to 1500 AD)

Evidence FIND

Description

WAW-876C98 - A wheel-thrown ceramic body/handle sherd. The fabric is orange throughout with frequent micaeous and rounded quartz inclusions. The external surface has traces of a red slip. The handle protrudes from the side of the vessel and is oval in section. In profile the sherd is rounded. The sherd weighs 30.8g.

The sherd is probably a fragment of a jug or pitcher dating to the 13th to 15th centuries.

WAW-7A42D4 - A cast copper alloy and iron furniture fitting: decorative stud. The head of the stud is copper alloy, and is circular in plan and domed in profile. The head is decorated with a groove around the lower edge. The head has a mid blue/green matte patina. The reverse of the head appears to be flat, but has an iron stud protruding from the centre. The iron has now corroded and become swollen, therefore the original shape is uncertain. The iron stud is 17.27mm long, the length including the head is 22.37mm and the diameter of the head is 13.31mm. It weighs 6.6g.

Webster (Webster, J. ?Furniture Fittings?, in Manning, W.H. 1995 Report on the Excavations at Usk 1965-1976: The Roman Small Finds University of Wales Press, Cardiff) illustrates similar fittings and studs, for example Nos. 10-13 have domed copper alloy heads and iron studs. No. 10 had traces of wood associated with it, and it is suggested it came from a light-weight piece of furniture, such as a tripod or folding stool. These studs date to the mid 1st to 3rd centuries, and a similar date could be given to the recorded example.

Sources

- | | | |
|-----|---|---------|
| (1) | Internet Site: British Museum. Various. Portable Antiquities Scheme (www.finds.org.uk). The British Museum. | SWR9225 |
| (1) | Internet Site: British Museum. Various. Portable Antiquities Scheme (www.finds.org.uk). The British Museum. | SWR9225 |

Location

National Grid Reference Withheld

Administrative Areas

Civil Parish Chaddesley Corbett, Wyre Forest, Worcestershire

Associated Designations - None Recorded

Associated Historic Landscape Character Records - None Recorded

Related Monuments - None Recorded

Associated Finds

FWR15852 JUG (1) (12TH CENTURY AD to 15TH CENTURY AD - 1200 AD to 1500 AD) CERAMIC

PAS Ref: WAW-876C98 <http://finds.org.uk/database/artefacts/record/id/177746>

HER Number WSM65344



Report prepared by Worcestershire HER. Tel
01905 845618 or email
archaeology@worcestershire.gov.uk.
Information valid for three months from date of
production.

FWR15853 FURNITURE FITTING (1) (ROMAN 1ST CENTURY AD to 3RD CENTURY AD - 50 AD to 300 AD) COPPER ALLOY, IRON

PAS Ref: WAW-7A42D4 <http://finds.org.uk/database/artefacts/record/id/177737>

Associated Events/Activities - None Recorded



HER Number	Site Name	Record Type
WSM65436	Portable Antiquities Scheme find(s) including a Ceramic ROMAN 1ST CENTURY AD Vessel	Portable Antiquities

Monument Types and Dates

FINDSPOT (LATE 11TH CENTURY AD to 14TH CENTURY AD - 1100 AD to 1400 AD)

Evidence	FIND

Description

WAW-AD6537 - A cast copper alloy annular brooch. In plan, the brooch frame is circular and in section it is a sub-lozenge shape. Both the frame in plan and section is distorted due to the heavy corrosion on the surface of the brooch. The corrosion has also distorted any possible decoration, but there are traces of gilding. Otherwise the surface is pitted with no traces of patina and has areas of red copper corrosion. A small portion of the frame is narrowed to allow the pin to be hinged. The pin is cast, with a rectangular block as decoration near the interior edge of the frame. The pin is then incomplete, with the majority of it missing. This break of the pin is not too recent. The brooch measures 24.03mm diameter and 4.66mm thick. It weighs 4.5g.

Similar brooches are illustrated in Margeson (Margeson, S. 1993 Norwich Households; Medieval and Post Medieval Finds from Norwich Survey Excavations 1971-78. East Anglian Archaeology Report No. 58) Nos. 54 to 56. It is commented (Margeson: p.15) that these simplistic brooches were used as clothes? fastenings, and belt and purse fastenings from the 12th to 14th centuries.

WAW-AC8B64 - Three heavily abraded wheel made ceramic body sherds. The fabric of the sherds is quite soft with a mid grey core and orange surfaces. One sherd has a slightly sandy texture. Otherwise the sherds do not have any obvious inclusions. Together the sherds weigh 36.9g.

The sherds are probably Roman, due to their texture and colour, however, due to the lack of other diagnostic features the sherds are dated to the Roman to Medieval periods.

Sources

- | | | |
|-----|---|---------|
| (1) | Internet Site: British Museum. Various. Portable Antiquities Scheme (www.finds.org.uk). The British Museum. | SWR9225 |
| (1) | Internet Site: British Museum. Various. Portable Antiquities Scheme (www.finds.org.uk). The British Museum. | SWR9225 |

Location

National Grid Reference Withheld

Administrative Areas

Civil Parish Chaddesley Corbett, Wyre Forest, Worcestershire

Associated Designations - None Recorded

Associated Historic Landscape Character Records - None Recorded

Related Monuments - None Recorded

Associated Finds

FWR16093 BROOCH (1) (LATE 11TH CENTURY AD to 14TH CENTURY AD - COPPER ALLOY
1100 AD to 1400 AD)



PAS Ref: WAW-AD6537 <http://finds.org.uk/database/artefacts/record/id/140409>

FWR16094 VESSEL (3) (ROMAN 1ST CENTURY AD to 15TH CENTURY AD - CERAMIC
43 AD to 1500 AD)

PAS Ref: WAW-AC8B64 <http://finds.org.uk/database/artefacts/record/id/140407>

Associated Events/Activities - None Recorded



HER Number	Site Name	Record Type
WSM65445	Portable Antiquities Scheme find(s) including a Flint MIDDLE NEOLITHIC Flake	Portable Antiquities

Monument Types and Dates

FINDSPOT (12TH CENTURY AD to 13TH CENTURY AD - 1180 AD to 1247 AD)

Evidence	FIND

Description

WAW-5F8511 - Medieval: cut halfpenny of an unknown ruler. A short cross type minted between 1180 and 1247.

WAW-BE4872 - Probably an incomplete knapped flint flake. The ventral surface has a single negative flake scar and bulb of percussion. The dorsal surface has negative flake scars which appear to have been knapped. The flint is a mottled light grey/mid grey. It measures 18.81mm long and 14.24mm wide. It weighs 1.05g.

The flake or blade is probably prehistoric, possibly dating to the Neolithic or early Bronze Age (-3500 to -1500).

Sources

- | | | |
|-----|---|---------|
| (1) | Internet Site: British Museum. Various. Portable Antiquities Scheme (www.finds.org.uk). The British Museum. | SWR9225 |
| (1) | Internet Site: British Museum. Various. Portable Antiquities Scheme (www.finds.org.uk). The British Museum. | SWR9225 |

Location

National Grid Reference Withheld

Administrative Areas

Civil Parish Chaddesley Corbett, Wyre Forest, Worcestershire

Associated Designations - None Recorded

Associated Historic Landscape Character Records - None Recorded

Related Monuments - None Recorded

Associated Finds

FWR16145 COIN (1) (12TH CENTURY AD to 13TH CENTURY AD - 1180 AD to 1247 AD) SILVER

PAS Ref: WAW-5F8511 <http://finds.org.uk/database/artefacts/record/id/137733>

FWR16228 FLAKE (1) (MIDDLE NEOLITHIC to MIDDLE BRONZE AGE - 3500 BC to 1500 BC) FLINT

PAS Ref: WAW-BE4872 <http://finds.org.uk/database/artefacts/record/id/128916>

Associated Events/Activities - None Recorded





HER Number	Site Name	Record Type
WSM66745	War Memorial at Chaddersley Corbett	Building

Monument Types and Dates

WAR MEMORIAL (20TH CENTURY AD to 21ST CENTURY AD - 1919 AD? to 2050 AD)

Evidence	STRUCTURE
Main Building	STONE
Material	

Description

Stone, stepped base, octagonal plinth & shaft, Latin cross, text on plinth, 30 names, WW1 & WW2.[1][2]

Sources

- | | | |
|-----|--|----------|
| (1) | Internet Site: Remember the Fallen. Unknown. Remember the Fallen. | SWR22993 |
| (2) | Digital archive: Imperial War Museum. 1989-present. United Kingdom National Inventory of War Memorials. Imperial War Museum. 32305 | SWR21545 |

Location

National Grid Reference

SO 8916 7357 Sheet No. SO87SE

Administrative Areas

Civil Parish Chaddesley Corbett, Wyre Forest, Worcestershire

Associated Designations - None Recorded

Associated Historic Landscape Character Records - None Recorded

Related Monuments - None Recorded

Finds recorded in associated Event records

Associated Events/Activities - None Recorded



HER Number	Site Name	Record Type
WSM67754	Old Grammar School, The Village, Chaddesley Corbett	Building

Monument Types and Dates

SCHOOL (18TH CENTURY AD to 21ST CENTURY AD - 1701 AD to 2050 AD)

Evidence	EXTANT BUILDING
Main Building Material	BRICK
Covering Building Material	TILE

Description

School. Probably mid-18th century; early 19th century and late 20th century alterations. Brick, with clay tile roof, gable stacks. One storey, dentilled eaves, five windows: modern timber replacement: each of 3 multi-pane casements set below overlapping gothic arched head. Central window flanked by twin entrance doors with gothic arch profile. East-west orientation. East gable features inscribed stone tablet: "These schools were rebuilt and enlarged 1809....James Pratt Esq". Small modern extension to north gable of similar design, lower ridge and plain casement windows. Original twin entrance doors on south elevation open directly into St. Cassian's churchyard. Formerly no direct access from school playground, access provided in 1990 through new extension and additional fire door. [1][2]

On Local List. [3]

Sources

- | | | |
|------|---|----------|
| (1) | Personal Comment: Peter Bassett. 2012. Comments from Peter Bassett, Conservation Officer, Wyre Forest DC. Comments made via email in 2015 | SWR21624 |
| (2*) | Photograph: Bassett, Peter. 2015. Chaddesley Corbett Grammar School Exterior Photographs. | SWR23929 |
| (3) | List: Wyre Forest DC. 2016. Local Heritage List for Chaddesley Corbett. | SWR26064 |

Location

National Grid Reference

SO 8915 7362 Sheet No. SO87SE

Administrative Areas

Civil Parish Chaddesley Corbett, Wyre Forest, Worcestershire

Associated Designations - None Recorded

Associated Historic Landscape Character Records - None Recorded

Related Monuments - None Recorded

Finds recorded in associated Event records

Associated Events/Activities - None Recorded



HER Number	Site Name	Record Type
WSM69676	Ridge and furrow earthworks south of Hockley Brook, Chaddesley Corbett	Monument

Monument Types and Dates

RIDGE AND FURROW (MEDIEVAL - 1066 AD to 1539 AD)

Evidence EARTHWORK

Description

Ridge and furrow earthworks surveyed in 1999-2000 as part of the ridge and furrow volunteer project. Traces only.[1][2]

Sources

- (1*) Record card: Hennessey, J.. 2000. Ridge and Furrow Survey: Chaddesley Corbett. . SWR4310 Record 34
- (2) Digital archive: White, P.. . Ridge and Furrow Survey Database. WHEAS. Record 34 SWR4316

Location

National Grid Reference

SO 8945 7378 Sheet No. SO87SE

Administrative Areas

Civil Parish Chaddesley Corbett, Wyre Forest, Worcestershire

Associated Designations

Ridge and Furrow South of Hockley Brook, Chaddesley Corbett Active DWR11984

Associated Historic Landscape Character Records - None Recorded

Related Monuments - None Recorded

Finds recorded in associated Event records

Associated Events/Activities

Ongoing work - Worcestershire Ridge and Furrow Survey (Event - Survey. Ref: WSM69478)
 Condition assessment of ridge and furrow earthworks in Worcestershire 2018 (Desk Based Assessment. Ref: WSM70696)



HER Number	Site Name	Record Type
WSM71347	Chaddesley Corbett Village Hall, Potters Park, Brockencote, Chaddesley Corbett.	Building

Monument Types and Dates

VILLAGE HALL (19TH CENTURY AD to 21ST CENTURY AD - 1887 AD to 2050 AD)

Evidence EXTANT BUILDING

Description

Chaddesley Corbett Village Hall, Potters Park, Brockencote, Chaddesley Corbett was built in 1887 to commemorate Queen Victoria's Golden Jubilee. The funds came from Rev. William Finch, a wealthy cleric as a reading room. In 1927 became a charity. Referred to as a reading room. Referred to as a reading room. Referred to as a reading room. [1][2]

Village Reading Room.c 1890. Red brick with stone dressings, tiled roof. Central timber belfry. Arts and crafts influenced design. [3]

Sources

- | | | |
|-----|--|----------|
| (1) | Internet Site: Chaddesley Corbett Village Hall Committee. Website related to Chaddesley Corbett Village Hall. | SWR25380 |
| (2) | Guide: Hathaway, E and J, Lake. 2020. NHPP7644 Adding a New Layer: Guide to 20th-century Non-Domestic Buildings and Public Places in Worcestershire. Worcestershire Archive and Archaeology Service. | SWR25089 |
| (3) | List: Wyre Forest DC. 2016. Local Heritage List for Chaddesley Corbett. | SWR26064 |

Location

National Grid Reference

SO 8878 7362 Sheet No. SO87SE

Administrative Areas

Civil Parish Chaddesley Corbett, Wyre Forest, Worcestershire

Associated Designations - None Recorded

Associated Historic Landscape Character Records - None Recorded

Related Monuments - None Recorded

Finds recorded in associated Event records

Associated Events/Activities - None Recorded



HER Number	Site Name	Record Type
WSM72033	Site of Stocks, St Cassians Church, Chaddersley Corbett	Monument

Monument Types and Dates

STOCKS (LATE 11TH CENTURY AD to 20TH CENTURY AD - 1066 AD to 1901 AD)

Description

Chaddesley Corbett. The old parish stocks were fixed under the churchyard wall to the east of the church. (Rambles & Researches among Worc. Churches", Vol.1, 1884, p.123 (G.K. Stanton)). [1]

A symbol shown on this plan at SO 8918 7359 may indicate the stocks. (Plan of Parish & Manor of Chaddesley Corbett 1745-6. (A.O. Archives 962)). [1]

This record includes National Record of the Historic Environment Information provided by Historic England on 9th April 2019 licensed under the Open Government Licence: <http://www.nationalarchives.gov.uk/doc/open-government-licence/version/3/>. [1]

Record taken from National Record of the Historic Environment and the location is based on a point layer - may not be accurate. [2]

Sources

- | | | |
|-----|---|----------|
| (1) | Internet Site: Historic England. 2019. National Record of the Historic Environment Monument Database. | SWR25489 |
| (2) | Personal Comment: Webley, A. 2012 onwards. Personal comment on updating/creating HER record. | SWR21669 |

Location

National Grid Reference

SO 8918 7359 Sheet No. SO87SE

Administrative Areas

Civil Parish Chaddesley Corbett, Wyre Forest, Worcestershire

Associated Designations - None Recorded

Associated Historic Landscape Character Records - None Recorded

Related Monuments - None Recorded

Finds recorded in associated Event records

Associated Events/Activities - None Recorded



HER Number	Site Name	Record Type
WSM73840	22 Brockencote Cottages, Dobes Lane, Brockencote, Chaddesley Corbett	Building

Monument Types and Dates

HOUSE (Built, (at some time) 18TH CENTURY AD to 21ST CENTURY AD - 1701 AD to 2050 AD)
Origin: 18TH CENTURY AD - 21ST CENTURY AD
Evidence EXTANT BUILDING

Description

Late 18th century cottage, much extended and altered. On Local List. [1]

Sources

(1) List: Wyre Forest DC. 2016. Local Heritage List for Chaddesley Corbett. SWR26064

Location

National Grid Reference

SO 8865 7360 Sheet No. SO87SE

Administrative Areas

Civil Parish Chaddesley Corbett, Wyre Forest, Worcestershire

Associated Designations - None Recorded

Associated Historic Landscape Character Records - None Recorded

Related Monuments - None Recorded

Finds recorded in associated Event records

Associated Events/Activities - None Recorded



HER Number	Site Name	Record Type
WSM73841	Picklewell House, Dobes Lane, Brockencote, Chaddesley Corbett	Building

Monument Types and Dates

HOUSE (Built, (at some time) 19TH CENTURY AD to 21ST CENTURY AD - 1801 AD to 2050 AD)
Origin: 19TH CENTURY AD - 21ST CENTURY AD
Evidence EXTANT BUILDING

Description

19th century house, now much extended. On Local List. [1]

Sources

(1) List: Wyre Forest DC. 2016. Local Heritage List for Chaddesley Corbett. SWR26064

Location

National Grid Reference

SO 8869 7355 Sheet No. SO87SE

Administrative Areas

Civil Parish Chaddesley Corbett, Wyre Forest, Worcestershire

Associated Designations - None Recorded

Associated Historic Landscape Character Records - None Recorded

Related Monuments - None Recorded

Finds recorded in associated Event records

Associated Events/Activities - None Recorded



HER Number	Site Name	Record Type
WSM74753	Portable Antiquities Scheme find of a Silver Medieval Coin	Portable Antiquities

Monument Types and Dates

FINDSPOT (14TH CENTURY AD - 1356 AD to 1361 AD)

Evidence FIND

Description

Portable Antiquities Scheme find provenance information:

Date found: 2017-07-14T00:00:00Z

Methods of discovery: Metal detector

Silver groat of Edward III (1327-1377) London mint, Standard Type G, North 1205-1221 Obverse: Crowned bust, facing, EDWARD D G REX ANGL F FRANC D HYB, annulet stops, slightly double struck. Reverse: Long cross, POSVI /DEVM A/DIVTOR/EM MEV // CIVI/TAS/LON/DON (annulet stops)

Sources

- | | | |
|-----|---|---------|
| (1) | Internet Site: British Museum. Various. Portable Antiquities Scheme (www.finds.org.uk). The British Museum. | SWR9225 |
|-----|---|---------|

Location

National Grid Reference Withheld

Administrative Areas

Civil Parish Chaddesley Corbett, Wyre Forest, Worcestershire

Associated Designations - None Recorded

Associated Historic Landscape Character Records - None Recorded

Related Monuments - None Recorded

Associated Finds

FWR20635 COIN (1) (14TH CENTURY AD - 1356 AD to 1361 AD) SILVER

PAS Ref: FAKL-6814AA <http://finds.org.uk/database/artefacts/record/id/917191>

Associated Events/Activities - None Recorded



HER Number	Site Name	Record Type
WSM74754	Portable Antiquities Scheme find of a Copper Alloy Post Medieval To Modern Unidentified Object	Portable Antiquities

Monument Types and Dates

FINDSPOT (15TH CENTURY AD to 18TH CENTURY AD - 1500 AD to 1800 AD)

Evidence	FIND

Description

Portable Antiquities Scheme find provenance information:

Date found: 2017-05-11T00:00:00Z

Methods of discovery: Metal detector

Cast copper alloy fitting, hollow, D sectioned with a 2.0mm wide x 0.9mm deep, square sectioned, transverse rib around its wider end. Both ends are now open but the opening on the flatter end may be a result of damage. The date and function of this object are unknown. It section, at 2.1mm at the open end and 1.0mm at the open end is too thin for it to be a Bronze Age gouge and a later date seems likely. Length 46.5mm, Width 27.6mm, Thickness 14.5mm, Mass 35.86g (including earth fill).

Sources

- | | | |
|-----|--|---------|
| (1) | Internet Site: British Museum. Various. Portable Antiquities Scheme
(www.finds.org.uk). The British Museum. | SWR9225 |
|-----|--|---------|

Location

National Grid Reference Withheld

Administrative Areas

Civil Parish Chaddesley Corbett, Wyre Forest, Worcestershire

Associated Designations - None Recorded

Associated Historic Landscape Character Records - None Recorded

Related Monuments - None Recorded

Associated Finds

FWR20636	UNIDENTIFIED OBJECT (1) (15TH CENTURY AD to 18TH CENTURY AD - 1500 AD to 1800 AD)	COPPER ALLOY
----------	--	--------------

PAS Ref: FAKL-668733 <http://finds.org.uk/database/artefacts/record/id/917156>

Associated Events/Activities - None Recorded



HER Number	Site Name	Record Type
WSM75466	Portable Antiquities Scheme find of a Lead Alloy Medieval To Post Medieval Unidentified Object	Portable Antiquities

Monument Types and Dates

FINDSPOT (12TH CENTURY AD to 18TH CENTURY AD - 1200 AD to 1800 AD)

Evidence FIND

Description

Portable Antiquities Scheme find provenance information:
Methods of discovery: Metal detector

A copper alloy token or possible seal of probable Medieval or Post Medieval date circa AD 1200-1800. The object is circular in plan. One face has been decorated with the capital letters M.O in light relief across the centre of the object. Above and below the letters is a stamped design consisting of a lion rampant. The reverse face is plain, undecorated and flat. The object has a cream coloured abraded patina that covers all surfaces. It is not thought to be a papal bullae as it is only decorated on one face. It may have also been a seal. The object measures 46.68 mm in diameter with a thickness of 6.199 mm. It weighs 96.1 grams.

Sources

- (1) Internet Site: British Museum. Various. Portable Antiquities Scheme
(www.finds.org.uk). The British Museum. SWR9225

Location

National Grid Reference Withheld

Administrative Areas

Civil Parish Chaddesley Corbett, Wyre Forest, Worcestershire

Associated Designations - None Recorded

Associated Historic Landscape Character Records - None Recorded

Related Monuments - None Recorded

Associated Finds

FWR21348 UNIDENTIFIED OBJECT (1) (12TH CENTURY AD to 18TH CENTURY AD - 1200 AD to 1800 AD) LEAD ALLOY

PAS Ref: WMID-CB3989 <http://finds.org.uk/database/artefacts/record/id/832410>

Associated Events/Activities - None Recorded



HER Number	Site Name	Record Type
WSM75472	Portable Antiquities Scheme find of a Lead Alloy Medieval Ampulla	Portable Antiquities

Monument Types and Dates

FINDSPOT (13TH CENTURY AD to 15TH CENTURY AD - 1250 AD to 1500 AD)

Evidence FIND

Description

Portable Antiquities Scheme find provenance information:
Methods of discovery: Metal detector

A fragment of a cast lead or lead alloy pilgrims ampulla dating from the medieval period; circa late 13th - late 15th century (AD 1250-1500). Over 50% of the object is missing. The remains consist of a semi-circular fragment in plan. This section would have formed the main rounded body of the ampulla and the neck and top of the vessel is missing, presumed lost in antiquity. The ampulla has a flat damaged left hand edge and rounded outer edge. On one face of the ampulla there is a cast design consisting of a number of curved ribs which extend to the rounded outer edge of the object. These represent a scallop shell which has been seen on many parallels. The opposing face consists of a curved rib and two pellets in light relief. As the object is damaged it is difficult to establish the complete design on this face. It is possible there were initials featured as seen on PAS example CORN-B2E7C7 and linked to the cult of Our Lady of Walsingham. Alternatively it could be the remains of a shield as seen on example GLO-31257E which depicts the cross of St George. The ampulla is a light cream to grey in colour. Spencer (1990) suggests that ampullae were used to contain holy water, as a souvenir of a pilgrimage and date to the 13th to 15th centuries. It has been suggested that many of these are found unconnected with religious sites (specifically in East Anglia) and it is thought that they could have been used and discarded in a religious ceremony to bless the fields. The scallop design was the emblem of St. James the Greater from the 12th century, but became the generic symbol of pilgrimage itself, therefore representing all pilgrim saints and for all pilgrims (Spencer, 1990, 41). Ampullae are often found in rural areas which may reflect the folk practice such as burying the ampulla in fields to protect crops and livestock from illness (Spencer, 1990, 205). Similar examples can also be found illustrated in Spencer (1990: p.59-62) No's 127-146. There are also many examples recorded on the database; WMID-CEAEB2 discovered in Staffordshire and WMID-6D02A1 discovered in the district of Walsall have the same scallop design. The fragment measures, 34.34 mm in length, 19.46 mm in width, 7.31 mm in thickness and weighs 14.5 grams. Spencer, B. (1990) Pilgrim Souvenirs & Secular Badges. Salisbury Museum Medieval Catalogue Part 2. Salisbury, Salisbury & South Wiltshire Museum.

Sources

- (1) Internet Site: British Museum. Various. Portable Antiquities Scheme (www.finds.org.uk). The British Museum. SWR9225

Location

National Grid Reference Withheld

Administrative Areas

Civil Parish Chaddesley Corbett, Wyre Forest, Worcestershire

Associated Designations - None Recorded

Associated Historic Landscape Character Records - None Recorded

Related Monuments - None Recorded

Associated Finds

FWR21354 AMPULLA (1) (13TH CENTURY AD to 15TH CENTURY AD - 1250 AD to 1500 AD) LEAD ALLOY

PAS Ref: WMID-427596 <http://finds.org.uk/database/artefacts/record/id/830989>



Associated Events/Activities - None Recorded



HER Number	Site Name	Record Type
WSM76686	Portable Antiquities Scheme find of a Copper Alloy Medieval Strap Fitting	Portable Antiquities

Monument Types and Dates

FINDSPOT (13TH CENTURY AD to 14TH CENTURY AD - 1300 AD to 1400 AD)

Evidence	FIND

Description

Portable Antiquities Scheme find provenance information:

Date found: 2014-09-14T00:00:00Z

Date found (2): 2014-09-14T00:00:00Z

Methods of discovery: Metal detector

A complete copper alloy Strap Fitting or Mount of the Medieval period (AD 1300 - AD 1400). The fitting is irregular in plan and sub rectangular in cross section. It is slightly concave on the reverse side. The irregular plan consists of a quatrefoil with sub triangular knobs in each tressure (corner). It is usually known as a Heraldic Style Mount. The decoration on the obverse has been worn away. The reverse of the object has two triangular protrusions that are rectangular in cross section. These have been bent towards the plate to form two semi circles, where it would have attached to the strap. The object measures 34.4 mm in length, and is 33.3 mm wide. It has a thickness of 6.4 mm and weighs 14.7 g. The object is a mid green in colour with brown areas on the obverse surface and has an uneven patina. Abrasion caused by movement whilst within the plough soil has resulted in the loss of some of the original surface detail. Reference: Ashley, S. 'Medieval Armorial Horse Furniture in East Anglia', Archaeology and Environment Division, Norfolk Museums and Archaeology Service, 2002

Sources

- | | | |
|-----|---|---------|
| (1) | Internet Site: British Museum. Various. Portable Antiquities Scheme (www.finds.org.uk). The British Museum. | SWR9225 |
|-----|---|---------|

Location

National Grid Reference Withheld

Administrative Areas

Civil Parish Chaddesley Corbett, Wyre Forest, Worcestershire

Associated Designations - None Recorded

Associated Historic Landscape Character Records - None Recorded

Related Monuments - None Recorded

Associated Finds

FWR22568 STRAP FITTING (1) (13TH CENTURY AD to 14TH CENTURY AD - COPPER ALLOY 1300 AD to 1400 AD)

PAS Ref: WMID-7156D6 <http://finds.org.uk/database/artefacts/record/id/654724>

Associated Events/Activities - None Recorded



HER Number	Site Name	Record Type
WSM76816	Portable Antiquities Scheme find of a Copper Alloy Roman Coin	Portable Antiquities

Monument Types and Dates

FINDSPOT (LATE IRON AGE to 3RD CENTURY AD - 23 BC to 260 AD)

Evidence FIND

Description

Portable Antiquities Scheme find provenance information:

Date found: 2014-01-01T00:00:00Z

Date found (2): 2014-09-25T00:00:00Z

Methods of discovery: Metal detector

Roman coin: A copper-alloy as or duponium dating to the first to third centuries AD. The reverse type is illegible. Probably Mint of Rome.

Sources

- | | | |
|-----|---|---------|
| (1) | Internet Site: British Museum. Various. Portable Antiquities Scheme (www.finds.org.uk). The British Museum. | SWR9225 |
|-----|---|---------|

Location

National Grid Reference Withheld

Administrative Areas

Civil Parish Chaddesley Corbett, Wyre Forest, Worcestershire

Associated Designations - None Recorded

Associated Historic Landscape Character Records - None Recorded

Related Monuments - None Recorded

Associated Finds

FWR22698 COIN (1) (LATE IRON AGE to 3RD CENTURY AD - 23 BC to 260 AD) COPPER ALLOY

PAS Ref: WAW-FE7E96 <http://finds.org.uk/database/artefacts/record/id/643049>

Associated Events/Activities - None Recorded



HER Number	Site Name	Record Type
WSM77275	Portable Antiquities Scheme find of a Silver Post Medieval Coin	Portable Antiquities

Monument Types and Dates

FINDSPOT (16TH CENTURY AD - 1587 AD to 1590 AD)

Evidence	FIND

Description

Portable Antiquities Scheme find provenance information:
Methods of discovery: Metal detector

Post Medieval coin: A complete struck / hammered silver half groat of Elizabeth I (1558 - 1603), minted in London between 1587-89/90 AD. North type 2016. Diameter: 16.55mm Thickness: 0.98mm Weight: 1.0 grams

Sources

(1)	Internet Site: British Museum. Various. Portable Antiquities Scheme (www.finds.org.uk). The British Museum.	SWR9225
-----	--	---------

Location

National Grid Reference Withheld

Administrative Areas

Civil Parish	Chaddesley Corbett, Wyre Forest, Worcestershire
--------------	---

Associated Designations - None Recorded

Associated Historic Landscape Character Records - None Recorded

Related Monuments - None Recorded

Associated Finds

FWR23157 COIN (1) (16TH CENTURY AD - 1587 AD to 1590 AD)	SILVER
PAS Ref: WAW-A9B705	http://finds.org.uk/database/artefacts/record/id/429504

Associated Events/Activities - None Recorded



HER Number	Site Name	Record Type
WSM77364	Portable Antiquities Scheme find of a Copper Alloy Early Medieval To Medieval Stirrup	Portable Antiquities

Monument Types and Dates

FINDSPOT (PRE CONQUEST to LATE 11TH CENTURY AD - 1000 AD to 1100 AD)

Evidence FIND

Description

Portable Antiquities Scheme find provenance information:
Methods of discovery: Metal detector

A cast copper-alloy stirrup-strap mount. The mount is sub-triangular in plan, the sides are slightly convex. The tip has a sub-trefoil shape with an incomplete circular perforation. The mount is decorated by a lion, who faces right, and is looking upwards. Both the front paws are raised, one higher than the other. The tail is curled between the legs and is then vertical over the back. The lower edge of the mount has two rivet holes, one of which has the remains of an iron rivet in place. The reverse of the mount is undecorated and has, along the lower edge a shallow flange. The mount measures 49.54mm long and 29.17mm wide. It weighs 20g. The mount is a stirrup strap mount dating to the 11th century. Williams (1997 Late Saxon Stirrup Mounts: A Classification and Catalogue CBA Research Report 111) classifies this type with a lion as Class A Type 11A, No. 227 is particularly similar.

Sources

- (1) Internet Site: British Museum. Various. Portable Antiquities Scheme (www.finds.org.uk). The British Museum. SWR9225

Location

National Grid Reference Withheld

Administrative Areas

Civil Parish Chaddesley Corbett, Wyre Forest, Worcestershire

Associated Designations - None Recorded

Associated Historic Landscape Character Records - None Recorded

Related Monuments - None Recorded

Associated Finds

FWR23246 STIRRUP (1) (PRE CONQUEST to LATE 11TH CENTURY AD - 1000 AD to 1100 AD) COPPER ALLOY, IRON

PAS Ref: WAW-92A877 <http://finds.org.uk/database/artefacts/record/id/184165>

Associated Events/Activities - None Recorded



HER Number	Site Name	Record Type
WSM77611	Bridge over former watercourse, A448, Chaddesley Corbett	Building

Monument Types and Dates

BRIDGE (18TH CENTURY AD to 21ST CENTURY AD - 1701 AD to 2050 AD)

Origin: 18TH CENTURY AD - 21ST CENTURY AD

Main Building STONE
Material

Description

18th? Century bridge with stone parapets over a now silted up channel associated with the medieval water management system and fishponds south of Chaddesley Corbett church.

On Wyre Forest Local List. LLCC065 388936 273558 Bridge at Bromsgrove Rd Chaddesley Corbett DY10 4PY X X Bridge, stone, Late 18th century? Stream now diverted. Stone with stone abutments. Circular piers carry conical stone copings. [1]

Sources

(1) List: Wyre Forest DC. 2016. Local Heritage List for Chaddesley Corbett. SWR26064

Location

National Grid Reference

SO 8893 7355 Sheet No. SO87SE

Administrative Areas

Civil Parish Chaddesley Corbett, Wyre Forest, Worcestershire

Associated Designations - None Recorded

Associated Historic Landscape Character Records - None Recorded

Related Monuments - None Recorded

Finds recorded in associated Event records

Associated Events/Activities - None Recorded



HER Number	Site Name	Record Type
WSM77612	Bridge over Hockley Brook, A448, Chaddesley Corbett	Building

Monument Types and Dates

BRIDGE (19TH CENTURY AD to 21ST CENTURY AD - 1801 AD to 2050 AD)

Origin: 19TH CENTURY AD - 21ST CENTURY AD

Main Building BRICK
Material

Description

On Local List. LLCC064 388892 273583 Bridge at Bromsgrove Rd Chaddesley Corbett DY10 4PY X X Bridge and sluice 19th century. Red brick with stone and half-round blue brick copings. Brick copings imprinted "Eberham Rowley Regis". [1]

Sources

(1) List: Wyre Forest DC. 2016. Local Heritage List for Chaddesley Corbett. SWR26064

Location

National Grid Reference

SO 8888 7358 Sheet No. SO87SE

Administrative Areas

Civil Parish Chaddesley Corbett, Wyre Forest, Worcestershire

Associated Designations - None Recorded

Associated Historic Landscape Character Records - None Recorded

Related Monuments - None Recorded

Finds recorded in associated Event records

Associated Events/Activities - None Recorded



HER Number	Site Name	Record Type
WSM77766	Farm Buildings, Lodge Farm, Chaddesley Corbett	Building

Monument Types and Dates

BARN? (17TH CENTURY AD to 20TH CENTURY AD - 1601 AD? to 2000 AD?)

17TH CENTURY AD - 20TH CENTURY AD

Evidence CARTOGRAPHIC EVIDENCE

FARM BUILDING (17TH CENTURY AD to 20TH CENTURY AD - 1601 AD? to 2000 AD?)

17TH CENTURY AD - 20TH CENTURY AD

Evidence CARTOGRAPHIC EVIDENCE

Description

Lodge Farm, Chaddesley Corbett. Partially extant 17th century listed farmstead with converted buildings. Regular courtyard with multiple yards. Additional, prominent detached elements to the main plan. The farmhouse is detached and set away from the yard. There has been a partial loss (less than 50%) of traditional buildings. Located within or in association to a village. Horse engine house located within the farmstead. [1][2]

West Midlands Farmsteads and Landscapes Project Regional Statement [3]

Worcestershire Farmsteads Guidance: Part 1 Farmsteads Assessment Framework and Part 2 Worcestershire Farmsteads Character Statement [4][5]

Buildings extant on second edition OS Map and still present on modern mapping. Porbably now converted for residential dwelling or associated use. [6] [7]

Sources

- | | | |
|------|---|----------|
| (1) | Digital archive: Gough, E. 2006. Worcestershire Historic Farmsteads and Landscapes Project - GIS Layer. Worcestershire Historic Environment and Archaeology. PRN674 | SWR9231 |
| (2*) | Unpublished document: Hathaway, E, Lake, J and A, Mindykowski. 2012. Worcestershire Historic Farmsteads Characterisation Project (The West Midlands Farmsteads and Landscapes Project). English Heritage. | SWR22519 |
| (3) | Bibliographic reference: Lake, J and B, Edwards. 2010. West Midlands Farmsteads and Landscapes Project Regional Statement. | SWR22520 |
| (4*) | Guide: Lake J, Hathaway E, Mindykowski A and Robson-Glyde, S. 2014. Worcestershire Farmsteads Guidance: Farmstead Assessment Framework. English Heritage. | SWR22523 |
| (5*) | Guide: Lake J, Hathaway E, Mindykowski A and Robson-Glyde S. 2014. Worcestershire Farmsteads Guidance: Character Statement. English Heritage. | SWR22524 |
| (6) | Personal Comment: Webley, A. 2012 onwards. Personal comment on updating/creating HER record. | SWR21669 |
| (7) | Map: Ordnance Survey. 2003. Digital 2nd Edition OS Map (Original scale:25"(1:2500)). Landmark Digital. | SWR9687 |

Location

National Grid Reference

SO 8906 7358

Sheet No. SO87SE

Administrative Areas

Civil Parish

Chaddesley Corbett, Wyre Forest, Worcestershire

Associated Designations - None Recorded



Associated Historic Landscape Character Records - None Recorded

Related Monuments

WSM61509 Lodge Farm, Chaddesley Corbett Hierarchical

Finds recorded in associated Event records

Associated Events/Activities

Countywide projects - including The Historic Buildings of Worcestershire and Historic Farmstead
Characterisation Project (Event - Survey. Ref: WSM43249)

Worcestershire Archive and Archaeology Service

Event Full Report

Report prepared by Worcestershire HER. Tel
01905 845618 or email
HErecord@worcestershire.gov.uk. Information
valid for three months from date of production.



28/09/2021

Number of records: 12

WSM Reference WSM04037

Event Name Unstratified Finds in 1980-81, Chaddesley Corbett

Dates 01/01/1980 - 31/12/1984, at some time (1980)

Project Details

Event/Activity Types

Find Interpretation/Findspot

Organisation that carried out the work - None Recorded

Finds and Environmental Data

Find No.	Type (quantity) and Date.	Material	Specialist Report
FWR5595	UNIDENTIFIED OBJECT (4) (MEDIEVAL - 1066 AD to 1539 AD)	LEAD	Yes
FWR5596	Pottery (3) (LATE 11TH CENTURY AD to 20TH CENTURY AD - 1066 AD to 1901 AD)	CLAY	No
FWR5597	UNIDENTIFIED OBJECT (1) (MEDIEVAL - 1066 AD to 1539 AD)		Yes
FWR5598	UNIDENTIFIED OBJECT (5) (13TH CENTURY AD to 19TH CENTURY AD - 1300 AD to 1899 AD)	COPPER ALLOY	Yes
FWR5599	UNIDENTIFIED OBJECT (1) (19TH CENTURY AD to 20TH CENTURY AD - 1900 AD to 1981 AD)		No
FWR5600	UNIDENTIFIED OBJECT (4) (POST MEDIEVAL to 20TH CENTURY AD - 1540 AD to 1901 AD)	METAL	No
FWR5601	COIN (>10) (MEDIEVAL - 1066 AD to 1539 AD)	METAL	Yes
FWR5602	COIN (4) (POST MEDIEVAL to 20TH CENTURY AD - 1540 AD to 1901 AD)	METAL	Yes

Location

Grid Reference

SO 8920 7333 Sheet No. SO87SE

Administrative Areas

Civil Parish Chaddesley Corbett, Wyre Forest, Worcestershire

Description

Surface finds of medieval & post Medieval pottery picked up winter 1980-1 in field called Vicars Meadow (then ploughed for sugar beet).[1]

Three sherds of pottery, 2 of medieval date & green glazed, the third of post med date.[1]

This field also produced a silver half groat of the early C14 & a cut short cross farthing of the Rhuddlan mint (c 1200). These have been submitted to the police as treasure trove & are currently in their hands.[1]



Name: Unstratified Finds in 1980-81, Chaddesley Corbett

List of coins in fields Hughes Croft & Horse Croft (which is field to E of former).[2]
Edward Penny, Hammered?, Edward Penny, Henry III penny, Bronze & Gilt Pin. All reported in correspondence
1984. Mr Hill put them into Birmingham Museum for identification.[2]

Sources

- (1*) Correspondence: Symons, D. and Roberts, J.P.. 1981. Correspondance Concerning Chaddesley Corbett Finds - 1981. . SWR612
- (2*) Correspondence: Symons, D.. 1984. Correspondance Concerning Chaddesley Corbett Finds - 1984. SMR File. SWR4357

Associated Monuments - None recorded

WSM Reference WSM10312

Report prepared by Worcestershire HER. Tel
01905 845618 or email
HErecord@worcestershire.gov.uk. Information
valid for three months from date of production.

Name: Metal Detecting Finds in 1984, East of Fold Farm,
Chaddesley Corbett

WSM Reference WSM10312

Event Name Metal Detecting Finds in 1984, East of Fold Farm, Chaddesley Corbett

Dates 01/01/1984 - 31/12/1984, at some time (1984)

Project Details**Event/Activity Types**

Field Survey/Geophysical/Metal Detector Survey

Organisation that carried out the work - None Recorded

Finds and Environmental Data

Find No.	Type (quantity) and Date.	Material	Specialist Report
FWR5464	COIN (>10) (MEDIEVAL - 1066 AD to 1539 AD)	SILVER	Yes
FWR5465	UNIDENTIFIED OBJECT (1) (MEDIEVAL - 1066 AD to 1539 AD)	COPPER ALLOY	No

Location**Grid Reference**

SO 8943 7336 Sheet No. SO87SE

Administrative Areas

Civil Parish Chaddesley Corbett, Wyre Forest, Worcestershire

Description

List of finds reported to Birmingham Museum for ID by Mr Hill:

- 12: Edward ? Silver penny.
- 13: Henry VII Penny. W side of 5 Acres
- 6: Edward I penny.
- 5: Edward ? penny. From Upper Square Meadow.
- 7: Henry VII penny.
- 8: Edward IV penny.
- 9: Edward I penny.
- 10: Edward I penny.
- 11: Eliz I 6d. All East side of Four Acres.[1]

Sources

(1*) Correspondence: Symonds D. 1984. Bham Mus Report of finds. SMR File. SWR610

Associated Monuments - None recorded

WSM Reference WSM26343

Report prepared by Worcestershire HER. Tel
01905 845618 or email
HErecord@worcestershire.gov.uk. Information
valid for three months from date of production.

Name: Salvage Recording in 1997, Chaddesley Corbett
Supply Main, Chaddesley Corbett

WSM Reference WSM26343

Event Name Salvage Recording in 1997, Chaddesley Corbett Supply Main, Chaddesley Corbett

Dates 01/01/1997 - 31/12/1998, at some time (1997)

Project Details**Event/Activity Types**

Archaeological Intervention/Excavation

Organisation that carried out the work - None Recorded

Findings and Environmental Data - None Recorded**Location****Grid Reference**

SO 8922 7469 Sheet No. SO87SE

Administrative Areas

Civil Parish Chaddesley Corbett, Wyre Forest, Worcestershire

Description

A discontinuous pebbled surface was located, in most cases immediately below a tarmac road surface. The pebbled surface was probably 18th century or later in date.[1]

Note: The findings data for the whole Chaddesley Corbett Supply Main project has been placed within WSM26344, as the report does not distinguish between the different WSM numbers when it comes to artefact quantification.[2]

Sources

- (1*) Bibliographic reference: Pearson, E, and Hurst, D. 1998. Salvage Recording along the line of the Chaddesley Corbett Supply Main. Archaeological Service - Worcestershire County Council. SWR8231
- (2) Personal Comment: Williams, D.. 2010 Onwards. Personal Comment when updating/creating record. SWR13768

Associated Monuments

WSM47306 The Holloway, Chaddesley Corbett (Monument WSM47306)



Name: Salvage Recording in 1997, Chaddesley Corbett Supply Main, Chaddesley Corbe

WSM Reference WSM26344

Event Name Salvage Recording in 1997, Chaddesley Corbett Supply Main, Chaddesley Corbe

Dates 01/01/1997 - 31/12/1998, at some time (1997)

Project Details

Event/Activity Types

Archaeological Intervention/Excavation

Organisation that carried out the work - None Recorded

Finds and Environmental Data

Find No.	Type (quantity) and Date.	Material	Specialist Report
FWR4939	Pottery (>10) (POST MEDIEVAL to 20TH CENTURY AD - 1540 AD to 1901 AD)	CLAY	No
FWR4940	TILE (6-10) (LATE 11TH CENTURY AD to 20TH CENTURY AD - 1066 AD to 1901 AD)	CERAMIC	No
FWR4941	BRICK (1) (LATE 11TH CENTURY AD to 20TH CENTURY AD - 1066 AD to 1901 AD)		No
FWR4942	UNIDENTIFIED OBJECT (4) (LATE 11TH CENTURY AD to 20TH CENTURY AD - 1066 AD to 1901 AD)		No
FWR4943	UNIDENTIFIED OBJECT (1) (LATE 11TH CENTURY AD to 20TH CENTURY AD - 1066 AD to 1901 AD)		No
FWR9692	ANIMAL REMAINS (Unknown)		No

Location

Grid Reference

SO 8921 7365 Sheet No. SO87SE

Administrative Areas

Civil Parish Chaddesley Corbett, Wyre Forest, Worcestershire

Description

Evidence of earlier pebbled road surface, probably 18th Century in date, also some evidence of sandstone blocks, probaly another surface (road?) predating pebbled road was found in places.[1]

Note: The finds data for the whole Chaddesley Corbett Supply Main project has been placed within this record, as the report does not distinguish between the different WSM numbers when it comes to artefact quantification.

Sources

(1*) Bibliographic reference: Pearson, E, and Hurst, D. 1998. Salvage Recording along the line of the Chaddesley Corbett Supply Main. Archaeological Service - Worcestershire County Council. SWR8231

WSM Reference WSM26344



Report prepared by Worcestershire HER. Tel
01905 845618 or email
HErecord@worcestershire.gov.uk. Information
valid for three months from date of production.

Name: Salvage Recording in 1997, Chaddesley Corbett
Supply Main, Chaddesley Corbe

Associated Monuments

Awaiting WSM Monument record added during HBSMR data migration ... (To be determined Awaiting WSM
No.)

WSM Reference WSM26345



Report prepared by Worcestershire HER. Tel
01905 845618 or email
HErecord@worcestershire.gov.uk. Information
valid for three months from date of production.

Name: Salvage Recording in 1997, Chaddesley Corbett
Supply Main, Chaddesley Corbett

WSM Reference WSM26345

Event Name Salvage Recording in 1997, Chaddesley Corbett Supply Main, Chaddesley Corbett

Dates 01/01/1997 - 31/12/1998, at some time (1997)

Project Details

Event/Activity Types

Archaeological Intervention/Excavation

Organisation that carried out the work - None Recorded

Finds and Environmental Data - None Recorded

Location

Grid Reference

SO 8915 7324 Sheet No. SO87SE

Administrative Areas

Civil Parish Chaddesley Corbett, Wyre Forest, Worcestershire

Description

No significant archaeological deposits or artefacts recorded.[1]

Sources

(1*) Bibliographic reference: Pearson, E, and Hurst, D. 1998. Salvage Recording SWR8231
along the line of the Chaddesley Corbett Supply Main. Archaeological
Service - Worcestershire County Council.

Associated Monuments - None recorded



Name: Field Study in 1997, Pond Meadow, Chaddesley
Corbett

WSM Reference WSM32433

Event Name Field Study in 1997, Pond Meadow, Chaddesley Corbett

Dates 01/01/1997 - 31/12/1997, at some time (1997)

Project Details

Event/Activity Types

Field Survey/Measured/Topographic

Organisation that carried out the work - None Recorded

Finds and Environmental Data - None Recorded

Location

Grid Reference

SO 8901 7339 Sheet No. SO87SE

Administrative Areas

Civil Parish Chaddesley Corbett, Wyre Forest, Worcestershire

Description

An earthworks survey of Pond/Pool Meadow suggested that some of the leat system was unrelated to the fish ponds. A map of 1697 shows a mill on the brook and this prompted further investigation. An unusual formation of the north bank at the mill site showed a scatter of charcoal and clinker. The land is within Brockencote Hall whose gardens have a number of millstones. The clinker was interpreted as being possibly forge-slag and possibly used as recycled hardstanding. A 'sectional drawing' of the bank is shown as is brickwork for the supposed mill [1][2]

Location is based on digitised 1697 map.[3]

Sources

- (1*) Bibliographic reference: Johnson Norman. 1997. Possible Ironworking Site, SWR1941
Brockencote Hall, Chaddesley Corbett. Brockencote Hall.
- (2*) Correspondence: Astill Grenville. 1998. Possible Ironworking Site, SWR1944
Chaddesley Corbett. University of Reading.
- (3) Map: Noke, M.. 1697. Digitised 1697 Warwick Coporation Map by James SWR650
Fish. Worcestershire Records Office.

Associated Monuments

WSM05326 Fishponds and Earthworks, Chaddesley Corbett (Monument WSM05326)

WSM Reference WSM39910

Report prepared by Worcestershire HER. Tel
01905 845618 or email
HErecord@worcestershire.gov.uk. Information
valid for three months from date of production.

Name: Chance find in 1950 of Brooch in back garden of
Lodge Farm, Chaddesley Corbett

WSM Reference WSM39910

Event Name Chance find in 1950 of Brooch in back garden of Lodge Farm, Chaddesley Corbett

Dates 01/01/1950 - 31/12/1991, at some time (1950)

Project Details**Event/Activity Types**

Find Interpretation/Findspot

Organisation that carried out the work - None Recorded

Finds and Environmental Data

Find No.	Type (quantity) and Date.	Material	Specialist Report
FWR6446	BROOCH (1) (13TH CENTURY AD to 14TH CENTURY AD - 1300 AD to 1399 AD)	METAL	Yes

Location**Grid Reference**

SO 8905 7354 Sheet No. SO87SE

Administrative Areas

Civil Parish Chaddesley Corbett, Wyre Forest, Worcestershire

Description

Mrs Ruth Meredith found a brooch in the back garden of Lodge Farm c. 1950 or earlier. Taken to the Ashmolean Museum in Oxford where it is now kept on loan.

The following is part of the Museum's description of the brooch:

The Obverse bears a series of arms in which the original enamelling formed alternating panels of red and blue. The arms were England, France (ancient) Beauchamp, Warenne, Despenser, Bohun, Plantagenet and de la Marche (?). Reverse inscribed: Ave Maria Gracia Plenna Et Caspar, Melchoir, Baltazar.

Dated as mid- 14th century.

Contacted Ashmolean to gain more information - 23-04-08. Arthur MacGregor

[arthur.macgregor@ashmus.ox.ac.uk] Senior Assistant Keeper Ashmolean Museum confirms that the brooch is still on loan to the Ashmolean and will be displayed in the rebuilt museum, opening at the end of next year (2009). Further details of the brooch to follow. [1][2]

Sources

(1*) Correspondence: MacGregor, A. 2008. Chaddesley Corbett Brooch. Ashmolean Museum. SWR10856

(2*) Correspondence: Tangye, E. 1991. Description of the brooch, extract from Ashmolean Museum. Ashmolean Museum. SWR10462

Associated Monuments - None recorded

WSM Reference WSM40475

Report prepared by Worcestershire HER. Tel
01905 845618 or email
HErecord@worcestershire.gov.uk. Information
valid for three months from date of production.

Name: Metal Detecting Finds Pre 2001, North East of Rocks
Bridge Farm, Brockencote

WSM Reference WSM40475

Event Name Metal Detecting Finds Pre 2001, North East of Rocks Bridge Farm, Brockencote

Dates 31/12/2001, pre (2001)

Project Details**Event/Activity Types**

Field Survey/Geophysical/Metal Detector Survey

Organisation that carried out the work - None Recorded

Finds and Environmental Data

Find No.	Type (quantity) and Date.	Material	Specialist Report
FWR7139	COIN (3) (ROMAN - 43 AD to 410 AD)	METAL	No

Location**Grid Reference**

SO 8826 7372 Sheet No. SO87SE

Administrative Areas

Civil Parish Chaddesley Corbett, Wyre Forest, Worcestershire

Description

Three Roman hammered coins were found by metal detector at an unknown date.[1]

Sources

(1*) Map: Harriman, Phil. Unknown. Annotated Map of Roman Metal Detecting Finds In and Around Chaddesley Corbett. SWR11018

Associated Monuments - None recorded

WSM Reference WSM40476

Report prepared by Worcestershire HER. Tel
01905 845618 or email
HErecord@worcestershire.gov.uk. Information
valid for three months from date of production.

Name: Metal Detecting Finds, South West of Newhouse
Farm, Chaddesley Corbett

WSM Reference WSM40476

Event Name Metal Detecting Finds, South West of Newhouse Farm, Chaddesley Corbett

Dates 31/12/2001, pre

Project Details**Event/Activity Types**

Field Survey/Geophysical/Metal Detector Survey

Organisation that carried out the work - None Recorded

Finds and Environmental Data

Find No.	Type (quantity) and Date.	Material	Specialist Report
FWR7140	UNIDENTIFIED OBJECT (1) (ROMAN - 43 AD to 410 AD)	COPPER ALLOY	No
FWR7141	COIN (1) (ROMAN - 43 AD to 410 AD)	METAL	No

Location**Grid Reference**

SO 8891 7410 Sheet No. SO87SE

Administrative Areas

Civil Parish Chaddesley Corbett, Wyre Forest, Worcestershire

Description

During metal detecting, at an unknown date, a Roman coin and brooch were recovered.[1]

Sources

(1*) Map: Harriman, Phil. Unknown. Annotated Map of Roman Metal Detecting Finds In and Around Chaddesley Corbett. SWR11018

Associated Monuments - None recorded

WSM Reference WSM40494

Report prepared by Worcestershire HER. Tel
01905 845618 or email
HErecord@worcestershire.gov.uk. Information
valid for three months from date of production.

Name: Unstratified Finds in 1980-81, South of St Cassian's
Church, Chaddesley Corbett

WSM Reference WSM40494

Event Name Unstratified Finds in 1980-81, South of St Cassian's Church, Chaddesley Corbett

Dates 01/01/1980 - 31/12/1981, at some time (1980)

Project Details**Event/Activity Types**

Find Interpretation/Findspot

Organisation that carried out the work - None Recorded

Finds and Environmental Data

Find No.	Type (quantity) and Date.	Material	Specialist Report
FWR7189	UNIDENTIFIED OBJECT (2) (POST MEDIEVAL to 20TH CENTURY AD - 1540 AD to 1901 AD)	METAL	No

Location**Grid Reference**

SO 8911 7352 Sheet No. SO87SE

Administrative Areas

Civil Parish Chaddesley Corbett, Wyre Forest, Worcestershire

Description

Two pieces of post medieval decorative metal work.[1]

Sources

(1*) Correspondence: Symons, D. and Roberts, J.P.. 1981. Correspondance Concerning Chaddesley Corbett Finds - 1981. . SWR612

Associated Monuments - None recorded

WSM Reference WSM58127



Report prepared by Worcestershire HER. Tel 01905 845618 or email HRecord@worcestershire.gov.uk. Information valid for three months from date of production.

Name: Desk based Assessment on various areas in North Worcestershire - Section 3f

WSM Reference WSM58127

Event Name Desk based Assessment on various areas in North Worcestershire - Section 3f

Dates 01/08/2014 - 31/08/2014, throughout (2014)

Project Details

Event/Activity Types - None recorded

Organisation that carried out the work

Jacobs Engineering UK Ltd

Finds and Environmental Data - None Recorded

Location

Grid Reference

SO 8913 7469 Sheet No. SO87SE

Administrative Areas

Civil Parish Chaddesley Corbett, Wyre Forest, Worcestershire

Description

Number and HER search given to Jacobs on the 13th August 2014. The search covers a number of areas in North Worcestershire. [1]

No report recieved. [2]

Sources

(2) Personal Comment: Webley, A. 2012 onwards. Personal comment on updating/creating HER record. SWR21669

Associated Monuments - None recorded

WSM Reference WSM67931



Report prepared by Worcestershire HER. Tel 01905 845618 or email HErecord@worcestershire.gov.uk. Information valid for three months from date of production.

Name: Ongoing Work: Programme of Works on land at Chaddesley Corbett Endowed Primary School

WSM Reference WSM67931

Event Name Ongoing Work: Programme of Works on land at Chaddesley Corbett Endowed Primary School

Dates 01/01/2016 - 01/01/2017, at some time (2016)

Project Details

Event/Activity Types - None recorded

Organisation that carried out the work

Benchmark Archaeology

Finds and Environmental Data - None Recorded

Location

Grid Reference

SO 8916 7366 Sheet No. SO87SE

Administrative Areas

Civil Parish Alvechurch, Bromsgrove, Worcestershire

Description

Number issued to Richard Cherrington of Benchmark Archaeology 11/04/2016 including HER Search.

Sources - None recorded

Associated Monuments - None recorded

Worcestershire Archive and Archaeology Service

Historic Landscape Characterisation Full Report



Report prepared by Worcestershire HER. Tel 01905 845618 or email HErecord@worcestershire.gov.uk. Information valid for three months from date of production.

28/09/2021

Number of records: 16

HLCUID	Name	HLC Code
HWR5011	Brockencote Hall Hotel	OPR-OPR1
Broad Type	HLC Type	Confidence
Ornamental, Parkland and Recreational	Parkland	

Period

POST MEDIEVAL to 18TH CENTURY AD - 1540 AD to 1799 AD

Full Description

Additional Information

Attributes

Type	Value
------	-------

Previous Types - None recorded

National Grid Reference

Centred SO 8880 7325 (475m by 688m) SO87SE

Area (Hectares)

16.66

Sources - None recorded

HLCUID	Name	HLC Code
HWR9468	Chaddesley Corbett	SET-SET7
Broad Type	HLC Type	Confidence
Settlement	Interrupted Row	

Period

POST MEDIEVAL to 18TH CENTURY AD - 1540 AD to 1799 AD

Full Description

Additional Information

Attributes

Type	Value
------	-------

Previous Types - None recorded

National Grid Reference

Centred SO 8918 7422 (352m by 533m) SO87SE

Area (Hectares)

3.09

Sources - None recorded

HLCUID **HWR9469**



Report prepared by Worcestershire HER. Tel
01905 845618 or email
archaeology@worcestershire.gov.uk.
Information valid for three months from date of
production.

HLCUID	Name	HLC Code
HWR9469	Chaddesley Corbett	SET-SET3
Broad Type	HLC Type	Confidence
Settlement	Modern Expansion	
Period		
20TH CENTURY AD to 21ST CENTURY AD - 1946 AD to 2050 AD		

Full Description

Additional Information

Attributes

Type	Value
-------------	--------------

Previous Types

Previous Broad Type	Previous HLC Type	Confidence
Fields and Enclosed Land	Paddock	
18TH CENTURY AD to 20TH CENTURY AD - 1800 AD to 1913 AD		
Orchard/Horticulture	Pre-1880's Orchard	
POST MEDIEVAL to 18TH CENTURY AD - 1540 AD to 1799 AD		

National Grid Reference

Centred SO 8938 7378 (226m by 232m)	SO87SE
-------------------------------------	--------

Area (Hectares)

2.62

Sources - None recorded

HLCUID **HWR9470**



Report prepared by Worcestershire HER. Tel
01905 845618 or email
archaeology@worcestershire.gov.uk.
Information valid for three months from date of
production.

HLCUID	Name	HLC Code
HWR9470	Chaddesley Corbett	SET-SET3
Broad Type	HLC Type	Confidence
Settlement	Modern Expansion	
Period		
20TH CENTURY AD to 21ST CENTURY AD - 1946 AD to 2050 AD		

Full Description

Additional Information

Attributes

Type	Value
-------------	--------------

Previous Types

Previous Broad Type	Previous HLC Type	Confidence
Fields and Enclosed Land	Piecemeal Enclosure	
POST MEDIEVAL to 18TH CENTURY AD - 1540 AD to 1799 AD		

National Grid Reference

Centred SO 8927 7413 (177m by 336m)	SO87SE
-------------------------------------	--------

Area (Hectares)

2.77

Sources - None recorded

HLCUID **HWR13996**



Report prepared by Worcestershire HER. Tel
01905 845618 or email
archaeology@worcestershire.gov.uk.
Information valid for three months from date of
production.

HLCUID	Name	HLC Code
HWR13996	Brockencote Hall Hotel	CVL-CVL6
Broad Type	HLC Type	Confidence
Civic and Commercial	Hotel	

Period

20TH CENTURY AD to 21ST CENTURY AD - 1946 AD to 2050 AD

Full Description

Additional Information

Attributes

<i>Type</i>	<i>Value</i>
-------------	--------------

Previous Types

<i>Previous Broad Type</i>	<i>Previous HLC Type</i>	<i>Confidence</i>
Settlement	Country House	

POST MEDIEVAL to 18TH CENTURY AD - 1540 AD to 1799 AD

National Grid Reference

Centred SO 8865 7324 (253m by 199m) SO87SE

Area (Hectares)

1.61

Sources - None recorded

HLCUID **HWR14029**



Report prepared by Worcestershire HER. Tel
01905 845618 or email
archaeology@worcestershire.gov.uk.
Information valid for three months from date of
production.

HLCUID	Name		HLC Code
HWR14029			FEL-FEL13
Broad Type		HLC Type	Confidence
Fields and Enclosed Land		Field Amalgamation	Certain

Period

20TH CENTURY AD to 21ST CENTURY AD - 1946 AD to 2050 AD

Full Description

East of Chaddesley Corbett. Additional attribute data for Fields and Enclosed Land: Other Internal Boundary Morphology: None. Does not contain area of Copse/Covert. Ridge and Furrow not present.

Additional Information

Parish of: CHADDESLEY CORBETT.

Attributes

Type	Value
Field Size	Large - Very Large (>8ha)
Predominant Field Shape	Irregular
Boundary Type	Hedge
Percentage Field Loss	80%
Predominant Boundary Morphology	Sinuous
Secondary Boundary Morphology	Straight
Other External Boundary Morphology	Line of Communication (eg Road, Canal, Railway)
Previous Type Legibility	Low Legibility/Severe Boundary Loss

Previous Types

Previous Broad Type	Previous HLC Type	Confidence
Fields and Enclosed Land	Piecemeal Enclosure	Probable

POST MEDIEVAL to 18TH CENTURY AD - 1540 AD to 1799 AD

National Grid Reference

Centred SO 8978 7361 (1759m by 1596m) SO87SE

Area (Hectares)

120.31

Sources

Map: Ordnance Survey. 2003. Digital 1st Edition OS Map (Original scale: 25"(1:2500)). Landmark Digital .
Map: Ordnance Survey. 2011. Modern 1:10000 Ordnance Survey Digital Mapping. Digital Map.

HLCUID **HWR14030**



Report prepared by Worcestershire HER. Tel
01905 845618 or email
archaeology@worcestershire.gov.uk.
Information valid for three months from date of
production.

HLCUID	Name	HLC Code
HWR14030		FEL-FEL16
Broad Type	HLC Type	Confidence
Fields and Enclosed Land	Modern Sub-division	
Period		
20TH CENTURY AD to 21ST CENTURY AD - 1946 AD to 2050 AD		

Full Description

Additional Information

Attributes

<i>Type</i>	<i>Value</i>
-------------	--------------

Previous Types

<i>Previous Broad Type</i>	<i>Previous HLC Type</i>	<i>Confidence</i>
Fields and Enclosed Land	Piecemeal Enclosure	
POST MEDIEVAL to 18TH CENTURY AD - 1540 AD to 1799 AD		

National Grid Reference

Centred SO 8837 7319 (575m by 970m)	SO87SE
-------------------------------------	--------

Area (Hectares)

26.41

Sources - None recorded

HLCUID **HWR14055**



Report prepared by Worcestershire HER. Tel
01905 845618 or email
archaeology@worcestershire.gov.uk.
Information valid for three months from date of
production.

HLCUID	Name	HLC Code
HWR14055	Chaddesley Corbett	FEL-FEL16
Broad Type	HLC Type	Confidence
Fields and Enclosed Land	Modern Sub-division	
Period		
20TH CENTURY AD to 21ST CENTURY AD - 1946 AD to 2050 AD		

Full Description

Additional Information

Attributes

Type	Value
-------------	--------------

Previous Types

Previous Broad Type	Previous HLC Type	Confidence
Fields and Enclosed Land	Piecemeal Enclosure	
POST MEDIEVAL to 18TH CENTURY AD - 1540 AD to 1799 AD		

National Grid Reference

Centred SO 8908 7379 (391m by 519m) SO87SE

Area (Hectares)

9.14

Sources - None recorded

HLCUID	Name	HLC Code
HWR14056	Chaddesley Corbett	FEL-FEL14
Broad Type	HLC Type	Confidence
Fields and Enclosed Land	Meadow	
Period		
MEDIEVAL - 1066 AD to 1539 AD		

Full Description

Additional Information

Attributes

Type	Value
-------------	--------------

Previous Types - None recorded

National Grid Reference

Centred SO 8901 7339 (313m by 374m) SO87SE

Area (Hectares)

7.27

Sources - None recorded

HLCUID **HWR14057**



Report prepared by Worcestershire HER. Tel
01905 845618 or email
archaeology@worcestershire.gov.uk.
Information valid for three months from date of
production.

HLCUID	Name	HLC Code
HWR14057	Chaddesley Corbett	FEL-FEL16
Broad Type	HLC Type	Confidence
Fields and Enclosed Land	Modern Sub-division	
Period		
20TH CENTURY AD to 21ST CENTURY AD - 1946 AD to 2050 AD		

Full Description

Additional Information

Attributes

<i>Type</i>	<i>Value</i>
-------------	--------------

Previous Types

<i>Previous Broad Type</i>	<i>Previous HLC Type</i>	<i>Confidence</i>
Fields and Enclosed Land	Piecemeal Enclosure	
POST MEDIEVAL to 18TH CENTURY AD - 1540 AD to 1799 AD		

National Grid Reference

Centred SO 8896 7299 (395m by 216m)	SO87SE
-------------------------------------	--------

Area (Hectares)

5.32

Sources - None recorded

HLCUID **HWR14064**



Report prepared by Worcestershire HER. Tel
01905 845618 or email
archaeology@worcestershire.gov.uk.
Information valid for three months from date of
production.

HLCUID	Name	HLC Code
HWR14064		ORC-ORC3
Broad Type	HLC Type	Confidence
Orchard/Horticulture	Nursery/Garden Centre	
Period		
20TH CENTURY AD to 21ST CENTURY AD - 1946 AD to 2050 AD		

Full Description

Additional Information

Attributes

<i>Type</i>	<i>Value</i>
-------------	--------------

Previous Types

<i>Previous Broad Type</i>	<i>Previous HLC Type</i>	<i>Confidence</i>
Fields and Enclosed Land	Piecemeal Enclosure	
POST MEDIEVAL to 18TH CENTURY AD - 1540 AD to 1799 AD		

National Grid Reference

Centred SO 8931 7311 (273m by 325m)	SO87SE
-------------------------------------	--------

Area (Hectares)

4.15

Sources - None recorded

HLCUID **HWR14065**



Report prepared by Worcestershire HER. Tel
01905 845618 or email
archaeology@worcestershire.gov.uk.
Information valid for three months from date of
production.

HLCUID	Name	HLC Code
HWR14065	Chaddesley Corbett	SET-SET3
Broad Type	HLC Type	Confidence
Settlement	Modern Expansion	
Period		
World War One to World War Two - 1914 AD to 1945 AD		

Full Description

Additional Information

Attributes

Type	Value
-------------	--------------

Previous Types

Previous Broad Type	Previous HLC Type	Confidence
Fields and Enclosed Land	Piecemeal Enclosure	
POST MEDIEVAL to 18TH CENTURY AD - 1540 AD to 1799 AD		

National Grid Reference

Centred SO 8906 7317 (192m by 159m) SO87SE

Area (Hectares)

1.90

Sources - None recorded

HLCUID	Name	HLC Code
HWR14066	Chaddesley Corbett	SET-SET6
Broad Type	HLC Type	Confidence
Settlement	Nucleated Row	
Period		
MEDIEVAL - 1066 AD to 1539 AD		

Full Description

Additional Information

Attributes

Type	Value
-------------	--------------

Previous Types - None recorded

National Grid Reference

Centred SO 8923 7346 (520m by 835m) SO87SE

Area (Hectares)

14.05

Sources - None recorded

HLCUID **HWR14068**



Report prepared by Worcestershire HER. Tel
01905 845618 or email
archaeology@worcestershire.gov.uk.
Information valid for three months from date of
production.

HLCUID	Name	HLC Code
HWR14068		SET-SET3
Broad Type	HLC Type	Confidence
Settlement	Modern Expansion	
Period		
World War One to World War Two - 1914 AD to 1945 AD		

Full Description

Additional Information

Attributes

Type	Value
-------------	--------------

Previous Types

Previous Broad Type	Previous HLC Type	Confidence
Fields and Enclosed Land	Piecemeal Enclosure	
POST MEDIEVAL to 18TH CENTURY AD - 1540 AD to 1799 AD		

National Grid Reference

Centred SO 8877 7375 (254m by 352m) SO87SE

Area (Hectares)

4.49

Sources - None recorded

HLCUID	Name	HLC Code
HWR14069	Broccencote	SET-SET7
Broad Type	HLC Type	Confidence
Settlement	Interrupted Row	
Period		
18TH CENTURY AD to 20TH CENTURY AD - 1800 AD to 1913 AD		

Full Description

Additional Information

Attributes

Type	Value
-------------	--------------

Previous Types - None recorded

National Grid Reference

Centred SO 8837 7370 (758m by 561m) SO87SE

Area (Hectares)

11.20

Sources - None recorded

HLCUID **HWR14622**



Report prepared by Worcestershire HER. Tel
01905 845618 or email
archaeology@worcestershire.gov.uk.
Information valid for three months from date of
production.

HLCUID	Name	HLC Code
HWR14622		FEL-FEL13
Broad Type	HLC Type	Confidence
Fields and Enclosed Land	Field Amalgamation	Certain

Period

20TH CENTURY AD to 21ST CENTURY AD - 1946 AD to 2050 AD

Full Description

Adjacent Harvington Hall. Chaddesley Corbett's Inclosure award was dated 1799. Additional attribute data for Fields and Enclosed Land: Other Internal Boundary Morphology: None. Does not contain area of Copse/Covert. Ridge and Furrow not present.

Additional Information

Parish of: CHADDESLEY CORBETT.

Attributes

Type	Value
Field Size	Medium - Large (4 - 8ha)
Predominant Field Shape	Rectilinear
Boundary Type	Hedge
Percentage Field Loss	70%
Predominant Boundary Morphology	Straight
Secondary Boundary Morphology	Sinuous
Other External Boundary Morphology	Line of Communication (eg Road, Canal, Railway)
Previous Type Legibility	Low Legibility/Severe Boundary Loss

Previous Types

Previous Broad Type	Previous HLC Type	Confidence
Fields and Enclosed Land	Parliamentary Enclosure	Probable

POST MEDIEVAL to 18TH CENTURY AD - 1540 AD to 1799 AD

National Grid Reference

Centred SO 8750 7342 (3964m by 3517m) SO87SE

Area (Hectares)

417.65

Sources

Map: Ordnance Survey. 2003. Digital 1st Edition OS Map (Original scale: 25"(1:2500)). Landmark Digital .
Map: Ordnance Survey. 2011. Modern 1:10000 Ordnance Survey Digital Mapping. Digital Map.