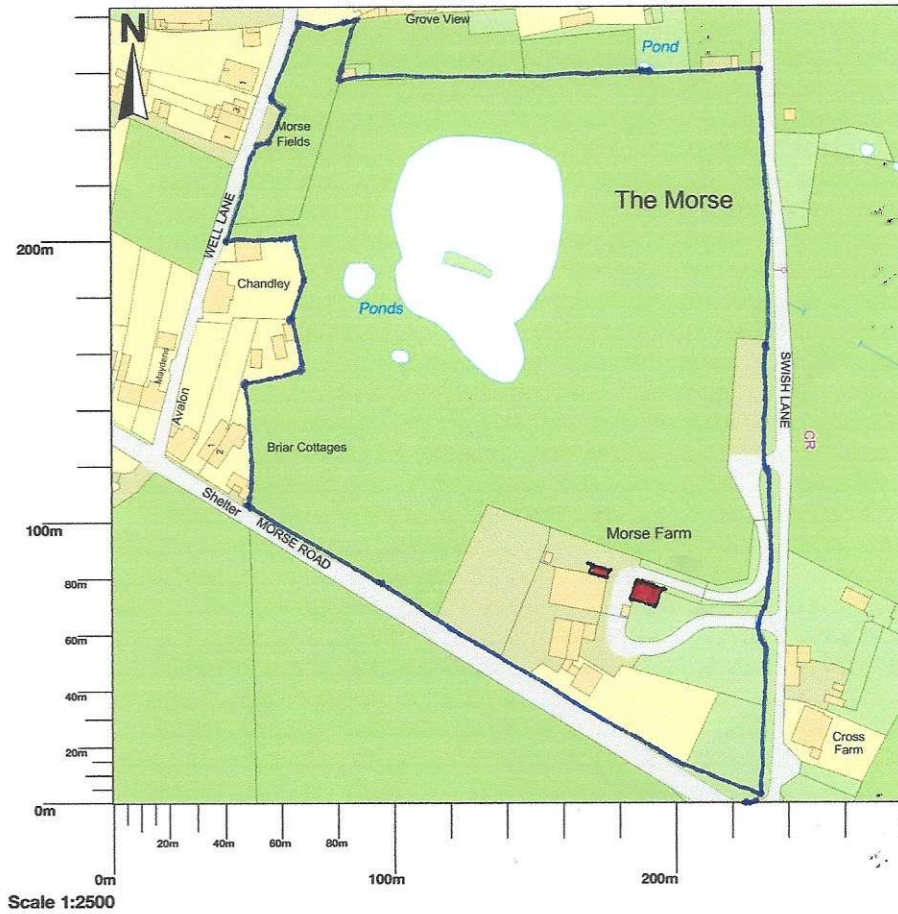




Morse Farm, Morse Road, Drybrook



-  — sitina of containers
-  — other land owned by applicant

Map area bounded by: 363570,217276 363852,217558. Produced on 21 September 2021 from the OS National Geographic Database. Reproduction in whole or part is prohibited without the prior permission of Ordnance Survey. © Crown copyright 2021. Supplied by UKPlanningMaps.com a licensed OS partner (100054135). Unique plan reference: p8b/uk/692550/937854