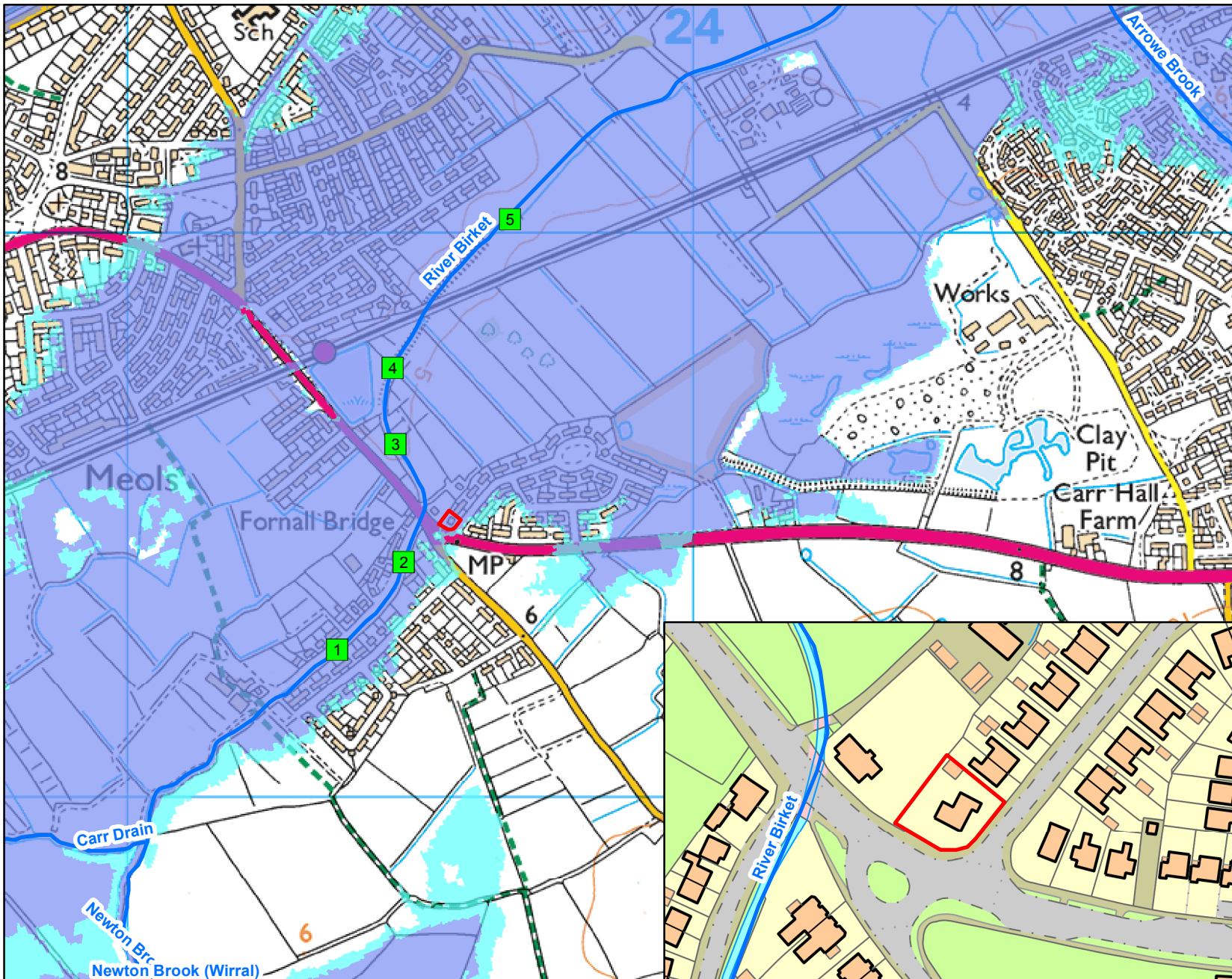







Detailed Flood Map centred on Barn Hey Crescent, Meols, CH47 9RN. Created on 25/10/2021 [GMMC238191SW]



1:10,001



Legend

-  Site Location
-  Model Measurements
-  Main River
-  Flood Zone 3
-  Flood Zone 2