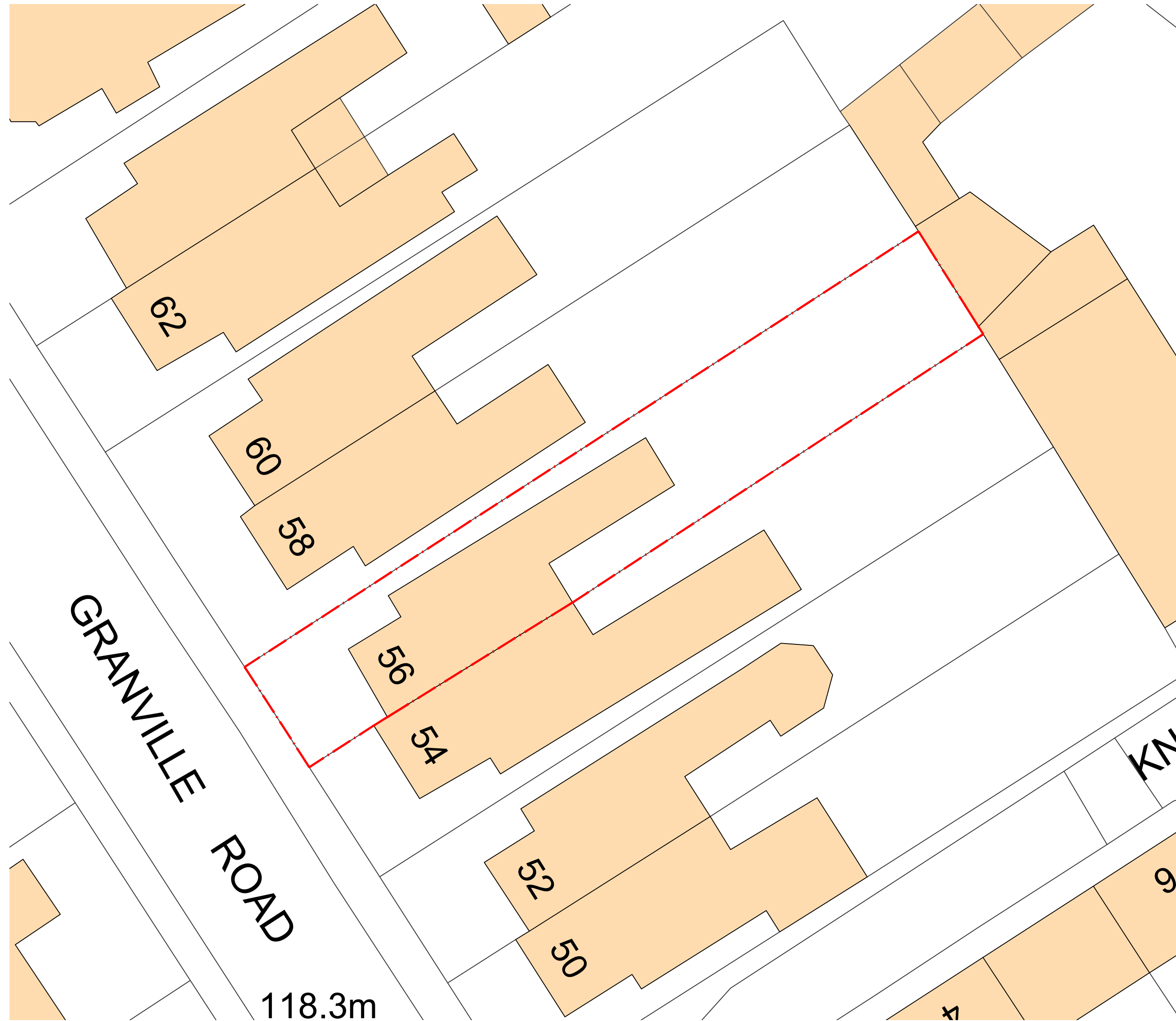
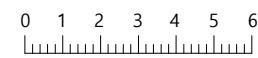




SITE LOCATION PLAN
SCALE: 1:1250

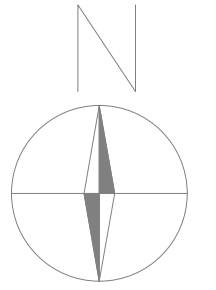


EXISTING BLOCK PLAN
SCALE: 1:200



Notes:

- DO NOT SCALE FROM THIS DRAWING.
- ALL DIMENSIONS TO BE VERIFIED ON SITE - DRAWN IN mm
- CONTRACTOR/BUILDER TO VERIFY ALL DIMENSIONS, HEIGHTS AND LEVELS PRIOR TO COMMENCEMENT OF ANY WORKS.
- ALL DOCUMENTS SHALL BE CHECKED TO ENSURE THAT THEY ARE COMPATIBLE BY THE CONTRACTOR BEFORE CONSTRUCTION COMMENCES. IN THE EVENT OF APPARENT AMBIGUITY OR CONTRADICTION THE ENGINEER AND/OR THE ARCHITECT SHALL BE NOTIFIED IMMEDIATELY.
- THE CONTRACTOR SHALL ISSUE ALL STATUTORY NOTICES TO THE LOCAL AUTHORITY DURING THE PROGRESS AND COMPLETION OF WORKS



A	--	--	--/--/--
REV:	DESCRIPTION:	BY:	DATE:
STATUS:		PLANNING	



BARRON EDWARDS
PLANNING & ARCHITECTURE

Whitehall Place

47 The Terrace
Gravesend, Kent
DA12 2DL
01474 247 787
info@barronedwards.co.uk
www.barronedwards.co.uk

SITE:
56 Granville Road
Sevenoaks
Kent
TN13 1HA

TITLE:
Existing
Site Location Plan
Block Plan

SCALE AT A2:	DATE:	DRAWN:	CHECKED:
1:1250, 1:200	29/07/21	AM	--
PROJECT NO:	DRAWING NO:	REVISION:	
210713	001	--	