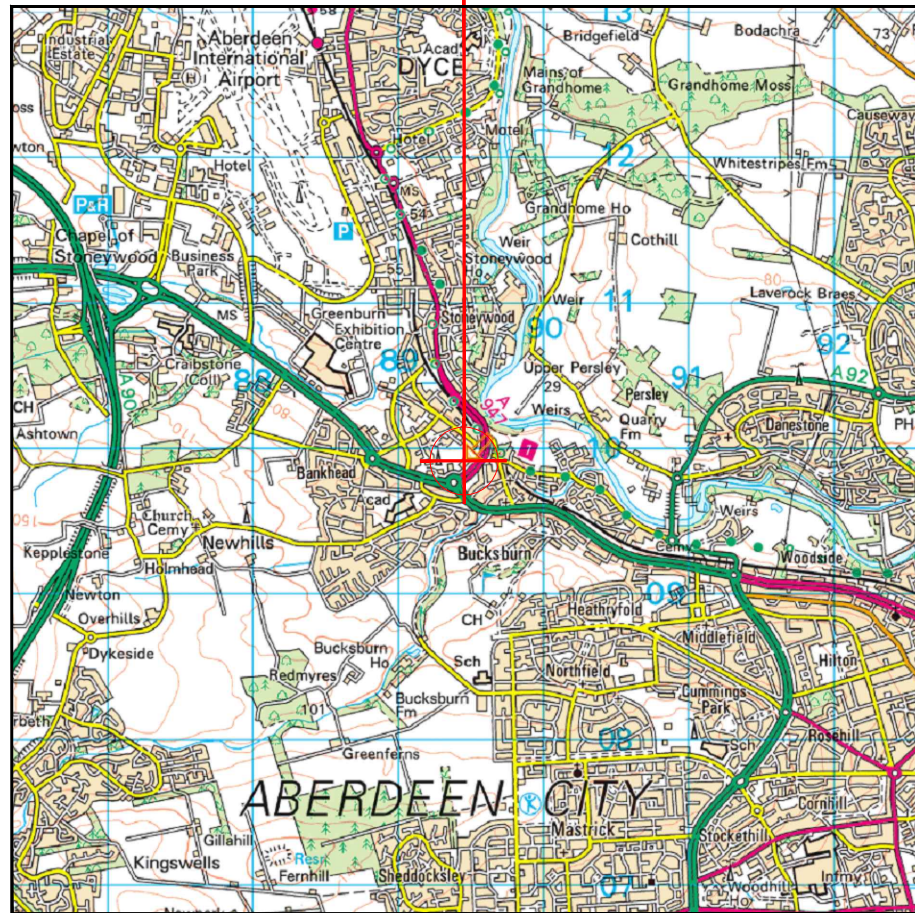
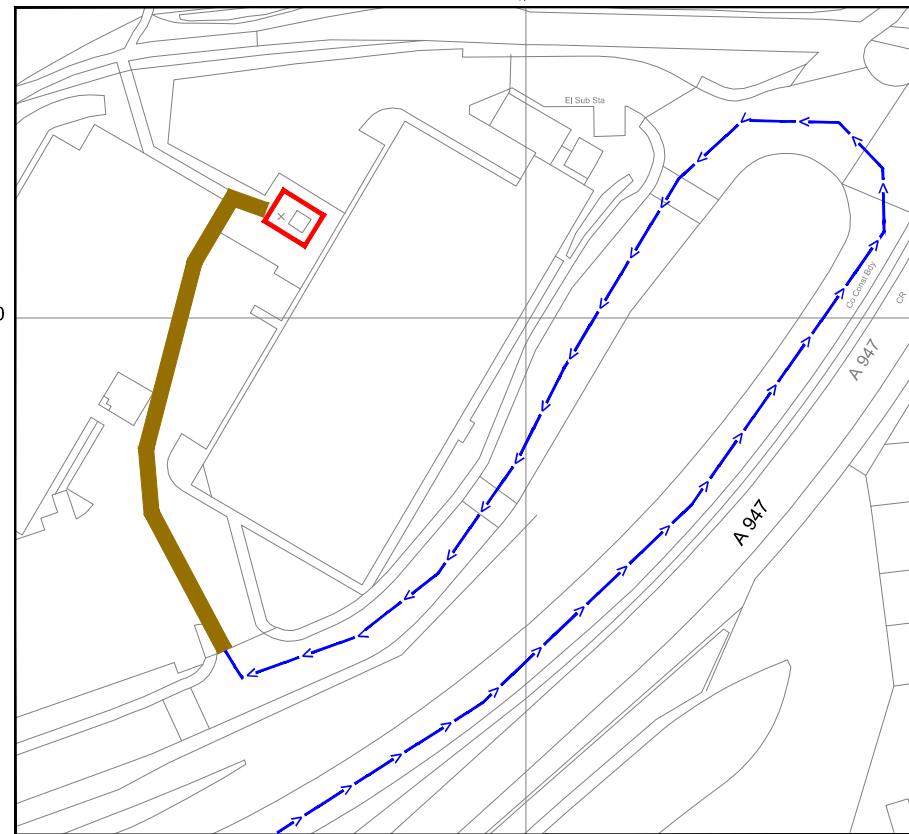


SITE LOCATION



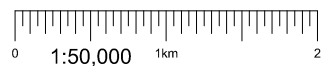
Reproduced by permission of Ordnance Survey on behalf of the Controller of Her Majesty's Stationery Office
All rights reserved. © Crown Copyright licence no. 83379011



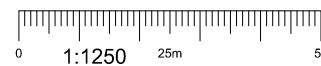
Reproduced by permission of Ordnance Survey on behalf of the Controller of Her Majesty's Stationery Office
All rights reserved. © Crown Copyright licence no. 83379011

NGR E: 389460 N: 809919

SITE AREA PLAN



SITE LOCATION PLAN



SITE PHOTOGRAPH



GOOGLE MAPS QR CODE

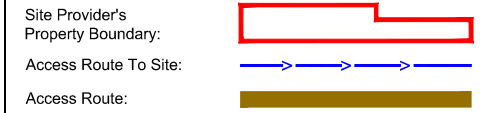
GOOGLE MAPS - <https://goo.gl/maps/vvaPK6Rt4bhvPKyd6>

GOOGLE STREETVIEW - <https://goo.gl/maps/aiHN1hcjpaUUiAN7>

NOTES:

1. ALL DIMENSIONS IN MM UNLESS OTHERWISE NOTED.

DIRECTIONS TO SITE:
FROM ROAD M90, FOLLOW A90 AND ABERDEEN WESTERN PERIPHERAL RTE TO A947 IN BUCKSBURN, ABERDEEN, HEAD NORTHEAST ON M90, CONTINUE ONTO A90, AT THE ROUNDABOUT, TAKE THE 2ND EXIT ONTO KINGSWAY W/A90, AT THE ROUNDABOUT, TAKE THE 2ND EXIT AND STAY ON KINGSWAY W/A90, AT STRATHMARTINE ROUNDABOUT, TAKE THE 2ND EXIT ONTO KINGSWAY/A90, TURN LEFT ONTO FORFAR RD/A90, AT THE ROUNDABOUT, TAKE THE 2ND EXIT AND STAY ON A90, AT THE ROUNDABOUT, TAKE THE 2ND EXIT ONTO THE ABERDEEN WESTERN PERIPHERAL RTE/A90 RAMP, AT THE ROUNDABOUT, TAKE THE 1ST EXIT ONTO ABERDEEN WESTERN PERIPHERAL RTE/A90, AT THE ROUNDABOUT, TAKE THE 1ST EXIT AND STAY ON ABERDEEN WESTERN PERIPHERAL RTE/A90, USE THE LEFT LANE TO TAKE THE RAMP TO C88C CHAPEL OF STONEYWOOD - FAIRLEY RD, USE ANY LANE TO TURN RIGHT ONTO C88C CHAPEL OF STONEYWOOD - FAIRLEY RD., AT CRAIBSTONE ROUNDABOUT, TAKE THE 3RD EXIT ONTO A96, CONTINUE ON A947 TO YOUR DESTINATION, AT BUCKSBURN ROUNDABOUT, TAKE THE 1ST EXIT ONTO A947, TURN RIGHT, BUCKSBURN, ABERDEEN, UK



Master: M001	MBNL / EE / H3G: H3G	Project: 3UK UNILATERAL	Purpose of Issue: Planning	Issue: A
Date: 15/10/2021	Revision / Upgrade Description: First Issue			
Drawn: COM Group	Checked: B. Ormshaw			
Approved: D. Cross				



Hutchison 3G UK Limited
Star House, 20 Grenfell Road
Maidenhead, SL6 1EH
Tel: 01628 765 000
Fax: 01628 765 001

H3G Base Station Information Line:
0845 6043000
Available 8am-8pm Monday to Friday

Design Consultant & Principal Contractor:



WHP Telecoms Ltd
Unit 1 Maple Park
Lowfields Road, Leeds
LS12 6HH

Tel: 0113 3023550 Fax: 0113 2876834
e-mail: info@whptelecoms.com

Site Name:	SCLATTIE HILL		
Site ID:	781210		
Address:	BANKHEAD BUCKSBURN ABERDEEN AB21 9EA		
Title:	002 SITE LOCATION PLAN		
Project:	3UK UNILATERAL		
Purpose of Issue:	GENERAL ARRANGEMENT		
EE Cell ID:	MBNL Cell ID:	3UK Cell ID:	
67559	ABC005	AB0139	
Master Drawing No:			Issue:
781210_ABC005_67559_AB0139_M001			A

100mm
50mm
10mm