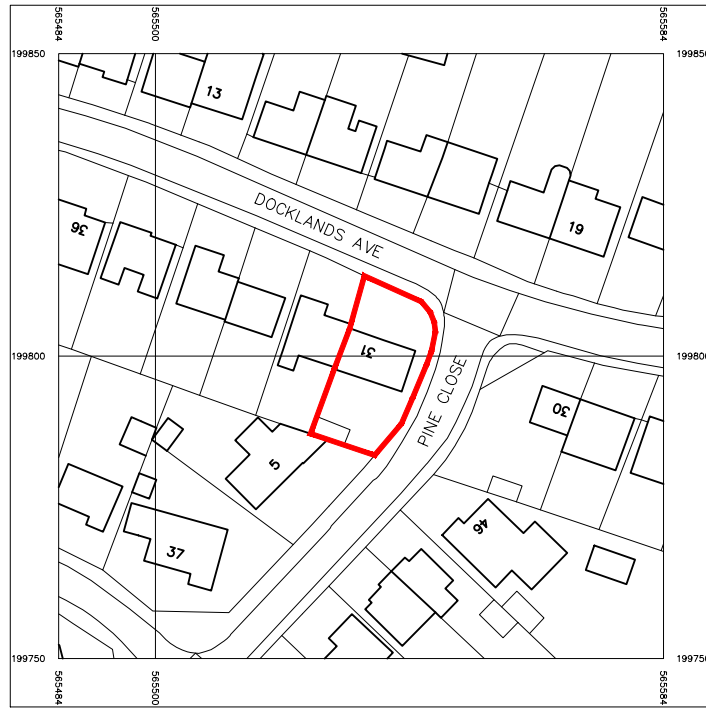
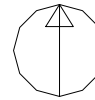
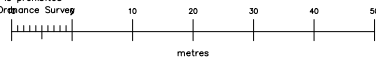


Ordnance Survey ©  
Ukmapcentre.com

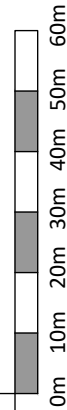
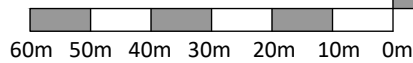


Serial number: 225141  
©Crown copyright and database right 2021  
Ordnance Survey licence 100048957  
Reproduction in whole or in part is prohibited  
without the prior permission of Ordnance Survey



## LOCATION PLAN

Scale @ 1:1250



This scheme is subject to Town Planning and all other necessary consents. Dimensions, areas and levels where given are only approximate and subject to site survey. All dimensions are to be checked on site. All feasibility studies are subject to full site survey.

**R J B**  
Architect

RJB Architect  
146 Main Road  
Danbury  
Essex  
CM3 4DT

T 07979 570036 W www.RJBarchitect.com E richard@RJBarchitect.com

Client  
Mr & Mrs Heales

Project  
31 Docklands Ave  
Ingatstone  
Essex

## PLANNING



Drawing Title  
Location Plan

Drawn	Date	Checked	Scale @ A4
RJB	Oct 2021		1:1250
Job No	Drawing No	Revision	Note
2021-74	05		