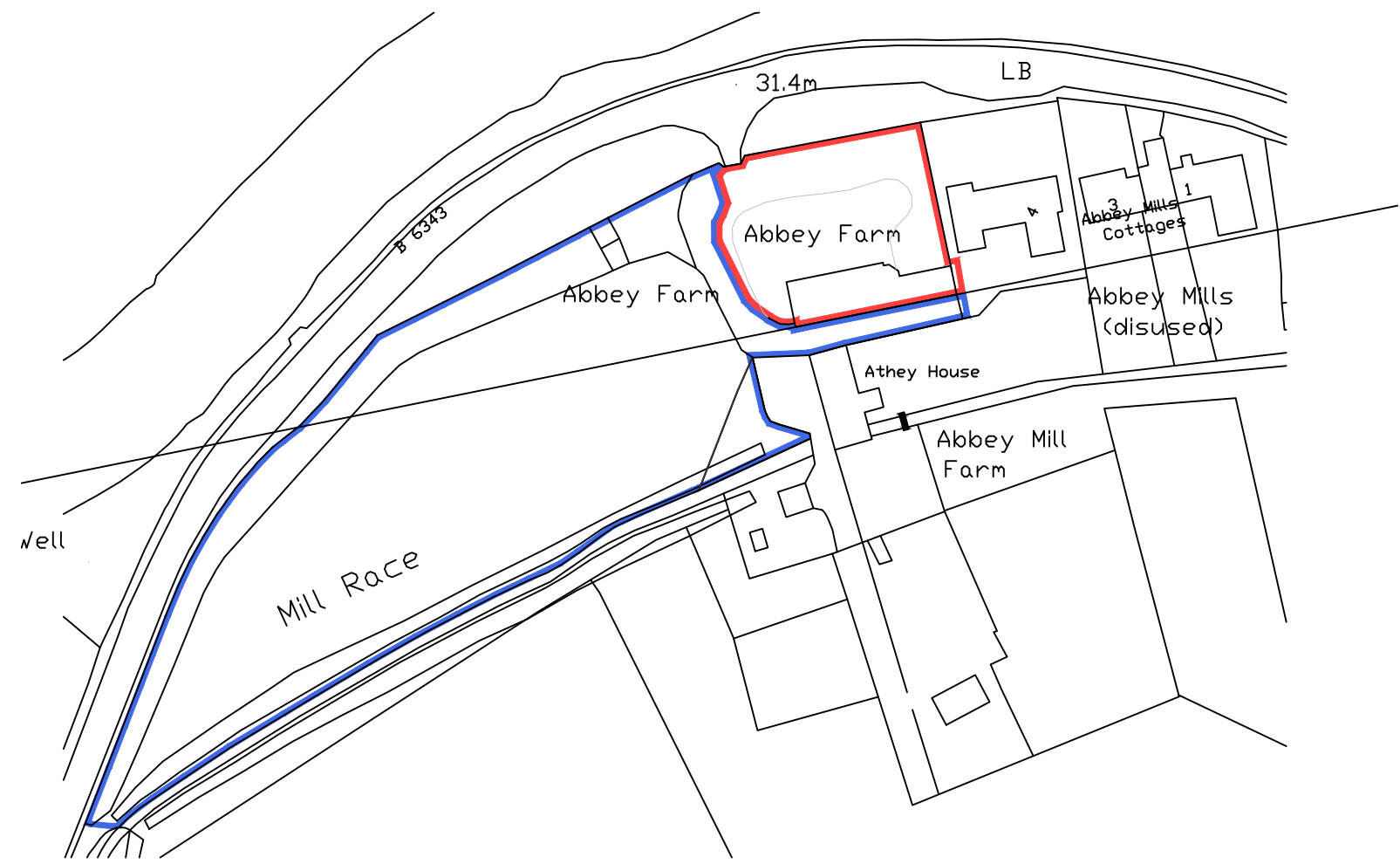


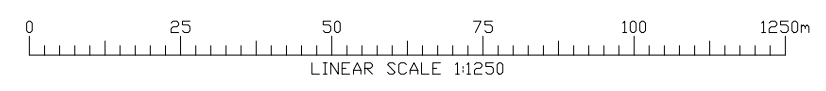
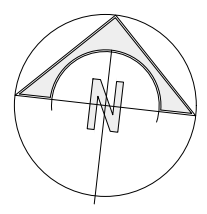
The use of this data by the recipient acts as an agreement of the following statements. Do not use this data if you do not agree with any of the following statements:-  
 We cannot guarantee any information supplied by third parties and as such their accuracy cannot be guaranteed. All features are approximate and subject to clarification by a detailed topographical survey, statutory service enquiries and confirmation of the legal boundaries.  
 Do not scale the drawing.  
 Use figured dimensions in all cases.  
 Contractors/Sub-contractors/Manufacturers to check all dimensions on site prior to commencement of the works.  
 Report any discrepancies in writing to PJC ARCHITECTURE LTD before proceeding.

REV	DATE	AMENDMENTS	BY
A	04/11/21	Red Line Boundary	AH
B	05/11/21	Red Line Boundary	AH



Ordnance Survey, (c) Crown Copyright 2011. All rights reserved. Licence number 100020449

■ Site Plan ■ Ownership



**PJC ARCHITECTURE**

PJC ARCHITECTURE LTD  
 The Old Post Office  
 31 Main Road  
 Kenton Bank Foot  
 Newcastle upon Tyne  
 NE13 6AA  
 T: 0191 2140022  
 F: 0191 2140060  
 E: enquiries@pjc-architecture.co.uk  
 W: www.pjc-architecture.co.uk

Status  
**Planning**

Project  
 Alan Taylor  
 Extension and Alterations at  
 Abbey Farm, Morpeth  
 Northumberland  
 NE61 2YN

Drawing  
 Location Plan

Date 05/11/21 Drawing No. PL\_1022\_001 Revision B

Scale 1:1250 A3 AH Checked By PJC