

# Flood map for planning

Your reference  
**East Hewish**

Location (easting/northing)  
**340018/164796**

Created  
**30 Mar 2021 15:56**

**Your selected location is in flood zone 3 – an area with a high probability of flooding that benefits from flood defences.**

## **This means:**

- you may need to complete a flood risk assessment for development in this area
- you should ask the Environment Agency about the level of flood protection at your location and request a Flood Defence Breach Hazard Map (You can email the Environment Agency at: [enquiries@environment-agency.gov.uk](mailto:enquiries@environment-agency.gov.uk))
- you should follow the Environment Agency's standing advice for carrying out a flood risk assessment (find out more at [www.gov.uk/guidance/flood-risk-assessment-standing-advice](http://www.gov.uk/guidance/flood-risk-assessment-standing-advice))

## **Notes**

The flood map for planning shows river and sea flooding data only. It doesn't include other sources of flooding. It is for use in development planning and flood risk assessments.

This information relates to the selected location and is not specific to any property within it. The map is updated regularly and is correct at the time of printing.

The Open Government Licence sets out the terms and conditions for using government data.  
<https://www.nationalarchives.gov.uk/doc/open-government-licence/version/3/>

## Flood map for planning

Your reference

**East Hewish**

Location (easting/northing)









**340018/164796**

Scale

**1:2500**

Created

**30 Mar 2021 15:56**

-  Selected point
-  Flood zone 3
-  Flood zone 3: areas benefiting from flood defences
-  Flood zone 2
-  Flood zone 1
-  Flood defence
-  Main river
-  Flood storage area

