





-  Application Boundary
-  Land Under the Applicant's Control
-  Building Subject to Change of Use
-  Parking Space
(2.8m x 5m where perpendicular)
(3m x 6m where parallel)

Beeches Farm

Unit 1
Shed A

Unit 2
Shed B

Beeches Bungalow



164.5m

FOR PLANNING PURPOSES ONLY
 All information is copyright protected and may not be used or reproduced without prior permission.
 © Crown copyright and database right 2018.
 All rights reserved.
 Ordnance Survey Licence number 100059809.

Client:

Beeches Farm
Site Layout Plan, Unit 1 Car Park

Scale@ A3: Drawn: Designed: Approved:
1:500 ADW DC DC

0m  20m 

Drawing Number: Revision: Date:
APL003_006 --- 07.11.21

7 Rectory Road, Hook Norton, Banbury, Oxfordshire, OX15 5QQ
 07415 867344 **chadwicktowntownplanning.co.uk**