

Appendix I

Site Walkover Survey and Photographs

SITE WALKOVER SURVEY RECORD

Project Name: Minerva Street, Glasgow
Date of Survey: 3/6/2020
Weather: Sunny Dry

Project Number: P21-102
Surveyed By: CW



VICINITY OF THE SITE

DESCRIPTION

Are there any street/house/locality/pub names indicating current or former land use?		No
What are the neighbouring land uses?	NORTH	Tarmacdam former vehicle storage area.
	EAST	Disused car dealership
	SOUTH	West Greenhill Place with open ground from recently demolished building beyond
	WEST	Minerva Street with new flatted development beyond
Potential off-site receptors		As noted,

ACCESSES

Describe the site accesses		To car park at rear of property off West Greenhill Place
Describe any access difficulties for SI plant		None in car park. Potential issues entering building

SITE DESCRIPTION - GENERAL

What is the current land use?		Office building and car park
What is the topography?		Essentially flat lying.
What is the surface cover?		Building at front, tarmacadam and soft landscaping at rear
Are there any waterlogged areas?		None
How are the boundaries formed?		Walls on three side. Building at west

Does the topography suggest filling or platforming?		No
Are there any subsidence features?		No

EXISTING BUILDINGS

What proportion of the site do the buildings cover?		35%
Do the building(s) show any evidence of distress?		Cracking at windows in a few locations. Possible rendering only.
Indicate nature and location of materials in storage.		N/A
What processes are evident in the facility?		Office

TANKS AND WASTE STORAGE

Are there any fuel or chemical storage tanks (surface and underground)? For each tank record whether it is above/underground, nature of contents, whether full or empty, bunded/unbunded/leaking bund, presence of staining. Mark locations on plan.		None
Is there any evidence of waste storage or disposal?	NO	
Are there any chemical drums or other containers?	NO	
Are there any discharges to surface water?	NO	

HYDROLOGY

Describe any groundwater sources – including flow rate.	N/A	
Record positions all springs, ponds and other water on site.	N/A	

PUBLIC UTILITIES

Are there any overhead cables – indicate type and location?	No	
Are there any manholes – describe?	Yes	Manholes noted in rear area
Are there other indications of utilities?		No
Are there any electricity transformers	No	

HAZARDS

Describe any obvious public health hazards.	None	
---------------------------------------------	------	--

SPILLAGES AND CONTAMINATION

Are there any indications of oil or other spillages?	NO	
Is there evidence of contaminated soils?	NO	
Is there evidence of distress to vegetation?	NO	
Describe constituents of any fly tipping.	No	
Is there surface evidence of asbestos contaminated soil?	NO	
Are there any noxious smells?	NO	

GEOLOGY

Soil and rock – record and describe any exposed soils or rocks that are present.	No	
----------------------------------------------------------------------------------	----	--

MINING AND QUARRYING

Are there any signs of mineral extraction in the area, such as old mine buildings, derelict or hummocky land, surface depressions, evidence of infilling or spoil heaps?	NO	
Is there evidence of any quarrying?	NO	

SLOPE STABILITY

Are there any risks of slope instability?		No
Is there evidence of previous land slipping?		None noted

INVASIVE PLANTS

Are there any obvious invasive plants?	None noted	



Plate 1 Front of Study Area



Plate 2 Cracking at Windows



Plate 3 Rear Car Park



Plate 4 Southern Boundary



Plate 5 Southern Elevation



Plate 6 Northern Boundary

Appendix 2

Envirocheck Records, Historical Map Extracts and Coal Authority Report

Envirocheck[®] Report:

Datasheet

Order Details:

Order Number:

279687903_1_1

Customer Reference:

G14-269

National Grid Reference:

257230, 665540

Slice:

A

Site Area (Ha):

0.16

Search Buffer (m):

1000

Site Details:

Site at 257230, 665540

Client Details:

Ms P Morton

Mason Evans Partnership

The Piazza

95 Morrison Street

(office side door on Dalenober St)

Glasgow

G5 8BE

Report Section	Page Number
Summary	-
Agency & Hydrological	1
Waste	14
Hazardous Substances	-
Geological	18
Industrial Land Use	27
Sensitive Land Use	68
Data Currency	69
Data Suppliers	74
Useful Contacts	75

Introduction

The Environment Act 1995 has made site sensitivity a key issue, as the legislation pays as much attention to the pathways by which contamination could spread, and to the vulnerable targets of contamination, as it does the potential sources of contamination. For this reason, Landmark's Site Sensitivity maps and Datasheet(s) place great emphasis on statutory data provided by the Environment Agency/Natural Resources Wales and the Scottish Environment Protection Agency; it also incorporates data from Natural England (and the Scottish and Welsh equivalents) and Local Authorities; and highlights hydrogeological features required by environmental and geotechnical consultants. It does not include any information concerning past uses of land. The datasheet is produced by querying the Landmark database to a distance defined by the client from a site boundary provided by the client. In this datasheet the National Grid References (NGRs) are rounded to the nearest 10m in accordance with Landmark's agreements with a number of Data Suppliers.

Copyright Notice

© Landmark Information Group Limited 2021. The Copyright on the information and data and its format as contained in this Envirocheck® Report ("Report") is the property of Landmark Information Group Limited ("Landmark") and several other Data Providers, including (but not limited to) Ordnance Survey, British Geological Survey, the Environment Agency/Natural Resources Wales and Natural England, and must not be reproduced in whole or in part by photocopying or any other method. The Report is supplied under Landmark's Terms and Conditions accepted by the Customer. A copy of Landmark's Terms and Conditions can be found with the Index Map for this report. Additional copies of the Report may be obtained from Landmark, subject to Landmark's charges in force from time to time. The Copyright, design rights and any other intellectual rights shall remain the exclusive property of Landmark and/or other Data providers, whose Copyright material has been included in this Report. © Environment Agency & United Kingdom Research and Innovation 2021. © Natural Resources Wales & United Kingdom Research and Innovation 2021.

Natural England Copyright Notice

Site of Special Scientific Interest, National Nature Reserve, Ramsar, Special Protection Area, Special Conservation Area, Marine Nature Reserve data (derived from Ordnance Survey 1:10000 raster) is provided by, and used with the permission of, Natural England who retain the copyright and Intellectual Property Rights for the data.

Scottish Natural Heritage Copyright

Contains SNH information licensed under the Open Government Licence v3.0.

Ove Arup Copyright Notice

The Mining Instability data was obtained on licence from Ove Arup & Partners Limited (for further information, contact mining.review@arup.com). No reproduction or further use of such Data is to be made without the prior written consent of Ove Arup & Partners Limited. The supplied Mining Instability data is derived from publicly available records and other third party sources and neither Ove Arup & Partners nor Landmark warrant the accuracy or completeness of such information or data.

Stantec Copyright Notice

The cavity data presented has been extracted from the PBA (now Stantec UK Ltd) enhanced version of the original DEFRA national cavity databases. Stantec UK Ltd retain the copyright & intellectual property rights in the data. Whilst all reasonable efforts are made to check that the information contained in the cavity databases is accurate we do not warrant that the data is complete or error free. The information is based upon our own researches and those collated from a number of external sources and is continually being augmented and updated by Stantec UK Ltd. In no event shall Stantec UK Ltd or Landmark be liable for any loss or damage including, without limitation, indirect or consequential loss or damage arising from the use of this data.

Radon Potential dataset Copyright Notice

Information supplied from a joint dataset compiled by The British Geological Survey and Public Health England.

Natural Resources Wales Copyright Notice

Contains Natural Resources Wales information © Natural Resources Wales and Database Right. All rights Reserved. Contains Ordnance Survey Data. Ordnance Survey Licence number 100019741. Crown Copyright and Database Right. Contains Natural Resources Wales information © Natural Resources Wales and Database Right. All rights Reserved. Some features of this information are based on digital spatial data licensed from the Centre for Ecology & Hydrology © NERC (CEH). Defra, Met Office and DARD Rivers Agency © Crown copyright. © Cranfield University. © James Hutton Institute. Contains OS data © Crown copyright and database right 2021. Land & Property Services © Crown copyright and database right.

Report Version v53.0

Data Type	Page Number	On Site	0 to 250m	251 to 500m	501 to 1000m (*up to 2000m)
Agency & Hydrological					
BGS Groundwater Flooding Susceptibility	pg 1	Yes	Yes	Yes	n/a
Contaminated Land Register Entries and Notices					
Discharge Consents	pg 2				27
Prosecutions Relating to Controlled Waters			n/a	n/a	n/a
Enforcement and Prohibition Notices					
Integrated Pollution Controls					
Integrated Pollution Prevention And Control					
Local Authority Integrated Pollution Prevention And Control					
Local Authority Pollution Prevention and Controls	pg 9		3	3	6
Local Authority Pollution Prevention and Control Enforcements					
Nearest Surface Water Feature	pg 10			Yes	
Pollution Incidents to Controlled Waters					
Prosecutions Relating to Authorised Processes	pg 10			2	
Registered Radioactive Substances	pg 11				4
River Quality	pg 11			1	
Substantiated Pollution Incident Register					
Water Abstractions					
Water Industry Act Referrals					
Groundwater Vulnerability	pg 11	Yes	n/a	n/a	n/a
Drift Deposits			n/a	n/a	n/a
Source Protection Zones					
River Flood Data (Scotland)				n/a	n/a
OS Water Network Lines	pg 11			1	14
Waste					
BGS Recorded Landfill Sites					
Integrated Pollution Control Registered Waste Sites					
Licensed Waste Management Facilities (Landfill Boundaries)					
Licensed Waste Management Facilities (Locations)					
Local Authority Landfill Coverage	pg 14	1	n/a	n/a	n/a
Local Authority Recorded Landfill Sites	pg 14		1	2	1
Potentially Infilled Land (Non-Water)					
Potentially Infilled Land (Water)	pg 14		3	2	4
Registered Landfill Sites	pg 15		1	2	3
Registered Waste Transfer Sites	pg 17				1
Registered Waste Treatment or Disposal Sites					

Data Type	Page Number	On Site	0 to 250m	251 to 500m	501 to 1000m (*up to 2000m)
Hazardous Substances					
Control of Major Accident Hazards Sites (COMAH)					
Explosive Sites					
Notification of Installations Handling Hazardous Substances (NIHHS)					
Planning Hazardous Substance Consents					
Planning Hazardous Substance Enforcements					
Geological					
BGS 1:625,000 Solid Geology	pg 18	Yes	n/a	n/a	n/a
BGS Estimated Soil Chemistry	pg 18	Yes	Yes	Yes	Yes
BGS Recorded Mineral Sites	pg 21				1
BGS Urban Soil Chemistry	pg 21		Yes	Yes	Yes
BGS Urban Soil Chemistry Averages	pg 24	Yes			
CBSCB Compensation District			n/a	n/a	n/a
Coal Mining Affected Areas	pg 25	Yes	n/a	n/a	n/a
Mining Instability	pg 25	Yes	n/a	n/a	n/a
Man-Made Mining Cavities					
Natural Cavities					
Non Coal Mining Areas of Great Britain	pg 25	Yes		n/a	n/a
Potential for Collapsible Ground Stability Hazards	pg 25		Yes	n/a	n/a
Potential for Compressible Ground Stability Hazards	pg 25	Yes	Yes	n/a	n/a
Potential for Ground Dissolution Stability Hazards				n/a	n/a
Potential for Landslide Ground Stability Hazards	pg 25	Yes		n/a	n/a
Potential for Running Sand Ground Stability Hazards	pg 25	Yes	Yes	n/a	n/a
Potential for Shrinking or Swelling Clay Ground Stability Hazards	pg 25		Yes	n/a	n/a
Radon Potential - Radon Affected Areas	pg 26	Yes	n/a	n/a	n/a
Radon Potential - Radon Protection Measures	pg 26	Yes	n/a	n/a	n/a
Industrial Land Use					
Contemporary Trade Directory Entries	pg 27		43	61	222
Fuel Station Entries	pg 54			1	4
Points of Interest - Commercial Services	pg 54		6	11	32
Points of Interest - Education and Health	pg 58			1	
Points of Interest - Manufacturing and Production	pg 59		4	12	41
Points of Interest - Public Infrastructure	pg 63		4		26
Points of Interest - Recreational and Environmental	pg 66			5	13
Gas Pipelines					

Data Type	Page Number	On Site	0 to 250m	251 to 500m	501 to 1000m (*up to 2000m)
Sensitive Land Use					
Ancient Woodland	pg 68				1
Areas of Adopted Green Belt					
Areas of Unadopted Green Belt					
Environmentally Sensitive Areas					
Forest Parks					
Local Nature Reserves					
Marine Nature Reserves					
National Nature Reserves					
National Parks					
National Scenic Areas					
Nitrate Sensitive Areas					
Nitrate Vulnerable Zones					
Ramsar Sites					
Sites of Special Scientific Interest					
Special Areas of Conservation					
Special Protection Areas					
World Heritage Sites					

Map ID	Details	Quadrant Reference (Compass Direction)	Estimated Distance From Site	Contact	NGR
	BGS Groundwater Flooding Susceptibility Flooding Type: Potential for Groundwater Flooding to Occur at Surface	A13NW (SE)	0	1	257230 665543
	BGS Groundwater Flooding Susceptibility Flooding Type: Potential for Groundwater Flooding to Occur at Surface	A13NE (N)	41	1	257250 665600
	BGS Groundwater Flooding Susceptibility Flooding Type: Potential for Groundwater Flooding of Property Situated Below Ground Level	A13NE (E)	46	1	257300 665550
	BGS Groundwater Flooding Susceptibility Flooding Type: Potential for Groundwater Flooding to Occur at Surface	A13NE (E)	47	1	257300 665543
	BGS Groundwater Flooding Susceptibility Flooding Type: Potential for Groundwater Flooding to Occur at Surface	A13NE (NE)	150	1	257300 665700
	BGS Groundwater Flooding Susceptibility Flooding Type: Potential for Groundwater Flooding to Occur at Surface	A13NE (N)	198	1	257300 665750
	BGS Groundwater Flooding Susceptibility Flooding Type: Potential for Groundwater Flooding to Occur at Surface	A13NW (NW)	214	1	257050 665700
	BGS Groundwater Flooding Susceptibility Flooding Type: Potential for Groundwater Flooding to Occur at Surface	A13SW (S)	270	1	257230 665250
	BGS Groundwater Flooding Susceptibility Flooding Type: Potential for Groundwater Flooding of Property Situated Below Ground Level	A13NE (E)	296	1	257550 665550
	BGS Groundwater Flooding Susceptibility Flooding Type: Potential for Groundwater Flooding to Occur at Surface	A13SE (SE)	329	1	257550 665400
	BGS Groundwater Flooding Susceptibility Flooding Type: Potential for Groundwater Flooding of Property Situated Below Ground Level	A13NE (NE)	353	1	257450 665850
	BGS Groundwater Flooding Susceptibility Flooding Type: Potential for Groundwater Flooding of Property Situated Below Ground Level	A18SE (NE)	373	1	257400 665900
	BGS Groundwater Flooding Susceptibility Flooding Type: Potential for Groundwater Flooding of Property Situated Below Ground Level	A13NE (NE)	383	1	257500 665850
	BGS Groundwater Flooding Susceptibility Flooding Type: Potential for Groundwater Flooding of Property Situated Below Ground Level	A13NE (NE)	383	1	257550 665800
	BGS Groundwater Flooding Susceptibility Flooding Type: Potential for Groundwater Flooding of Property Situated Below Ground Level	A18SE (N)	394	1	257300 665950
	BGS Groundwater Flooding Susceptibility Flooding Type: Potential for Groundwater Flooding of Property Situated Below Ground Level	A14NW (NE)	396	1	257600 665750
	BGS Groundwater Flooding Susceptibility Flooding Type: Potential for Groundwater Flooding of Property Situated Below Ground Level	A18SE (N)	404	1	257350 665950
	BGS Groundwater Flooding Susceptibility Flooding Type: Potential for Groundwater Flooding of Property Situated Below Ground Level	A18SE (N)	436	1	257250 666000
	BGS Groundwater Flooding Susceptibility Flooding Type: Potential for Groundwater Flooding of Property Situated Below Ground Level	A12NE (W)	437	1	256800 665700
	BGS Groundwater Flooding Susceptibility Flooding Type: Potential for Groundwater Flooding of Property Situated Below Ground Level	A18SE (NE)	439	1	257450 665950
	BGS Groundwater Flooding Susceptibility Flooding Type: Potential for Groundwater Flooding of Property Situated Below Ground Level	A18SW (NW)	441	1	257000 665950
	BGS Groundwater Flooding Susceptibility Flooding Type: Potential for Groundwater Flooding of Property Situated Below Ground Level	A14NW (NE)	465	1	257650 665800

Map ID	Details	Quadrant Reference (Compass Direction)	Estimated Distance From Site	Contact	NGR
	BGS Groundwater Flooding Susceptibility Flooding Type: Potential for Groundwater Flooding to Occur at Surface	A12NE (W)	473	1	256750 665650
	BGS Groundwater Flooding Susceptibility Flooding Type: Potential for Groundwater Flooding of Property Situated Below Ground Level	A18SW (N)	485	1	257230 666050
	BGS Groundwater Flooding Susceptibility Flooding Type: Potential for Groundwater Flooding to Occur at Surface	A14NW (E)	496	1	257750 665543
	BGS Groundwater Flooding Susceptibility Flooding Type: Potential for Groundwater Flooding of Property Situated Below Ground Level	A18SW (NW)	498	1	256900 665950
	BGS Groundwater Flooding Susceptibility Flooding Type: Potential for Groundwater Flooding to Occur at Surface	A8NW (SW)	499	1	256950 665100
1	Discharge Consents Operator: Strathclyde Regional Council Property Type: Not Given Location: Storm Sewage Overflow, Maclean Street, GLASGOW Authority: Scottish Environment Protection Agency, West Region Catchment Area: Not Given Reference: 9619 Permit Version: Not Supplied Effective Date: Not Supplied Issued Date: 30th August 1991 Revocation Date: Not Supplied Discharge Type: Sewage Effluent Discharge-Surface Water Discharge Environment: Controlled Waters Receiving Water: River Clyde Status: Not Supplied Positional Accuracy: Located by supplier to within 100m	A8NW (SW)	516	2	256970 665070
1	Discharge Consents Operator: Strathclyde Regional Council Property Type: Not Given Location: Storm Sewage Overflow, Maclean Street, GLASGOW Authority: Scottish Environment Protection Agency, West Region Catchment Area: Not Given Reference: 0 Permit Version: Not Supplied Effective Date: Not Supplied Issued Date: Not Supplied Revocation Date: Not Supplied Discharge Type: Unknown Discharge Environment: Controlled Waters Receiving Water: River Clyde; Translated To D3046/T16/Cd9619 Status: Not Supplied Positional Accuracy: Located by supplier to within 100m	A8NW (SW)	520	2	256970 665065
2	Discharge Consents Operator: Strathclyde Regional Council Property Type: Not Given Location: Storm Sewage Overflow, Plantation Place, GLASGOW Authority: Scottish Environment Protection Agency, West Region Catchment Area: Not Given Reference: 9620 Permit Version: Not Supplied Effective Date: Not Supplied Issued Date: 30th August 1991 Revocation Date: Not Supplied Discharge Type: Sewage Effluent Discharge-Surface Water Discharge Environment: Controlled Waters Receiving Water: River Clyde Status: Not Supplied Positional Accuracy: Located by supplier to within 100m	A8NW (S)	535	2	257111 665001

Map ID	Details	Quadrant Reference (Compass Direction)	Estimated Distance From Site	Contact	NGR
2	<p>Discharge Consents</p> <p>Operator: Strathclyde Regional Council Property Type: Not Given Location: Storm Sewage Overflow, Plantation Place, GLASGOW Authority: Scottish Environment Protection Agency, West Region Catchment Area: Not Given Reference: 0 Permit Version: Not Supplied Effective Date: Not Supplied Issued Date: Not Supplied Revocation Date: Not Supplied Discharge Type: Unknown Discharge: Controlled Waters Environment: Receiving Water: River Clyde; Translated To D3047/T16/Cd9620 Status: Not Supplied Positional Accuracy: Located by supplier to within 100m</p>	A8NW (S)	540	2	257111 664996
3	<p>Discharge Consents</p> <p>Operator: Pacific Quay Developments Property Type: Not Given Location: Emergency Overflow From Sps, Riverside Business Park, Pacific Quay; Govan Road, GLASGOW Authority: Scottish Environment Protection Agency, West Region Catchment Area: Not Given Reference: 13454 Permit Version: Not Supplied Effective Date: Not Supplied Issued Date: 10th November 1997 Revocation Date: Not Supplied Discharge Type: Sewerage Emergency Discharge Discharge: Freshwater Stream/River Environment: Receiving Water: River Clyde Status: Not Supplied Positional Accuracy: Located by supplier to within 100m</p>	A7NE (SW)	604	2	256700 665200
4	<p>Discharge Consents</p> <p>Operator: Laing Homes Limited Property Type: Not Given Location: Mavisbank Quay/ General Terminus Quay, Outlet Number 3, GLASGOW Authority: Scottish Environment Protection Agency, West Region Catchment Area: Not Given Reference: 8569 Permit Version: Not Supplied Effective Date: Not Supplied Issued Date: 25th October 1989 Revocation Date: Not Supplied Discharge Type: Surface Water Discharge: Controlled Waters Environment: Receiving Water: River Clyde Status: Not Supplied Positional Accuracy: Located by supplier to within 100m</p>	A8NE (S)	640	2	257400 664900
5	<p>Discharge Consents</p> <p>Operator: Laing Homes Limited Property Type: Not Given Location: Housing Development At, Mavisbank Quay, Outlet Number 4, GLASGOW Authority: Scottish Environment Protection Agency, West Region Catchment Area: Not Given Reference: 8909 Permit Version: Not Supplied Effective Date: Not Supplied Issued Date: 8th March 1990 Revocation Date: Not Supplied Discharge Type: Surface Water Discharge: Controlled Waters Environment: Receiving Water: River Clyde Status: Not Supplied Positional Accuracy: Located by supplier to within 100m</p>	A8NW (S)	651	2	257220 664870

Map ID	Details	Quadrant Reference (Compass Direction)	Estimated Distance From Site	Contact	NGR
6	<p>Discharge Consents</p> <p>Operator: Strathclyde Regional Council Property Type: Not Given Location: Storm Water Overflow At, Lancefield Street, GLASGOW Authority: Scottish Environment Protection Agency, West Region Catchment Area: Not Given Reference: 7579 Permit Version: Not Supplied Effective Date: Not Supplied Issued Date: 19th June 1987 Revocation Date: Not Supplied Discharge Type: Sewage Effluent Discharge-Surface Water Discharge: Controlled Waters Environment: Receiving Water: River Clyde Status: Not Supplied Positional Accuracy: Unknown</p>	A9NW (SE)	651	2	257590 664970
7	<p>Discharge Consents</p> <p>Operator: Laing Homes Limited Property Type: Not Given Location: Mavisbank Quay/ General Terminus Quay, Outlet Number 2 Authority: Scottish Environment Protection Agency, West Region Catchment Area: Not Given Reference: 8568 Permit Version: Not Supplied Effective Date: Not Supplied Issued Date: 25th October 1989 Revocation Date: Not Supplied Discharge Type: Surface Water Discharge: Controlled Waters Environment: Receiving Water: River Clyde; Cancelled; See D2242/T16/Cd8909 Status: Not Supplied Positional Accuracy: Located by supplier to within 100m</p>	A8NE (SE)	672	2	257500 664900
8	<p>Discharge Consents</p> <p>Operator: Strathclyde Regional Council Property Type: Not Given Location: Storm Sewage Overflow, East Bank Downstream From Footbridge, Kelvingrove Park, GLASGOW Authority: Scottish Environment Protection Agency, West Region Catchment Area: Not Given Reference: 10706 Permit Version: Not Supplied Effective Date: Not Supplied Issued Date: 11th May 1992 Revocation Date: Not Supplied Discharge Type: Sewage Effluent Discharge-Surface Water Discharge: Freshwater Stream/River Environment: Receiving Water: River Kelvin Status: Not Supplied Positional Accuracy: Located by supplier to within 100m</p>	A18NW (N)	734	2	257050 666280
9	<p>Discharge Consents</p> <p>Operator: Smith And Mclean Ltd Property Type: Not Given Location: Mavisbank Works, 5 Marine Street, GLASGOW Authority: Scottish Environment Protection Agency, West Region Catchment Area: Not Given Reference: 349 Permit Version: Not Supplied Effective Date: Not Supplied Issued Date: 9th November 1965 Revocation Date: Not Supplied Discharge Type: Trade Effluent Discharge: Freshwater Stream/River Environment: Receiving Water: Black Burn Status: Not Supplied Positional Accuracy: Located by supplier to within 100m</p>	A8SE (S)	738	2	257400 664800

Map ID	Details	Quadrant Reference (Compass Direction)	Estimated Distance From Site	Contact	NGR
10	<p>Discharge Consents</p> <p>Operator: Strathclyde Regional Council Property Type: Not Given Location: Storm Water Overflow At, Hydepark Street, GLASGOW Authority: Scottish Environment Protection Agency, West Region Catchment Area: Not Given Reference: 7580 Permit Version: Not Supplied Effective Date: Not Supplied Issued Date: 19th June 1987 Revocation Date: Not Supplied Discharge Type: Sewage Effluent Discharge-Surface Water Discharge: Controlled Waters Environment: Receiving Water: River Clyde Status: Not Supplied Positional Accuracy: Unknown</p>	A9NW (SE)	745	2	257710 664940
11	<p>Discharge Consents</p> <p>Operator: Scottish Exhibition And Conference Centre Ltd Property Type: Not Given Location: Outfall Number 4 Scottish Exhibition And, Conference Centre, Finnieston Street, GLASGOW Authority: Scottish Environment Protection Agency, West Region Catchment Area: Not Given Reference: 6953 Permit Version: Not Supplied Effective Date: Not Supplied Issued Date: 15th August 1985 Revocation Date: Not Supplied Discharge Type: Surface Water Discharge: Controlled Waters Environment: Receiving Water: River Clyde Status: Not Supplied Positional Accuracy: Unknown</p>	A12SW (W)	801	2	256410 665450
12	<p>Discharge Consents</p> <p>Operator: Laing Homes Limited Property Type: Not Given Location: Mavisbank Quay/ General Terminus Quay, Outlet Number 1, GLASGOW Authority: Scottish Environment Protection Agency, West Region Catchment Area: Not Given Reference: 8567 Permit Version: Not Supplied Effective Date: Not Supplied Issued Date: 25th October 1989 Revocation Date: Not Supplied Discharge Type: Surface Water Discharge: Controlled Waters Environment: Receiving Water: River Clyde Status: Not Supplied Positional Accuracy: Located by supplier to within 100m</p>	A9SW (SE)	805	2	257600 664800
13	<p>Discharge Consents</p> <p>Operator: Scottish Development Agency Property Type: Not Given Location: Outfall Number 4, Princes Dock, Govan Road, GLASGOW Authority: Scottish Environment Protection Agency, West Region Catchment Area: Not Given Reference: 7042 Permit Version: Not Supplied Effective Date: Not Supplied Issued Date: 28th October 1985 Revocation Date: Not Supplied Discharge Type: Surface Water Discharge: Controlled Waters Environment: Receiving Water: River Clyde Status: Not Supplied Positional Accuracy: Unknown</p>	A7NW (SW)	877	2	256506 665001

Map ID	Details	Quadrant Reference (Compass Direction)	Estimated Distance From Site	Contact	NGR
13	<p>Discharge Consents</p> <p>Operator: Scottish Development Agency Property Type: Not Given Location: Outfall Number 3, Princes Dock, Govan Road, GLASGOW Authority: Scottish Environment Protection Agency, West Region Catchment Area: Not Given Reference: 7041 Permit Version: Not Supplied Effective Date: Not Supplied Issued Date: 28th October 1985 Revocation Date: Not Supplied Discharge Type: Sewage Effluent Discharge-Surface Water Discharge: Controlled Waters Environment: Receiving Water: River Clyde Status: Not Supplied Positional Accuracy: Unknown</p>	A7NW (SW)	880	2	256506 664996
13	<p>Discharge Consents</p> <p>Operator: Scottish Development Agency Property Type: Not Given Location: Outfall Number 1, Princes Dock, Govan Road, GLASGOW Authority: Scottish Environment Protection Agency, West Region Catchment Area: Not Given Reference: 7039 Permit Version: Not Supplied Effective Date: Not Supplied Issued Date: 28th October 1985 Revocation Date: Not Supplied Discharge Type: Sewage Effluent Discharge-Surface Water Discharge: Controlled Waters Environment: Receiving Water: River Clyde Status: Not Supplied Positional Accuracy: Unknown</p>	A7NW (SW)	881	2	256501 665001
13	<p>Discharge Consents</p> <p>Operator: Scottish Development Agency Property Type: Not Given Location: Outfall Number 2, Princes Dock, Govan Road, GLASGOW Authority: Scottish Environment Protection Agency, West Region Catchment Area: Not Given Reference: 7040 Permit Version: Not Supplied Effective Date: Not Supplied Issued Date: 28th October 1985 Revocation Date: Not Supplied Discharge Type: Surface Water Discharge: Controlled Waters Environment: Receiving Water: River Clyde Status: Not Supplied Positional Accuracy: Unknown</p>	A7NW (SW)	884	2	256501 664996
14	<p>Discharge Consents</p> <p>Operator: Strathclyde Regional Council Property Type: Not Given Location: Storm Water Overflow At, Cheapside Street, GLASGOW Authority: Scottish Environment Protection Agency, West Region Catchment Area: Not Given Reference: 7581 Permit Version: Not Supplied Effective Date: Not Supplied Issued Date: 19th June 1987 Revocation Date: Not Supplied Discharge Type: Sewage Effluent Discharge-Surface Water Discharge: Controlled Waters Environment: Receiving Water: River Clyde Status: Not Supplied Positional Accuracy: Unknown</p>	A9NE (SE)	897	2	257910 664920

Map ID	Details	Quadrant Reference (Compass Direction)	Estimated Distance From Site	Contact	NGR
15	<p>Discharge Consents</p> <p>Operator: Corporation Of The City Of Glasgow Property Type: Not Given Location: Govan Road, Craigiehall Street Authority: Scottish Environment Protection Agency, West Region Catchment Area: Not Given Reference: 0 Permit Version: Not Supplied Effective Date: Not Supplied Issued Date: Not Supplied Revocation Date: Not Supplied Discharge Type: Sewage Effluent Discharge: Controlled Waters Environment: Receiving Water: River Clyde; Cancelled Status: Not Supplied Positional Accuracy: Located by supplier to within 100m</p>	A7SE (SW)	901	2	256770 664740
16	<p>Discharge Consents</p> <p>Operator: Strathclyde Regional Council Property Type: Not Given Location: Storm Sewage Overflow, Sandyford Street, GLASGOW Authority: Scottish Environment Protection Agency, West Region Catchment Area: Not Given Reference: 11645 Permit Version: Not Supplied Effective Date: Not Supplied Issued Date: 6th January 1994 Revocation Date: Not Supplied Discharge Type: Sewage Effluent Discharge-Surface Water Discharge: Controlled Waters Environment: Receiving Water: River Clyde Status: Not Supplied Positional Accuracy: Located by supplier to within 100m</p>	A12NW (W)	905	2	256305 665600
16	<p>Discharge Consents</p> <p>Operator: Strathclyde Regional Council Property Type: Not Given Location: Storm Sewage Overflow, Castlebank Street, GLASGOW Authority: Scottish Environment Protection Agency, West Region Catchment Area: Not Given Reference: 11644 Permit Version: Not Supplied Effective Date: Not Supplied Issued Date: 6th January 1994 Revocation Date: Not Supplied Discharge Type: Sewage Effluent Discharge-Surface Water Discharge: Controlled Waters Environment: Receiving Water: River Clyde Status: Not Supplied Positional Accuracy: Located by supplier to within 100m</p>	A12NW (W)	910	2	256300 665600
17	<p>Discharge Consents</p> <p>Operator: Strathclyde Regional Council Property Type: Not Given Location: Storm Sewage Overflow, South Bank Upstream From Weir North Of, Art Galleries Kelvingrove Park, GLASGOW Authority: Scottish Environment Protection Agency, West Region Catchment Area: Not Given Reference: 10705 Permit Version: Not Supplied Effective Date: Not Supplied Issued Date: 11th May 1992 Revocation Date: Not Supplied Discharge Type: Sewage Effluent Discharge-Surface Water Discharge: Freshwater Stream/River Environment: Receiving Water: River Kelvin Status: Not Supplied Positional Accuracy: Located by supplier to within 100m</p>	A17NE (NW)	964	2	256790 666430

Map ID	Details	Quadrant Reference (Compass Direction)	Estimated Distance From Site	Contact	NGR
18	<p>Discharge Consents</p> <p>Operator: Scottish Development Agency Property Type: Not Given Location: Glasgow Garden Festival Site, Emergency Overflow From A Sps, Princes Dock, GLASGOW</p> <p>Authority: Scottish Environment Protection Agency, West Region Catchment Area: Not Given Reference: 7236 Permit Version: Not Supplied Effective Date: Not Supplied Issued Date: 15th May 1986 Revocation Date: Not Supplied Discharge Type: Sewerage Emergency Discharge Discharge: Controlled Waters Environment: Receiving Water: River Clyde Status: Not Supplied Positional Accuracy: Unknown</p>	A12SW (W)	968	2	256280 665250
19	<p>Discharge Consents</p> <p>Operator: Josephrank Limited Property Type: Not Given Location: 60-70 Yards West Of Dock Gate Of, Kingston Dock On South Side Of, River Clyde</p> <p>Authority: Scottish Environment Protection Agency, West Region Catchment Area: Not Given Reference: 839 Permit Version: Not Supplied Effective Date: Not Supplied Issued Date: 15th June 1967 Revocation Date: Not Supplied Discharge Type: Unknown Discharge: Controlled Waters Environment: Receiving Water: Clyde Estuary; Revoked Status: Not Supplied Positional Accuracy: Unknown</p>	A9SW (SE)	975	2	257900 664800
19	<p>Discharge Consents</p> <p>Operator: Odeon Cinemas Ltd Property Type: Not Given Location: Leisure Facility Former, Royal Mail Depot, Springfield Quay, GLASGOW</p> <p>Authority: Scottish Environment Protection Agency, West Region Catchment Area: Not Given Reference: 12958 Permit Version: Not Supplied Effective Date: Not Supplied Issued Date: 15th July 1996 Revocation Date: Not Supplied Discharge Type: Surface Water Discharge: Controlled Waters Environment: Receiving Water: River Clyde Status: Not Supplied Positional Accuracy: Located by supplier to within 100m</p>	A9SW (SE)	979	2	257900 664795
20	<p>Discharge Consents</p> <p>Operator: Strathclyde Regional Council Property Type: Not Given Location: Storm Sewage Overflow, East Bank Upstream Prince Of Wales, Bridge; Kelvingrove Park, GLASGOW</p> <p>Authority: Scottish Environment Protection Agency, West Region Catchment Area: Not Given Reference: 10707 Permit Version: Not Supplied Effective Date: Not Supplied Issued Date: 11th May 1992 Revocation Date: Not Supplied Discharge Type: Sewage Effluent Discharge-Surface Water Discharge: Freshwater Stream/River Environment: Receiving Water: River Kelvin Status: Not Supplied Positional Accuracy: Located by supplier to within 100m</p>	A18NW (N)	986	2	257170 666550

Map ID	Details	Quadrant Reference (Compass Direction)	Estimated Distance From Site	Contact	NGR
21	<p>Local Authority Pollution Prevention and Controls</p> <p>Name: Melvin Motors Location: 100 Minerva Street, GLASGOW, Lanarkshire, G3 8LD Authority: Scottish Environment Protection Agency, West Region Permit Reference: G115 Dated: 29th January 1996 Process Type: Local Authority Air Pollution Control Description: PG6/34 Respraying of road vehicles Status: Authorised Positional Accuracy: Manually positioned to the road within the address or location</p>	A13NW (NW)	32	2	257186 665577
21	<p>Local Authority Pollution Prevention and Controls</p> <p>Name: Robins & Day Ltd Location: 100 Minerva Street, GLASGOW, Lanarkshire, G3 8LD Authority: Scottish Environment Protection Agency, West Region Permit Reference: Apc/W/0000272 Dated: 24th March 2000 Process Type: Local Authority Air Pollution Control Description: PG6/34 Respraying of road vehicles Status: Authorised Positional Accuracy: Manually positioned to the road within the address or location</p>	A13NW (N)	41	2	257214 665606
22	<p>Local Authority Pollution Prevention and Controls</p> <p>Name: Citroen Glasgow Location: 58 Finnieston Street, GLASGOW, Lanarkshire, G3 8JR Authority: Scottish Environment Protection Agency, West Region Permit Reference: Apc/W/0000274 Dated: 10th January 2000 Process Type: Local Authority Air Pollution Control Description: PG6/34 Respraying of road vehicles Status: Authorised Positional Accuracy: Automatically positioned to the address</p>	A13NE (E)	41	2	257294 665551
23	<p>Local Authority Pollution Prevention and Controls</p> <p>Name: John McNicol Location: 123 Elliot Street, GLASGOW, Lanarkshire, G3 8EY Authority: Scottish Environment Protection Agency, West Region Permit Reference: APC/W/00450 Dated: 25th April 1994 Process Type: Local Authority Air Pollution Control Description: PG2/4 Iron, steel and non-ferrous metal foundry processes Status: Not Supplied Positional Accuracy: Automatically positioned to the address</p>	A13SE (SE)	370	2	257536 665295
24	<p>Local Authority Pollution Prevention and Controls</p> <p>Name: Lex Vauxhall Location: 149 Finnieston Street, GLASGOW, Lanarkshire, G3 8HG Authority: Scottish Environment Protection Agency, West Region Permit Reference: G87 Dated: 4th February 1994 Process Type: Local Authority Air Pollution Control Description: PG6/34 Respraying of road vehicles Status: Authorised Positional Accuracy: Automatically positioned to the address</p>	A8NE (S)	383	2	257347 665152
24	<p>Local Authority Pollution Prevention and Controls</p> <p>Name: Lex Vauxhall Location: 149 Finnieston Street, GLASGOW, Lanarkshire, G3 8HG Authority: Scottish Environment Protection Agency, West Region Permit Reference: APC/W/00259 Dated: 12th April 1996 Process Type: Local Authority Air Pollution Control Description: PG6/34 Respraying of road vehicles Status: Authorisation has varied Positional Accuracy: Automatically positioned to the address</p>	A8NE (S)	388	2	257347 665147
25	<p>Local Authority Pollution Prevention and Controls</p> <p>Name: Mathews Maclay & Manson Ltd Location: 136-138 Hydepark Street, GLASGOW, Lanarkshire, G3 8BW Authority: Scottish Environment Protection Agency, West Region Permit Reference: APC/W/00455 Dated: 16th January 1996 Process Type: Local Authority Air Pollution Control Description: PG6/11 Manufacture of printing ink Status: Authorisation revoked Positional Accuracy: Automatically positioned to the address</p>	A9NW (SE)	636	2	257674 665053

Map ID	Details	Quadrant Reference (Compass Direction)	Estimated Distance From Site	Contact	NGR
25	<p>Local Authority Pollution Prevention and Controls</p> <p>Name: Mathews Maclay & Manson Ltd Location: 136-138 Hydepark Street, GLASGOW, G3 8BW Authority: Scottish Environment Protection Agency, West Region Permit Reference: APC/W/00455/A Dated: 16th January 1996 Process Type: Local Authority Air Pollution Control Description: PG6/10 Coating manufacturing Status: Authorisation revoked Positional Accuracy: Automatically positioned to the address</p>	A9NW (SE)	639	2	257679 665053
25	<p>Local Authority Pollution Prevention and Controls</p> <p>Name: Mathews McClay & Manson Location: 138 Hydepark Street, GLASGOW, Lanarkshire, G3 8BW Authority: Scottish Environment Protection Agency, West Region Permit Reference: G75 Dated: 2nd February 1993 Process Type: Local Authority Air Pollution Control Description: PG6/10 Coating manufacturing Status: Application Not Yet Authorised Positional Accuracy: Manually positioned to the address or location</p>	A9NW (SE)	650	2	257697 665055
26	<p>Local Authority Pollution Prevention and Controls</p> <p>Name: Neil Engineering Location: 14 Cleveland Lane, GLASGOW, Lanarkshire, G3 7AA Authority: Scottish Environment Protection Agency, West Region Permit Reference: Apc/W/0000279 Dated: 17th March 1999 Process Type: Local Authority Air Pollution Control Description: PG1/1Waste oil burners, less than 0.4MW net rated thermal input Status: Authorised Positional Accuracy: Manually positioned to the address or location</p>	A14NW (E)	690	2	257900 665800
27	<p>Local Authority Pollution Prevention and Controls</p> <p>Name: R J Macleod (contractors) Ltd Location: 22 Lynedoch Street, GLASGOW, Lanarkshire, G3 6EZ Authority: Scottish Environment Protection Agency, West Region Permit Reference: G17 Dated: 5th February 1993 Process Type: Local Authority Air Pollution Control Description: PG3/8 Quarry processes including roadstone plants and the size reduction of bricks, tiles and concrete Status: Authorised Positional Accuracy: Manually positioned to the address or location</p>	A19NW (NE)	826	2	257671 666270
28	<p>Local Authority Pollution Prevention and Controls</p> <p>Name: Shell Woodlands Location: 88 Woodlands Road, Glasgow, Lanarkshire, G3 6HA Authority: Scottish Environment Protection Agency, West Region Permit Reference: Apc/W/0020246 Dated: 25th June 1999 Process Type: Air Pollution Controls (Part B Processes) Description: Not Supplied Status: Not Supplied Positional Accuracy: Automatically positioned to the address</p>	A19NW (NE)	961	2	257851 666310
	Nearest Surface Water Feature	A8NW (SW)	400	-	257054 665159
29	<p>Prosecutions Relating to Authorised Processes</p> <p>Location: Argyle Street, GLASGOW, Lanarkshire, G Prosecution Text: SEPA Data 26/07/2000 (Case 1 of 2), Part of Operation Doctor" in conjunction with Strathclyde Police. Prosecution Act: EPA90 s33(1) Hearing Date: Not Supplied Verdict: Guilty Fine: 225 Costs: 0 Positional Accuracy: Manually positioned to the road within the address or location</p>	A18SW (NW)	483	2	256962 665976
29	<p>Prosecutions Relating to Authorised Processes</p> <p>Location: Argyle Street, GLASGOW, Lanarkshire, G Prosecution Text: SEPA Data 26/07/2000 (Case 2 of 2), Part of Operation Doctor" in conjunction with Strathclyde Police. Prosecution Act: EPA90 s33(1) Hearing Date: Not Supplied Verdict: Guilty Fine: 250 Costs: 0 Positional Accuracy: Manually positioned to the road within the address or location</p>	A18SW (NW)	483	2	256962 665976

Map ID	Details	Quadrant Reference (Compass Direction)	Estimated Distance From Site	Contact	NGR
30	<p>Registered Radioactive Substances</p> <p>Name: Gec Reliance Ltd Location: 76 Lancefield Quay, GLASGOW, Lanarkshire, G3 8HP Authority: Scottish Environment Protection Agency, East Region Permit Reference: IPB/3/2/SL/072 Dated: 29th July 1986 Process Type: Registration under S10 RSA for the keeping and use of mobile Radioactive sources (was RSA60 S3) Description: Registration under S7 or S10 RSA for the keeping and use of radioactive material or apparatus for 1 or more tracer test sources dated pre April 1991 Status: Not Given Positional Accuracy: Unknown</p>	A9NW (SE)	637	3	257647 665028
31	<p>Registered Radioactive Substances</p> <p>Name: Amersham International Plc Location: Lightbody & Son Ltd, 149-151 North St, GLASGOW, Lanarkshire, G3 7DA Authority: Scottish Environment Protection Agency, Head Office Permit Reference: IPB/3/2/SL/218 Dated: 12th September 1995 Process Type: Registration under S10 RSA for the keeping and use of mobile Radioactive sources (was RSA60 S3) Description: Registration under S7 or S10 RSA for the keeping and use of radioactive material or apparatus for 1 or more tracer test sources dated pre April 1991 Status: Not Given Positional Accuracy: Unknown</p>	A14NE (E)	714	4	257938 665760
32	<p>Registered Radioactive Substances</p> <p>Name: Glasgow Marriott Hotel Location: 500 Argyle Street, GLASGOW, Lanarkshire, G3 8RR Authority: Scottish Environment Protection Agency, Head Office Permit Reference: IPB/3/2/SL/170 Dated: 19th April 1994 Process Type: Registration under S7 RSA for the keeping and use of Radioactive materials (was RSA60 S1) Description: Registration under S7 RSA for 1 or more closed sources Status: Not Given Positional Accuracy: Unknown</p>	A14SE (E)	882	4	258105 665325
33	<p>Registered Radioactive Substances</p> <p>Name: Allied Mills Ltd Location: J & R Snodgrass Division, 10 Anderson Quay, GLASGOW, Lanarkshire, G9 2DD Authority: Scottish Environment Protection Agency, Head Office Permit Reference: IPB/3/2/SL/140 Dated: 27th February 1986 Process Type: Registration under S7 RSA for the keeping and use of Radioactive materials (was RSA60 S1) Description: Registration under S7 RSA for 1 or more closed sources Status: Not Given Positional Accuracy: Unknown</p>	A9NE (SE)	991	4	258064 664965
	<p>River Quality</p> <p>Name: Not Supplied GQA Grade: River Quality C Reach: Not Supplied Estimated Distance (km): Not Supplied Flow Rate: Not Supplied Flow Type: Not Supplied Year: 1990</p>	A13NW (N)	269	4	257200 665834
	<p>Groundwater Vulnerability</p> <p>Geological Classification: Minor or Moderately Permeable Aquifer - Fractured or potentially fractured rocks which do not have a high primary permeability or other formations of variable permeability Soil Classification: Not classified Map Sheet: Map of Scotland Scale: 1:625,000</p>	A13NW (SE)	0	4	257230 665543
	<p>Drift Deposits</p> <p>None</p>				
	<p>River Flood Data (Scotland)</p> <p>None</p>				
34	<p>OS Water Network Lines</p> <p>Watercourse Form: Tidal river Watercourse Length: 2112.0 Watercourse Level: On ground surface Permanent: True Watercourse Name: River Clyde Catchment Name: Glasgow Coastal Primacy: 1</p>	A8NW (SW)	460	6	257032 665102

Map ID	Details	Quadrant Reference (Compass Direction)	Estimated Distance From Site	Contact	NGR
35	OS Water Network Lines Watercourse Form: Inland river Watercourse Length: 230.9 Watercourse Level: Underground Permanent: True Watercourse Name: Not Supplied Catchment Name: Glasgow Coastal Primacy: 1	A8NE (S)	559	6	257366 664975
36	OS Water Network Lines Watercourse Form: Tidal river Watercourse Length: 1328.2 Watercourse Level: On ground surface Permanent: True Watercourse Name: River Clyde Catchment Name: Glasgow Coastal Primacy: 1	A8NE (S)	559	6	257366 664975
37	OS Water Network Lines Watercourse Form: Inland river Watercourse Length: 396.9 Watercourse Level: On ground surface Permanent: True Watercourse Name: River Kelvin Catchment Name: River Kelvin Primacy: 1	A18NW (N)	727	6	256978 666252
38	OS Water Network Lines Watercourse Form: Lake Watercourse Length: 22.8 Watercourse Level: On ground surface Permanent: True Watercourse Name: Not Supplied Catchment Name: River Kelvin Primacy: 1	A18NW (N)	770	6	257121 666329
39	OS Water Network Lines Watercourse Form: Inland river Watercourse Length: 44.9 Watercourse Level: On ground surface Permanent: True Watercourse Name: Not Supplied Catchment Name: River Kelvin Primacy: 1	A18NW (N)	791	6	257127 666351
40	OS Water Network Lines Watercourse Form: Inland river Watercourse Length: 287.1 Watercourse Level: On ground surface Permanent: True Watercourse Name: River Kelvin Catchment Name: River Kelvin Primacy: 1	A18NW (N)	810	6	257085 666364
41	OS Water Network Lines Watercourse Form: Inland river Watercourse Length: 86.3 Watercourse Level: On ground surface Permanent: True Watercourse Name: Not Supplied Catchment Name: Glasgow Coastal Primacy: 1	A7SE (SW)	919	6	256688 664770
42	OS Water Network Lines Watercourse Form: Inland river Watercourse Length: 62.1 Watercourse Level: On ground surface Permanent: True Watercourse Name: Not Supplied Catchment Name: River Kelvin Primacy: 2	A17NE (NW)	919	6	256844 666406
43	OS Water Network Lines Watercourse Form: Inland river Watercourse Length: 19.8 Watercourse Level: On ground surface Permanent: True Watercourse Name: Not Supplied Catchment Name: Glasgow Coastal Primacy: 1	A7SE (SW)	921	6	256678 664773

Map ID	Details	Quadrant Reference (Compass Direction)	Estimated Distance From Site	Contact	NGR
44	OS Water Network Lines Watercourse Form: Lake Watercourse Length: 35.2 Watercourse Level: On ground surface Permanent: True Watercourse Name: Not Supplied Catchment Name: Glasgow Coastal Primacy: 1	A7SE (SW)	926	6	256749 664723
45	OS Water Network Lines Watercourse Form: Inland river Watercourse Length: 39.9 Watercourse Level: On ground surface Permanent: True Watercourse Name: River Kelvin Catchment Name: River Kelvin Primacy: 1	A17NE (NW)	926	6	256857 666419
46	OS Water Network Lines Watercourse Form: Inland river Watercourse Length: 58.3 Watercourse Level: Underground Permanent: True Watercourse Name: Not Supplied Catchment Name: Glasgow Coastal Primacy: 1	A7SE (SW)	940	6	256664 664761
47	OS Water Network Lines Watercourse Form: Inland river Watercourse Length: 590.3 Watercourse Level: On ground surface Permanent: True Watercourse Name: River Kelvin Catchment Name: River Kelvin Primacy: 1	A17NE (NW)	955	6	256821 666435
48	OS Water Network Lines Watercourse Form: Inland river Watercourse Length: 130.4 Watercourse Level: On ground surface Permanent: True Watercourse Name: Not Supplied Catchment Name: Glasgow Coastal Primacy: 1	A7SE (SW)	966	6	256606 664772

Map ID	Details	Quadrant Reference (Compass Direction)	Estimated Distance From Site	Contact	NGR
	Local Authority Landfill Coverage Name: Glasgow City Council - Has supplied landfill data		0	7	257230 665543
49	Local Authority Recorded Landfill Sites Location: Queen'S Dock, Glasgow, South Basin Reference: Not Supplied Authority: Glasgow City Council Last Reported Status: Unknown Types of Waste: Not Supplied Date of Closure: Not Supplied Positional Accuracy: Positioned by the supplier Boundary Quality: Moderate	A13SW (SW)	119	7	257163 665417
50	Local Authority Recorded Landfill Sites Location: Queen'S Dock, Glasgow, South Basin Reference: Not Supplied Authority: Glasgow City Council Last Reported Status: Unknown Types of Waste: Not Supplied Date of Closure: Not Supplied Positional Accuracy: Positioned by the supplier Boundary Quality: Moderate	A13SW (SW)	262	7	257063 665309
51	Local Authority Recorded Landfill Sites Location: Outer Basin, Queen'S Dock, Glasgow Reference: Not Supplied Authority: Glasgow City Council Last Reported Status: Unknown Types of Waste: Not Supplied Date of Closure: Not Supplied Positional Accuracy: Positioned by the supplier Boundary Quality: Moderate	A12NE (W)	449	7	256766 665615
52	Local Authority Recorded Landfill Sites Location: Seaward Street Reference: Not Supplied Authority: Glasgow City Council Last Reported Status: Unknown Types of Waste: Not Supplied Date of Closure: Not Supplied Positional Accuracy: Positioned by the supplier Boundary Quality: Moderate	A8SE (S)	962	7	257552 664610
53	Potentially Infilled Land (Water) Use: Unknown Filled Ground (Pond, marsh, river, stream, dock etc) Date of Mapping: 1865	A13NW (NW)	121	-	257166 665676
54	Potentially Infilled Land (Water) Use: Unknown Filled Ground (Pond, marsh, river, stream, dock etc) Date of Mapping: 1956	A13SW (SW)	129	-	257168 665404
55	Potentially Infilled Land (Water) Use: Unknown Filled Ground (Pond, marsh, river, stream, dock etc) Date of Mapping: 1914	A13NW (NW)	198	-	257088 665716
56	Potentially Infilled Land (Water) Use: Unknown Filled Ground (Pond, marsh, river, stream, dock etc) Date of Mapping: 1865	A12NE (W)	410	-	256828 665700
57	Potentially Infilled Land (Water) Use: Unknown Filled Ground (Pond, marsh, river, stream, dock etc) Date of Mapping: 1914	A12NE (W)	466	-	256773 665709
58	Potentially Infilled Land (Water) Use: Unknown Filled Ground (Pond, marsh, river, stream, dock etc) Date of Mapping: 1956	A18SE (N)	575	-	257341 666126
59	Potentially Infilled Land (Water) Use: Unknown Filled Ground (Pond, marsh, river, stream, dock etc) Date of Mapping: 1956	A7NE (SW)	622	-	256828 665034
60	Potentially Infilled Land (Water) Use: Unknown Filled Ground (Pond, marsh, river, stream, dock etc) Date of Mapping: 1956	A7NE (SW)	748	-	256804 664898
61	Potentially Infilled Land (Water) Use: Unknown Filled Ground (Pond, marsh, river, stream, dock etc) Date of Mapping: 1956	A7SE (SW)	879	-	256783 664758

Map ID	Details	Quadrant Reference (Compass Direction)	Estimated Distance From Site	Contact	NGR
62	<p>Registered Landfill Sites</p> <p>Licence Holder: City Of Glasgow D.C. Licence Reference: RSN 1 Site Location: North Basin of Queens Dock, Finnieston Street, GLASGOW, Strathclyde, G3 Licence Easting: Not Supplied Licence Northing: Not Supplied Operator Location: As Site Address Authority: Scottish Environment Protection Agency, West Region Site Category: Landfill Max Input Rate: Very Large (Equal to or greater than 250,000 tonnes per year) Waste Source: No known restriction on source of waste Restrictions: Status: Licence lapsed/cancelled/defunct/not applicable/surrenderedCancelled Dated: 1st January 1978 Preceded By: Not Given Licence: Superseded By: Not Given Licence: Positional Accuracy: Positioned by the supplier Boundary Accuracy: Good Authorised Waste: Inert/Stable Excavation Materials Selected Inert/Stable Demol'N Mat'Ls</p>	A13SW (SW)	127	2	257169 665406
63	<p>Registered Landfill Sites</p> <p>Licence Holder: City Of Glasgow D.C. Licence Reference: RSN 6 Site Location: South Basin of Queens Dock, Finnieston Street, GLASGOW, Strathclyde, G3 Licence Easting: Not Supplied Licence Northing: Not Supplied Operator Location: As Site Address Authority: Scottish Environment Protection Agency, West Region Site Category: Landfill Max Input Rate: Very Large (Equal to or greater than 250,000 tonnes per year) Waste Source: No known restriction on source of waste Restrictions: Status: Licence lapsed/cancelled/defunct/not applicable/surrenderedCancelled Dated: 14th May 1979 Preceded By: Not Given Licence: Superseded By: Not Given Licence: Positional Accuracy: Positioned by the supplier Boundary Accuracy: Good Authorised Waste: Selected Demolition Materials Surplus Excavation Material Prohibited Waste: Putrescible Materials Toxic Materials</p>	A13SW (SW)	269	2	257111 665276
64	<p>Registered Landfill Sites</p> <p>Licence Holder: City Of Glasgow D.C. Licence Reference: RSN 10 Site Location: Outer Basin of Queen's Dock, Finnieston Street, GLASGOW, Strathclyde, G3 8HP Licence Easting: Not Supplied Licence Northing: Not Supplied Operator Location: 23 Montrose Street, GLASGOW, Strathclyde, G1 1RN Authority: Scottish Environment Protection Agency, West Region Site Category: Landfill Max Input Rate: Very Large (Equal to or greater than 250,000 tonnes per year) Waste Source: No known restriction on source of waste Restrictions: Status: Licence lapsed/cancelled/defunct/not applicable/surrenderedCancelled Dated: 27th April 1981 Preceded By: Not Given Licence: Superseded By: Not Given Licence: Positional Accuracy: Positioned by the supplier Boundary Accuracy: Good Authorised Waste: Selected Demolition Wastes Prohibited Waste: Liquid Wastes Poisonous, Noxious, Polluting Wastes Special Wastes</p>	A12NE (W)	492	2	256722 665605

Map ID	Details	Quadrant Reference (Compass Direction)	Estimated Distance From Site	Contact	NGR
65	<p>Registered Landfill Sites</p> <p>Licence Holder: Scottish Development Agency Licence Reference: GDC 30 Site Location: Canting Basin, Princes Dock, GLASGOW, Strathclyde, G51 Licence Easting: 256400 Licence Northing: 665100 Operator Location: 120 Bothwell Street, GLASGOW, Strathclyde, G2 Authority: Scottish Environment Protection Agency, West Region Site Category: Landfill Max Input Rate: Very Large (Equal to or greater than 250,000 tonnes per year) Waste Source: No known restriction on source of waste Restrictions: Status: Licence lapsed/cancelled/defunct/not applicable/surrenderedCancelled Dated: 1st October 1985 Preceded By: Not Given Licence: Superseded By: Not Given Licence: Positional Accuracy: Manually positioned to the road within the address or location Boundary Accuracy: Not Applicable Authorised Waste: Selected Demolition Materials Surplus Excavation Mat'L, Hard Rock</p>	A7NW (SW)	814	2	256488 665147
66	<p>Registered Landfill Sites</p> <p>Licence Holder: Laing Homes Ltd Licence Reference: GDC 47 Site Location: Princes Dock (Canting Basin), South End, Glasgow, Strathclyde Licence Easting: 256400 Licence Northing: 665000 Operator Location: Laing House, Princes Dock, GLASGOW, Strathclyde, GS1 1JN Authority: Scottish Environment Protection Agency, West Region Site Category: Landfill Max Input Rate: Undefined Waste Source: No known restriction on source of waste Restrictions: Status: Licence lapsed/cancelled/defunct/not applicable/surrenderedCancelled Dated: 1st January 1991 Preceded By: Not Given Licence: Superseded By: Not Given Licence: Positional Accuracy: Manually positioned to the road within the address or location Boundary Accuracy: Not Applicable Authorised Waste: Hard Rock Selected Demolition Materials Surplus Excavations Prohibited Waste: Ferrous Mat'L Putrescible Mat'L Special Wastes Toxic Mat'L</p>	A7NW (SW)	864	2	256483 665056
67	<p>Registered Landfill Sites</p> <p>Licence Holder: W H Malcoln Ltd Licence Reference: GDC 17 Site Location: Prince'S Dock, South Basin, Glasgow, Strathclyde Licence Easting: 256600 Licence Northing: 664800 Operator Location: Murray Street, PAISLEY, Renfrewshire, PA3 1QQ Authority: Scottish Environment Protection Agency, West Region Site Category: Landfill Max Input Rate: Very Large (Equal to or greater than 250,000 tonnes per year) Waste Source: No known restriction on source of waste Restrictions: Status: Licence lapsed/cancelled/defunct/not applicable/surrenderedCancelled Dated: 1st January 1982 Preceded By: Not Given Licence: Superseded By: Not Given Licence: Positional Accuracy: Manually positioned to the address or location Boundary Accuracy: Not Applicable Authorised Waste: Selected Demolition Materials Surplus Excavations Prohibited Waste: Liquid Wastes Residual Timber Special Wastes Toxic Materials</p>	A7SE (SW)	948	2	256600 664800

Map ID	Details	Quadrant Reference (Compass Direction)	Estimated Distance From Site	Contact	NGR
68	<p>Registered Waste Transfer Sites</p> <p>Licence Holder: Partco Autoparts Ltd Licence Reference: GDC 69 Site Location: 180 Yorkhill Street, GLASGOW, Strathclyde, G3 8PH Operator Location: Lea Francis House, Station Road, Balsall Common, COVENTRY, West Midlands, CV7 7FD Authority: Scottish Environment Protection Agency, West Region Site Category: Transfer Max Input Rate: Very Small (Less than 10,000 tonnes per year) Waste Source: No known restriction on source of waste Restrictions: Licence Status: Licence lapsed/cancelled/defunct/not applicable/surrenderedCancelled Dated: 1st March 1993 Preceded By: Not Given Licence: Superseded By: Not Given Licence: Positional Accuracy: Manually positioned to the address or location Boundary Quality: Not Supplied Authorised Waste: Waste Solvents Max.Stor. Prohibited Waste: Waste N.O.S.</p>	A12NE (NW)	697	2	256580 665850

Map ID	Details	Quadrant Reference (Compass Direction)	Estimated Distance From Site	Contact	NGR
	BGS 1:625,000 Solid Geology Description: Clackmannan Group	A13NW (SE)	0	1	257230 665543
	BGS Estimated Soil Chemistry Source: British Geological Survey, National Geoscience Information Service Soil Sample Type: Sediment Arsenic Concentration: <15 mg/kg Cadmium Concentration: <1.8 mg/kg Chromium Concentration: 60 - 90 mg/kg Lead Concentration: 600 - 1200 mg/kg Nickel Concentration: 15 - 30 mg/kg	A13NW (SE)	0	1	257230 665543
	BGS Estimated Soil Chemistry Source: British Geological Survey, National Geoscience Information Service Soil Sample Type: Sediment Arsenic Concentration: <15 mg/kg Cadmium Concentration: <1.8 mg/kg Chromium Concentration: 90 - 120 mg/kg Lead Concentration: 600 - 1200 mg/kg Nickel Concentration: 15 - 30 mg/kg	A13NW (NW)	0	1	257222 665554
	BGS Estimated Soil Chemistry Source: British Geological Survey, National Geoscience Information Service Soil Sample Type: Sediment Arsenic Concentration: <15 mg/kg Cadmium Concentration: <1.8 mg/kg Chromium Concentration: 60 - 90 mg/kg Lead Concentration: 600 - 1200 mg/kg Nickel Concentration: 15 - 30 mg/kg	A13SE (S)	225	1	257308 665306
	BGS Estimated Soil Chemistry Source: British Geological Survey, National Geoscience Information Service Soil Sample Type: Sediment Arsenic Concentration: <15 mg/kg Cadmium Concentration: <1.8 mg/kg Chromium Concentration: 60 - 90 mg/kg Lead Concentration: 600 - 1200 mg/kg Nickel Concentration: 15 - 30 mg/kg	A13SW (S)	258	1	257216 665264
	BGS Estimated Soil Chemistry Source: British Geological Survey, National Geoscience Information Service Soil Sample Type: Sediment Arsenic Concentration: <15 mg/kg Cadmium Concentration: <1.8 mg/kg Chromium Concentration: 90 - 120 mg/kg Lead Concentration: 300 - 600 mg/kg Nickel Concentration: 15 - 30 mg/kg	A8NW (SW)	567	1	257000 665000
	BGS Estimated Soil Chemistry Source: British Geological Survey, National Geoscience Information Service Soil Sample Type: Sediment Arsenic Concentration: <15 mg/kg Cadmium Concentration: <1.8 mg/kg Chromium Concentration: 90 - 120 mg/kg Lead Concentration: 600 - 1200 mg/kg Nickel Concentration: 15 - 30 mg/kg	A14SW (E)	567	1	257818 665499

Map ID	Details	Quadrant Reference (Compass Direction)	Estimated Distance From Site	Contact	NGR
	BGS Estimated Soil Chemistry Source: British Geological Survey, National Geoscience Information Service Soil Sample Type: Sediment Arsenic <15 mg/kg Concentration: Cadmium <1.8 mg/kg Concentration: Chromium 60 - 90 mg/kg Concentration: Lead Concentration: 600 - 1200 mg/kg Nickel 15 - 30 mg/kg Concentration:	A8SW (S)	667	1	257209 664855
	BGS Estimated Soil Chemistry Source: British Geological Survey, National Geoscience Information Service Soil Sample Type: Sediment Arsenic <15 mg/kg Concentration: Cadmium <1.8 mg/kg Concentration: Chromium 60 - 90 mg/kg Concentration: Lead Concentration: 600 - 1200 mg/kg Nickel 15 - 30 mg/kg Concentration:	A17SE (NW)	707	1	256616 665939
	BGS Estimated Soil Chemistry Source: British Geological Survey, National Geoscience Information Service Soil Sample Type: Sediment Arsenic <15 mg/kg Concentration: Cadmium <1.8 mg/kg Concentration: Chromium 90 - 120 mg/kg Concentration: Lead Concentration: 300 - 600 mg/kg Nickel 15 - 30 mg/kg Concentration:	A12NW (W)	707	1	256500 665543
	BGS Estimated Soil Chemistry Source: British Geological Survey, National Geoscience Information Service Soil Sample Type: Sediment Arsenic <15 mg/kg Concentration: Cadmium <1.8 mg/kg Concentration: Chromium 60 - 90 mg/kg Concentration: Lead Concentration: 300 - 600 mg/kg Nickel 15 - 30 mg/kg Concentration:	A12NW (NW)	776	1	256500 665865
	BGS Estimated Soil Chemistry Source: British Geological Survey, National Geoscience Information Service Soil Sample Type: Sediment Arsenic <15 mg/kg Concentration: Cadmium <1.8 mg/kg Concentration: Chromium 90 - 120 mg/kg Concentration: Lead Concentration: 600 - 1200 mg/kg Nickel 15 - 30 mg/kg Concentration:	A14NE (E)	786	1	258038 665607
	BGS Estimated Soil Chemistry Source: British Geological Survey, National Geoscience Information Service Soil Sample Type: Sediment Arsenic <15 mg/kg Concentration: Cadmium <1.8 mg/kg Concentration: Chromium 60 - 90 mg/kg Concentration: Lead Concentration: 300 - 600 mg/kg Nickel 15 - 30 mg/kg Concentration:	A8SW (S)	819	1	257000 664735

Map ID	Details	Quadrant Reference (Compass Direction)	Estimated Distance From Site	Contact	NGR
	<p>BGS Estimated Soil Chemistry</p> <p>Source: British Geological Survey, National Geoscience Information Service</p> <p>Soil Sample Type: Sediment</p> <p>Arsenic <15 mg/kg</p> <p>Concentration:</p> <p>Cadmium <1.8 mg/kg</p> <p>Concentration:</p> <p>Chromium 60 - 90 mg/kg</p> <p>Concentration:</p> <p>Lead Concentration: 600 - 1200 mg/kg</p> <p>Nickel 15 - 30 mg/kg</p> <p>Concentration:</p>	A18NW (N)	847	1	257053 666396
	<p>BGS Estimated Soil Chemistry</p> <p>Source: British Geological Survey, National Geoscience Information Service</p> <p>Soil Sample Type: Sediment</p> <p>Arsenic <15 mg/kg</p> <p>Concentration:</p> <p>Cadmium <1.8 mg/kg</p> <p>Concentration:</p> <p>Chromium 90 - 120 mg/kg</p> <p>Concentration:</p> <p>Lead Concentration: 300 - 600 mg/kg</p> <p>Nickel 15 - 30 mg/kg</p> <p>Concentration:</p>	A9NE (SE)	918	1	258000 665000
	<p>BGS Estimated Soil Chemistry</p> <p>Source: British Geological Survey, National Geoscience Information Service</p> <p>Soil Sample Type: Sediment</p> <p>Arsenic <15 mg/kg</p> <p>Concentration:</p> <p>Cadmium <1.8 mg/kg</p> <p>Concentration:</p> <p>Chromium 60 - 90 mg/kg</p> <p>Concentration:</p> <p>Lead Concentration: >1200 mg/kg</p> <p>Nickel 15 - 30 mg/kg</p> <p>Concentration:</p>	A18NW (N)	935	1	257230 666500
	<p>BGS Estimated Soil Chemistry</p> <p>Source: British Geological Survey, National Geoscience Information Service</p> <p>Soil Sample Type: Sediment</p> <p>Arsenic <15 mg/kg</p> <p>Concentration:</p> <p>Cadmium <1.8 mg/kg</p> <p>Concentration:</p> <p>Chromium 90 - 120 mg/kg</p> <p>Concentration:</p> <p>Lead Concentration: >1200 mg/kg</p> <p>Nickel 15 - 30 mg/kg</p> <p>Concentration:</p>	A18NW (N)	935	1	257182 666500
	<p>BGS Estimated Soil Chemistry</p> <p>Source: British Geological Survey, National Geoscience Information Service</p> <p>Soil Sample Type: Sediment</p> <p>Arsenic <15 mg/kg</p> <p>Concentration:</p> <p>Cadmium <1.8 mg/kg</p> <p>Concentration:</p> <p>Chromium 60 - 90 mg/kg</p> <p>Concentration:</p> <p>Lead Concentration: 600 - 1200 mg/kg</p> <p>Nickel 15 - 30 mg/kg</p> <p>Concentration:</p>	A9SW (SE)	955	1	257822 664762
	<p>BGS Estimated Soil Chemistry</p> <p>Source: British Geological Survey, National Geoscience Information Service</p> <p>Soil Sample Type: Sediment</p> <p>Arsenic <15 mg/kg</p> <p>Concentration:</p> <p>Cadmium <1.8 mg/kg</p> <p>Concentration:</p> <p>Chromium 90 - 120 mg/kg</p> <p>Concentration:</p> <p>Lead Concentration: 300 - 600 mg/kg</p> <p>Nickel 15 - 30 mg/kg</p> <p>Concentration:</p>	A17NW (NW)	990	1	256500 666248

Map ID	Details	Quadrant Reference (Compass Direction)	Estimated Distance From Site	Contact	NGR
	BGS Estimated Soil Chemistry Source: British Geological Survey, National Geoscience Information Service Soil Sample Type: Sediment Arsenic <15 mg/kg Concentration: Cadmium <1.8 mg/kg Concentration: Chromium 60 - 90 mg/kg Concentration: Lead Concentration: 600 - 1200 mg/kg Nickel 15 - 30 mg/kg Concentration:	A12SW (W)	1000	1	256247 665251
69	BGS Recorded Mineral Sites Site Name: Sauchiehall Street Location: Glasgow, Lanarkshire Source: British Geological Survey, National Geoscience Information Service Reference: 43433 Type: Opencast Status: Ceased Operator: Unknown Operator Operator Location: Not Supplied Periodic Type: Carboniferous Geology: Upper Limestone Formation Commodity: Mineral Positional Accuracy: Located by supplier to within 10m	A19SE (NE)	885	1	257966 666083
	BGS Measured Urban Soil Chemistry Source: British Geological Survey, National Geoscience Information Service Grid: 257200, 665670 Soil Sample Type: Topsoil Sample Area: Glasgow Arsenic Measured 9.60 mg/kg Concentration: Cadmium Measured 0.30 mg/kg Concentration: Chromium Measured 72.10 mg/kg Concentration: Lead Measured 102.10 mg/kg Concentration: Nickel Measured 27.80 mg/kg Concentration:	A13NW (N)	106	1	257200 665670
	BGS Measured Urban Soil Chemistry Source: British Geological Survey, National Geoscience Information Service Grid: 257250, 665280 Soil Sample Type: Topsoil Sample Area: Glasgow Arsenic Measured 5.70 mg/kg Concentration: Cadmium Measured 0.30 mg/kg Concentration: Chromium Measured 96.40 mg/kg Concentration: Lead Measured 126.40 mg/kg Concentration: Nickel Measured 35.30 mg/kg Concentration:	A13SE (S)	241	1	257250 665280
	BGS Measured Urban Soil Chemistry Source: British Geological Survey, National Geoscience Information Service Grid: 256870, 665280 Soil Sample Type: Topsoil Sample Area: Glasgow Arsenic Measured 9.00 mg/kg Concentration: Cadmium Measured 0.30 mg/kg Concentration: Chromium Measured 227.10 mg/kg Concentration: Lead Measured 86.60 mg/kg Concentration: Nickel Measured 30.90 mg/kg Concentration:	A12SE (SW)	418	1	256870 665280

Map ID	Details	Quadrant Reference (Compass Direction)	Estimated Distance From Site	Contact	NGR
	BGS Measured Urban Soil Chemistry Source: British Geological Survey, National Geoscience Information Service Grid: 257700, 665330 Soil Sample Type: Topsoil Sample Area: Glasgow Arsenic Measured 8.80 mg/kg Concentration: Cadmium Measured 0.30 mg/kg Concentration: Chromium Measured 93.40 mg/kg Concentration: Lead Measured 291.80 mg/kg Concentration: Nickel Measured 36.30 mg/kg Concentration:	A14SW (SE)	494	1	257700 665330
	BGS Measured Urban Soil Chemistry Source: British Geological Survey, National Geoscience Information Service Grid: 256740, 665760 Soil Sample Type: Topsoil Sample Area: Glasgow Arsenic Measured 10.00 mg/kg Concentration: Cadmium Measured 0.60 mg/kg Concentration: Chromium Measured 104.60 mg/kg Concentration: Lead Measured 206.10 mg/kg Concentration: Nickel Measured 36.30 mg/kg Concentration:	A12NE (NW)	514	1	256740 665760
	BGS Measured Urban Soil Chemistry Source: British Geological Survey, National Geoscience Information Service Grid: 256702, 665712 Soil Sample Type: Topsoil Sample Area: Glasgow Arsenic Measured 8.50 mg/kg Concentration: Cadmium Measured 0.30 mg/kg Concentration: Chromium Measured 92.70 mg/kg Concentration: Lead Measured 121.80 mg/kg Concentration: Nickel Measured 38.70 mg/kg Concentration:	A12NE (W)	535	1	256702 665712
	BGS Measured Urban Soil Chemistry Source: British Geological Survey, National Geoscience Information Service Grid: 257160, 666220 Soil Sample Type: Topsoil Sample Area: Glasgow Arsenic Measured 10.50 mg/kg Concentration: Cadmium Measured 0.30 mg/kg Concentration: Chromium Measured 125.80 mg/kg Concentration: Lead Measured 215.30 mg/kg Concentration: Nickel Measured 47.00 mg/kg Concentration:	A18NW (N)	657	1	257160 666220
	BGS Measured Urban Soil Chemistry Source: British Geological Survey, National Geoscience Information Service Grid: 257920, 665660 Soil Sample Type: Topsoil Sample Area: Glasgow Arsenic Measured 57.40 mg/kg Concentration: Cadmium Measured 2.20 mg/kg Concentration: Chromium Measured 145.10 mg/kg Concentration: Lead Measured 1445.80 mg/kg Concentration: Nickel Measured 144.80 mg/kg Concentration:	A14NE (E)	674	1	257920 665660

Map ID	Details	Quadrant Reference (Compass Direction)	Estimated Distance From Site	Contact	NGR
	<p>BGS Measured Urban Soil Chemistry</p> <p>Source: British Geological Survey, National Geoscience Information Service Grid: 257909, 665317 Soil Sample Type: Topsoil Sample Area: Glasgow Arsenic Measured 11.20 mg/kg Concentration: Cadmium Measured 0.50 mg/kg Concentration: Chromium Measured 87.10 mg/kg Concentration: Lead Measured 79.30 mg/kg Concentration: Nickel Measured 37.80 mg/kg Concentration:</p>	A14SE (E)	695	1	257909 665317
	<p>BGS Measured Urban Soil Chemistry</p> <p>Source: British Geological Survey, National Geoscience Information Service Grid: 257241, 666304 Soil Sample Type: Topsoil Sample Area: Glasgow Arsenic Measured 9.90 mg/kg Concentration: Cadmium Measured 0.50 mg/kg Concentration: Chromium Measured 93.50 mg/kg Concentration: Lead Measured 237.10 mg/kg Concentration: Nickel Measured 39.50 mg/kg Concentration:</p>	A18NE (N)	739	1	257241 666304
	<p>BGS Measured Urban Soil Chemistry</p> <p>Source: British Geological Survey, National Geoscience Information Service Grid: 257560, 664820 Soil Sample Type: Topsoil Sample Area: Glasgow Arsenic Measured 12.80 mg/kg Concentration: Cadmium Measured 0.80 mg/kg Concentration: Chromium Measured 100.50 mg/kg Concentration: Lead Measured 609.70 mg/kg Concentration: Nickel Measured 64.30 mg/kg Concentration:</p>	A8SE (SE)	770	1	257560 664820
	<p>BGS Measured Urban Soil Chemistry</p> <p>Source: British Geological Survey, National Geoscience Information Service Grid: 257290, 664740 Soil Sample Type: Topsoil Sample Area: Glasgow Arsenic Measured 6.70 mg/kg Concentration: Cadmium Measured 0.30 mg/kg Concentration: Chromium Measured 96.40 mg/kg Concentration: Lead Measured 105.40 mg/kg Concentration: Nickel Measured 41.00 mg/kg Concentration:</p>	A8SE (S)	782	1	257290 664740
	<p>BGS Measured Urban Soil Chemistry</p> <p>Source: British Geological Survey, National Geoscience Information Service Grid: 256800, 666270 Soil Sample Type: Topsoil Sample Area: Glasgow Arsenic Measured 10.90 mg/kg Concentration: Cadmium Measured 0.30 mg/kg Concentration: Chromium Measured 100.50 mg/kg Concentration: Lead Measured 307.80 mg/kg Concentration: Nickel Measured 54.10 mg/kg Concentration:</p>	A17NE (NW)	818	1	256800 666270

Map ID	Details	Quadrant Reference (Compass Direction)	Estimated Distance From Site	Contact	NGR
	<p>BGS Measured Urban Soil Chemistry</p> <p>Source: British Geological Survey, National Geoscience Information Service Grid: 257750, 666260 Soil Sample Type: Topsoil Sample Area: Glasgow Arsenic Measured 23.10 mg/kg Concentration: Cadmium Measured 0.30 mg/kg Concentration: Chromium Measured 120.80 mg/kg Concentration: Lead Measured 583.00 mg/kg Concentration: Nickel Measured 71.30 mg/kg Concentration:</p>	A19NW (NE)	860	1	257750 666260
	<p>BGS Measured Urban Soil Chemistry</p> <p>Source: British Geological Survey, National Geoscience Information Service Grid: 256830, 664750 Soil Sample Type: Topsoil Sample Area: Glasgow Arsenic Measured 8.60 mg/kg Concentration: Cadmium Measured 0.30 mg/kg Concentration: Chromium Measured 117.70 mg/kg Concentration: Lead Measured 86.20 mg/kg Concentration: Nickel Measured 55.30 mg/kg Concentration:</p>	A7SE (SW)	864	1	256830 664750
	<p>BGS Measured Urban Soil Chemistry</p> <p>Source: British Geological Survey, National Geoscience Information Service Grid: 256360, 665800 Soil Sample Type: Topsoil Sample Area: Glasgow Arsenic Measured 6.40 mg/kg Concentration: Cadmium Measured 0.30 mg/kg Concentration: Chromium Measured 79.20 mg/kg Concentration: Lead Measured 78.90 mg/kg Concentration: Nickel Measured 28.30 mg/kg Concentration:</p>	A12NW (W)	888	1	256360 665800
	<p>BGS Urban Soil Chemistry Averages</p> <p>Source: British Geological Survey, National Geoscience Information Service Sample Area: Glasgow Count Id: 2557 Arsenic Minimum 0.00 mg/kg Concentration: Arsenic Average 11.00 mg/kg Concentration: Arsenic Maximum 856.00 mg/kg Concentration: Cadmium Minimum 0.10 mg/kg Concentration: Cadmium Average 0.50 mg/kg Concentration: Cadmium Maximum 16.00 mg/kg Concentration: Chromium Minimum 22.00 mg/kg Concentration: Chromium Average 118.00 mg/kg Concentration: Chromium Maximum 5402.00 mg/kg Concentration: Lead Minimum 10.00 mg/kg Concentration: Lead Average 179.00 mg/kg Concentration: Lead Maximum 9676.00 mg/kg Concentration: Nickel Minimum 2.00 mg/kg Concentration: Nickel Average 49.00 mg/kg Concentration: Nickel Maximum 951.00 mg/kg Concentration:</p>	A13NW (SE)	0	1	257230 665543

Map ID	Details	Quadrant Reference (Compass Direction)	Estimated Distance From Site	Contact	NGR
	Coal Mining Affected Areas Description: In an area which may be affected by coal mining activity. It is recommended that a coal mining report is obtained from the Coal Authority. Contact details are included in the Useful Contacts section of this report.	A13NW (SE)	0	8	257230 665543
	Mining Instability Mining Evidence: Inconclusive Coal Mining Source: Ove Arup & Partners Boundary Quality: As Supplied	A13NW (SE)	0	-	257230 665543
	Non Coal Mining Areas of Great Britain Risk: Rare Source: British Geological Survey, National Geoscience Information Service	A13NW (SE)	0	1	257230 665543
	Potential for Collapsible Ground Stability Hazards Hazard Potential: No Hazard Source: British Geological Survey, National Geoscience Information Service	A13NW (SE)	0	1	257230 665543
	Potential for Collapsible Ground Stability Hazards Hazard Potential: Very Low Source: British Geological Survey, National Geoscience Information Service	A13SW (SW)	9	1	257212 665514
	Potential for Collapsible Ground Stability Hazards Hazard Potential: No Hazard Source: British Geological Survey, National Geoscience Information Service	A13SE (S)	225	1	257308 665306
	Potential for Compressible Ground Stability Hazards Hazard Potential: No Hazard Source: British Geological Survey, National Geoscience Information Service	A13NE (E)	0	1	257245 665543
	Potential for Compressible Ground Stability Hazards Hazard Potential: Moderate Source: British Geological Survey, National Geoscience Information Service	A13NW (SE)	0	1	257230 665543
	Potential for Compressible Ground Stability Hazards Hazard Potential: Very Low Source: British Geological Survey, National Geoscience Information Service	A13SW (SW)	9	1	257212 665514
	Potential for Compressible Ground Stability Hazards Hazard Potential: Low Source: British Geological Survey, National Geoscience Information Service	A13NE (NE)	137	1	257318 665678
	Potential for Compressible Ground Stability Hazards Hazard Potential: Moderate Source: British Geological Survey, National Geoscience Information Service	A13SE (S)	225	1	257308 665306
	Potential for Ground Dissolution Stability Hazards Hazard Potential: No Hazard Source: British Geological Survey, National Geoscience Information Service	A13NW (SE)	0	1	257230 665543
	Potential for Landslide Ground Stability Hazards Hazard Potential: Very Low Source: British Geological Survey, National Geoscience Information Service	A13NW (SE)	0	1	257230 665543
	Potential for Running Sand Ground Stability Hazards Hazard Potential: Very Low Source: British Geological Survey, National Geoscience Information Service	A13NW (SE)	0	1	257230 665543
	Potential for Running Sand Ground Stability Hazards Hazard Potential: Low Source: British Geological Survey, National Geoscience Information Service	A13NE (NE)	137	1	257318 665678
	Potential for Running Sand Ground Stability Hazards Hazard Potential: Low Source: British Geological Survey, National Geoscience Information Service	A13SE (S)	225	1	257308 665306
	Potential for Shrinking or Swelling Clay Ground Stability Hazards Hazard Potential: No Hazard Source: British Geological Survey, National Geoscience Information Service	A13NW (SE)	0	1	257230 665543
	Potential for Shrinking or Swelling Clay Ground Stability Hazards Hazard Potential: Very Low Source: British Geological Survey, National Geoscience Information Service	A13SW (SW)	9	1	257212 665514
	Potential for Shrinking or Swelling Clay Ground Stability Hazards Hazard Potential: Very Low Source: British Geological Survey, National Geoscience Information Service	A13NE (E)	75	1	257329 665549
	Radon Potential - Radon Affected Areas Affected Area: The property is in an Intermediate probability radon area (5 to 10% of homes are estimated to be at or above the Action Level). Source: British Geological Survey, National Geoscience Information Service	A13NW (SE)	0	1	257230 665543

Map ID	Details	Quadrant Reference (Compass Direction)	Estimated Distance From Site	Contact	NGR
	<p>Radon Potential - Radon Protection Measures</p> <p>Protection Measure: Basic radon protective measures are necessary in the construction of new dwellings or extensions</p> <p>Source: British Geological Survey, National Geoscience Information Service</p>	A13NW (SE)	0	1	257230 665543

Map ID	Details	Quadrant Reference (Compass Direction)	Estimated Distance From Site	Contact	NGR
70	Contemporary Trade Directory Entries Name: Cityspace Retec Location: 17-29, West Greenhill Place, Glasgow, G3 8LL Classification: Shop Fittings Manufacturers Status: Inactive Positional Accuracy: Automatically positioned to the address	A13SE (SE)	23	-	257257 665503
71	Contemporary Trade Directory Entries Name: Robins & Day Glasgow Location: 58, Finnieston Street, Glasgow, G3 8JR Classification: Car Dealers Status: Active Positional Accuracy: Automatically positioned to the address	A13NE (E)	41	-	257294 665551
71	Contemporary Trade Directory Entries Name: Citroen Location: 58, Finnieston Street, Glasgow, Lanarkshire, G3 8JR Classification: Car Dealers Status: Inactive Positional Accuracy: Automatically positioned to the address	A13NE (E)	41	-	257294 665551
71	Contemporary Trade Directory Entries Name: Robins & Day Glasgow Location: 58, Finnieston Street, Glasgow, Lanarkshire, G3 8JR Classification: Car Dealers Status: Inactive Positional Accuracy: Automatically positioned to the address	A13NE (E)	41	-	257294 665551
72	Contemporary Trade Directory Entries Name: Robins & Day Peugeot Rental Location: 100, Minerva Street, Glasgow, Lanarkshire, G3 8LE Classification: Car Dealers Status: Inactive Positional Accuracy: Manually positioned to the address or location	A13NW (NW)	68	-	257160 665604
72	Contemporary Trade Directory Entries Name: Robins & Day Location: 100, Minerva Street, Glasgow, G3 8LE Classification: Car Dealers Status: Active Positional Accuracy: Automatically positioned to the address	A13NW (NW)	68	-	257160 665604
73	Contemporary Trade Directory Entries Name: Hugh Orr'S Garage Location: 69, Minerva Street, Glasgow, G3 8LE Classification: Garage Services Status: Inactive Positional Accuracy: Automatically positioned to the address	A13NE (N)	72	-	257264 665629
74	Contemporary Trade Directory Entries Name: Currys P C World Location: 30, Finnieston Street, Glasgow, G3 8JU Classification: Electrical Goods Sales, Manufacturers & Wholesalers Status: Inactive Positional Accuracy: Automatically positioned to the address	A13NE (NE)	86	-	257325 665606
74	Contemporary Trade Directory Entries Name: Currys Pc World Location: 30 Finnieston Street,Argyle Road, Glasgow, Lanarkshire, G3 8JU Classification: Electrical Goods Sales, Manufacturers & Wholesalers Status: Active Positional Accuracy: Automatically positioned to the address	A13NE (NE)	101	-	257328 665626
75	Contemporary Trade Directory Entries Name: Clyde Space Ltd Location: Unit 5/C, Clydeway Centre, 45, Finnieston Street, Glasgow, G3 8JU Classification: Industrial Services Status: Inactive Positional Accuracy: Automatically positioned to the address	A13NE (E)	132	-	257384 665577
75	Contemporary Trade Directory Entries Name: D J Condra Location: Unit 5g, Clydeway Centre, 45, Finnieston Street, Glasgow, G3 8JU Classification: Medical & Dental Laboratories Status: Inactive Positional Accuracy: Automatically positioned to the address	A13NE (E)	132	-	257384 665577
75	Contemporary Trade Directory Entries Name: Introsan Ltd Location: Clydeway Centre, 45, Finnieston Street, Glasgow, G3 8JU Classification: Printers Status: Inactive Positional Accuracy: Automatically positioned to the address	A13NE (E)	132	-	257384 665577

Map ID	Details	Quadrant Reference (Compass Direction)	Estimated Distance From Site	Contact	NGR
75	<p>Contemporary Trade Directory Entries</p> <p>Name: I B H Consultants Ltd Location: Unit 2e, Clydeaway Centre, 45, Finnieston Street, Glasgow, G3 8JU Classification: Scientific Apparatus & Instruments - Manufacturers Status: Inactive Positional Accuracy: Automatically positioned to the address</p>	A13NE (E)	132	-	257384 665577
75	<p>Contemporary Trade Directory Entries</p> <p>Name: The Original Printing Co Location: Unit 3c, Clydeaway Centre, 45, Finnieston Street, Glasgow, G3 8JU Classification: Printers Status: Inactive Positional Accuracy: Automatically positioned to the address</p>	A13NE (E)	132	-	257384 665577
75	<p>Contemporary Trade Directory Entries</p> <p>Name: Monarch Transport Ltd Location: Unit 5h, Clydeaway Centre, 45, Finnieston Street, Glasgow, G3 8JU Classification: Road Haulage Services Status: Inactive Positional Accuracy: Automatically positioned to the address</p>	A13NE (E)	132	-	257384 665577
75	<p>Contemporary Trade Directory Entries</p> <p>Name: Mapline Print Services Location: Unit 5f, Clydeaway Centre, 45, Finnieston Street, Glasgow, Lanarkshire, G3 8JU Classification: Printers Status: Inactive Positional Accuracy: Automatically positioned to the address</p>	A13NE (E)	132	-	257384 665577
75	<p>Contemporary Trade Directory Entries</p> <p>Name: Creative Graphics Printing Ltd Location: Clydeaway Centre, 45, Finnieston Street, Glasgow, Lanarkshire, G3 8JU Classification: Printers Status: Inactive Positional Accuracy: Automatically positioned to the address</p>	A13NE (E)	132	-	257384 665577
76	<p>Contemporary Trade Directory Entries</p> <p>Name: Bluebell Ropes Ltd Location: 26-30, Elliot Place, Glasgow, Lanarkshire, G3 8EP Classification: Ropes & Hawsers Status: Inactive Positional Accuracy: Manually positioned to the address or location</p>	A13SE (SE)	145	-	257377 665462
76	<p>Contemporary Trade Directory Entries</p> <p>Name: B P I Packaging Solutions Location: 26-30, Elliot Place, Glasgow, G3 8EP Classification: Packaging & Wrapping Equipment & Supplies Status: Inactive Positional Accuracy: Automatically positioned to the address</p>	A13SE (SE)	146	-	257377 665462
76	<p>Contemporary Trade Directory Entries</p> <p>Name: Flowserve Location: 1/1, The Skypark, 14, Elliot Place, Glasgow, G3 8EP Classification: Engineers - General Status: Inactive Positional Accuracy: Automatically positioned to the address</p>	A13SE (SE)	146	-	257377 665462
77	<p>Contemporary Trade Directory Entries</p> <p>Name: Studio Sixty Location: 46, Elliot Street, Glasgow, G3 8DZ Classification: Printers Status: Inactive Positional Accuracy: Automatically positioned to the address</p>	A13SE (E)	191	-	257442 665526
77	<p>Contemporary Trade Directory Entries</p> <p>Name: Yes Graphic Design & Print Ltd Location: 54, Finnieston Square, Glasgow, G3 8ET Classification: Printers Status: Inactive Positional Accuracy: Automatically positioned to the address</p>	A13SE (E)	194	-	257434 665480
77	<p>Contemporary Trade Directory Entries</p> <p>Name: Print 2000 Ltd Location: 54, Finnieston Square, Glasgow, G3 8ET Classification: Printers Status: Inactive Positional Accuracy: Automatically positioned to the address</p>	A13SE (E)	194	-	257434 665480

Map ID	Details	Quadrant Reference (Compass Direction)	Estimated Distance From Site	Contact	NGR
78	<p>Contemporary Trade Directory Entries</p> <p>Name: Nettl Of Glasgow Location: 995, Argyle Street, GLASGOW, G3 8LZ Classification: Printers Status: Inactive Positional Accuracy: Automatically positioned to the address</p>	A13NE (NE)	193	-	257324 665737
78	<p>Contemporary Trade Directory Entries</p> <p>Name: Powerhouse Fitness Location: 1017, Argyle Street, GLASGOW, G3 8LZ Classification: Sports Equipment Manufacturers & Distributors Status: Active Positional Accuracy: Automatically positioned to the address</p>	A13NE (N)	198	-	257310 665747
79	<p>Contemporary Trade Directory Entries</p> <p>Name: Crown Press Location: 52, Finnieston Square, Glasgow, G3 8ET Classification: Printers Status: Inactive Positional Accuracy: Automatically positioned to the address</p>	A13SE (SE)	196	-	257415 665425
79	<p>Contemporary Trade Directory Entries</p> <p>Name: Bureau 2000 Location: Clydeaway Centre8 Elliot Pl, Glasgow, G3 8EF Classification: Printers Status: Inactive Positional Accuracy: Manually positioned to the address or location</p>	A13SE (SE)	222	-	257434 665406
79	<p>Contemporary Trade Directory Entries</p> <p>Name: Tektura Location: Skye House, 18, Elliot Place, Glasgow, G3 8EP Classification: Wallpapers & Wall Coverings Status: Inactive Positional Accuracy: Automatically positioned to the address</p>	A13SE (SE)	223	-	257435 665406
79	<p>Contemporary Trade Directory Entries</p> <p>Name: Hussmann (Europe) Ltd Location: Clydeaway Skypark, 8, Elliot Place, Glasgow, G3 8EP Classification: Refrigeration Equipment - Commercial Status: Inactive Positional Accuracy: Automatically positioned to the address</p>	A13SE (SE)	223	-	257435 665406
79	<p>Contemporary Trade Directory Entries</p> <p>Name: Mcllellan Progressive Proofing Ltd Location: 10, Elliot Place, Glasgow, G3 8EQ Classification: Printers Status: Inactive Positional Accuracy: Automatically positioned to the address</p>	A13SE (SE)	223	-	257435 665406
79	<p>Contemporary Trade Directory Entries</p> <p>Name: Advanced Images Ltd Location: Clydeaway Skypark, 8, Elliot Place, Glasgow, Lanarkshire, G3 8EP Classification: Printers Status: Inactive Positional Accuracy: Manually positioned to the address or location</p>	A13SE (SE)	223	-	257435 665406
79	<p>Contemporary Trade Directory Entries</p> <p>Name: I R Hussmann (Europe) Ltd Location: Clydeaway Skypark, 8, Elliot Place, Glasgow, G3 8EP Classification: Refrigerators & Freezers - Servicing & Repairs Status: Inactive Positional Accuracy: Automatically positioned to the address</p>	A13SE (SE)	223	-	257435 665406
80	<p>Contemporary Trade Directory Entries</p> <p>Name: Smith & Rodger Ltd Location: 34, Elliot Street, Glasgow, G3 8EA Classification: Paint Varnish & Lacquer Status: Active Positional Accuracy: Automatically positioned to the address</p>	A13NE (E)	210	-	257464 665553
80	<p>Contemporary Trade Directory Entries</p> <p>Name: A H Hamilton & Co Ltd Location: 34, Elliot Street, Glasgow, Lanarkshire, G3 8EA Classification: Paint Varnish & Lacquer Status: Inactive Positional Accuracy: Automatically positioned to the address</p>	A13NE (E)	210	-	257464 665553
81	<p>Contemporary Trade Directory Entries</p> <p>Name: Alpha Office Furniture Location: Suite A 64133 Finnieston Street, Glasgow, Lanarkshire, G3 8HB Classification: Office Furniture & Equipment Status: Active Positional Accuracy: Manually positioned to the address or location</p>	A13SE (SE)	213	-	257343 665333

Map ID	Details	Quadrant Reference (Compass Direction)	Estimated Distance From Site	Contact	NGR
82	<p>Contemporary Trade Directory Entries</p> <p>Name: Shona Jewellery Location: Unit 15, 1103, Argyle Street, Glasgow, G3 8ND Classification: Jewellery Manufacturers & Repairers Status: Active Positional Accuracy: Automatically positioned to the address</p>	A13NW (N)	224	-	257185 665787
82	<p>Contemporary Trade Directory Entries</p> <p>Name: Mark J Collins Location: 1081a Argyle St, Glasgow, Lanarkshire, G3 8LZ Classification: Musical Instrument - Manufacturers Status: Inactive Positional Accuracy: Manually positioned to the address or location</p>	A13NW (N)	241	-	257206 665806
82	<p>Contemporary Trade Directory Entries</p> <p>Name: Argyle Street Car Sales Location: 1083, Argyle Street, Glasgow, G3 8ND Classification: Car Dealers - Used Status: Inactive Positional Accuracy: Automatically positioned to the address</p>	A13NW (N)	251	-	257204 665816
82	<p>Contemporary Trade Directory Entries</p> <p>Name: D J Condra Ltd Location: 1083, Argyle Street, Glasgow, G3 8ND Classification: Medical & Dental Laboratories Status: Inactive Positional Accuracy: Automatically positioned to the address</p>	A13NW (N)	251	-	257204 665816
82	<p>Contemporary Trade Directory Entries</p> <p>Name: West End Ironing Location: 1083, Argyle Street, Glasgow, Lanarkshire, G3 8ND Classification: Ironing & Home Laundry Services Status: Inactive Positional Accuracy: Automatically positioned to the address</p>	A13NW (N)	251	-	257204 665816
82	<p>Contemporary Trade Directory Entries</p> <p>Name: John Laird & Son Location: 1103, Argyle Street, Glasgow, G3 8ND Classification: Antiques - Repairing & Restoring Status: Inactive Positional Accuracy: Automatically positioned to the address</p>	A13NW (N)	253	-	257159 665812
82	<p>Contemporary Trade Directory Entries</p> <p>Name: Anchor To Needle Fabrications Ltd Location: 1103, Argyle Street, Glasgow, Lanarkshire, G3 8ND Classification: Blacksmiths & Forgemasters Status: Inactive Positional Accuracy: Automatically positioned to the address</p>	A13NW (N)	265	-	257178 665827
82	<p>Contemporary Trade Directory Entries</p> <p>Name: Mac Distribution Ltd Location: 1103, Argyle Street, Glasgow, Lanarkshire, G3 8ND Classification: Distribution Services Status: Inactive Positional Accuracy: Manually positioned to the address or location</p>	A13NW (N)	265	-	257178 665827
82	<p>Contemporary Trade Directory Entries</p> <p>Name: T P S Location: 1103, Argyle Street, Glasgow, Lanarkshire, G3 8ND Classification: T-Shirts Status: Inactive Positional Accuracy: Manually positioned to the address or location</p>	A13NW (N)	265	-	257178 665827
82	<p>Contemporary Trade Directory Entries</p> <p>Name: The Hidden Lane Garage Location: 1103, Argyle Street, Glasgow, Lanarkshire, G3 8ND Classification: Garage Services Status: Active Positional Accuracy: Automatically positioned to the address</p>	A13NW (N)	271	-	257174 665833
83	<p>Contemporary Trade Directory Entries</p> <p>Name: E Waste Solutions Location: 990, Argyle Street, Glasgow, G3 8LU Classification: Recycling Services Status: Inactive Positional Accuracy: Automatically positioned to the address</p>	A13NE (NE)	226	-	257370 665751
83	<p>Contemporary Trade Directory Entries</p> <p>Name: 990 Recycling Location: 990, Argyle Street, Glasgow, G3 8LU Classification: Computer Recycling & Disposal Status: Inactive Positional Accuracy: Automatically positioned to the address</p>	A13NE (NE)	226	-	257370 665751

Map ID	Details	Quadrant Reference (Compass Direction)	Estimated Distance From Site	Contact	NGR
83	<p>Contemporary Trade Directory Entries</p> <p>Name: Robert Whyte (Photographics) Ltd Location: 978, Argyle Street, Glasgow, G3 8LU Classification: Photographic Processors Status: Inactive Positional Accuracy: Automatically positioned to the address</p>	A13NE (NE)	229	-	257385 665745
83	<p>Contemporary Trade Directory Entries</p> <p>Name: More Printing Location: 974 Argyle St, Glasgow, Lanarkshire, G3 8LU Classification: Printers Status: Inactive Positional Accuracy: Manually positioned within the geographical locality</p>	A13NE (NE)	230	-	257394 665740
84	<p>Contemporary Trade Directory Entries</p> <p>Name: Finnestone Trade Centre Location: 1103 Argyle St, Glasgow, Lanarkshire, G3 8ND Classification: Car Dealers - Used Status: Inactive Positional Accuracy: Automatically positioned to the address</p>	A13NW (N)	237	-	257157 665795
85	<p>Contemporary Trade Directory Entries</p> <p>Name: Argyle Electronics Location: 948, Argyle Street, GLASGOW, G3 8YJ Classification: Domestic Appliances - Servicing, Repairs & Parts Status: Active Positional Accuracy: Automatically positioned to the address</p>	A13NE (NE)	245	-	257450 665704
86	<p>Contemporary Trade Directory Entries</p> <p>Name: Bunker 1026 Location: 1026, Argyle Street, Glasgow, G3 8LX Classification: Furniture Manufacturers - Home & Office Status: Inactive Positional Accuracy: Automatically positioned to the address</p>	A13NE (N)	252	-	257274 665810
87	<p>Contemporary Trade Directory Entries</p> <p>Name: B & S Graphics Location: 57, Elliot Street, Glasgow, G3 8AX Classification: Photographic Processors Status: Inactive Positional Accuracy: Automatically positioned to the address</p>	A13SE (E)	266	-	257516 665511
88	<p>Contemporary Trade Directory Entries</p> <p>Name: Nuffield Health & Fitness Location: 141, Finnieston Street, Glasgow, G3 8HB Classification: Hospitals Status: Inactive Positional Accuracy: Automatically positioned to the address</p>	A13SE (SE)	288	-	257371 665264
88	<p>Contemporary Trade Directory Entries</p> <p>Name: Nuffield Health Assessment Location: 141, Finnieston Street, Glasgow, G3 8HB Classification: Hospitals Status: Inactive Positional Accuracy: Automatically positioned to the address</p>	A13SE (S)	291	-	257342 665247
88	<p>Contemporary Trade Directory Entries</p> <p>Name: Nuffield Health Assessment Location: 141, Finnieston Street, Glasgow, G3 8HB Classification: Hospitals Status: Active Positional Accuracy: Automatically positioned to the address</p>	A13SE (S)	291	-	257342 665247
89	<p>Contemporary Trade Directory Entries</p> <p>Name: Ats Euromaster Ltd Location: 192, Finnieston Street, GLASGOW, G3 8HQ Classification: Tyre Dealers Status: Active Positional Accuracy: Automatically positioned to the address</p>	A13SE (S)	300	-	257273 665222
90	<p>Contemporary Trade Directory Entries</p> <p>Name: Argyle Drycleaners Location: 1136-1138, Argyle Street, Glasgow, G3 8TD Classification: Dry Cleaners Status: Inactive Positional Accuracy: Automatically positioned to the address</p>	A13NW (N)	305	-	257127 665857
90	<p>Contemporary Trade Directory Entries</p> <p>Name: Majestic Launderette Location: 1110, Argyle Street, Glasgow, G3 8TD Classification: Laundries & Launderettes Status: Inactive Positional Accuracy: Automatically positioned to the address</p>	A18SW (N)	345	-	257128 665899

Map ID	Details	Quadrant Reference (Compass Direction)	Estimated Distance From Site	Contact	NGR
90	<p>Contemporary Trade Directory Entries</p> <p>Name: Majestic Laundrette Location: 1110, Argyle Street, Glasgow, G3 8TD Classification: Dry Cleaners Status: Active Positional Accuracy: Automatically positioned to the address</p>	A18SW (N)	345	-	257128 665899
91	<p>Contemporary Trade Directory Entries</p> <p>Name: Dp21 Location: 136, Elliot Street, Glasgow, G3 8EX Classification: Printers Status: Inactive Positional Accuracy: Automatically positioned to the address</p>	A13SE (SE)	312	-	257459 665295
92	<p>Contemporary Trade Directory Entries</p> <p>Name: Buzy Bees Cleaning Services Location: 0/1, 41, Minerva Way, Glasgow, Lanarkshire, G3 8GF Classification: Cleaning Services - Domestic Status: Active Positional Accuracy: Automatically positioned to the address</p>	A12NE (W)	335	-	256887 665630
93	<p>Contemporary Trade Directory Entries</p> <p>Name: Westquay Pure Halal Location: 126 Elliot St, Glasgow, Lanarkshire, G3 8EX Classification: Meat - Wholesale Status: Inactive Positional Accuracy: Manually positioned to the road within the address or location</p>	A13SE (SE)	336	-	257489 665292
93	<p>Contemporary Trade Directory Entries</p> <p>Name: John Mcnicol & Co Electrical Engineers Ltd Location: 123, Elliot Street, Glasgow, G3 8EY Classification: Electrical Engineers Status: Inactive Positional Accuracy: Automatically positioned to the address</p>	A13SE (SE)	370	-	257536 665295
94	<p>Contemporary Trade Directory Entries</p> <p>Name: B K Joiners Location: 62, St. Vincent Crescent Lane, Glasgow, G3 8LJ Classification: Joinery Manufacturers Status: Active Positional Accuracy: Automatically positioned to the address</p>	A13NW (NW)	344	-	257037 665859
95	<p>Contemporary Trade Directory Entries</p> <p>Name: Clark Dairy Location: 526, St. Vincent Street, Glasgow, G3 8XZ Classification: Dairies Status: Active Positional Accuracy: Automatically positioned to the address</p>	A14NW (E)	345	-	257574 665684
95	<p>Contemporary Trade Directory Entries</p> <p>Name: Bimmerman Location: 22 5 Pembroke Street, Glasgow, Lanarkshire, G3 7BQ Classification: Garage Services Status: Active Positional Accuracy: Automatically positioned to the address</p>	A14NW (NE)	363	-	257589 665695
96	<p>Contemporary Trade Directory Entries</p> <p>Name: Plug Location: Dover St, Glasgow, Lanarkshire, G3 7BH Classification: Printers Status: Inactive Positional Accuracy: Manually positioned to the road within the address or location</p>	A13NE (NE)	354	-	257560 665734
97	<p>Contemporary Trade Directory Entries</p> <p>Name: My Mobile Greeting Card Service Location: Moda Building, 144, Elliot Street, Glasgow, G3 8EX Classification: Greeting Card Publishers & Wholesalers Status: Inactive Positional Accuracy: Automatically positioned to the address</p>	A13SE (SE)	355	-	257451 665234
97	<p>Contemporary Trade Directory Entries</p> <p>Name: City Print Location: 170, Elliot Street, Glasgow, G3 8EX Classification: Printers Status: Inactive Positional Accuracy: Automatically positioned to the address</p>	A8NE (SE)	394	-	257450 665186
97	<p>Contemporary Trade Directory Entries</p> <p>Name: The Print People Location: 170-204, Elliot Street, Glasgow, G3 8EX Classification: Printers Status: Inactive Positional Accuracy: Automatically positioned to the address</p>	A8NE (SE)	394	-	257451 665186

Map ID	Details	Quadrant Reference (Compass Direction)	Estimated Distance From Site	Contact	NGR
97	<p>Contemporary Trade Directory Entries</p> <p>Name: Bannister & Gasp Digital Print Co Location: 170, Elliot Street, GLASGOW, G3 8EX Classification: Printers Status: Active Positional Accuracy: Automatically positioned to the address</p>	A8NE (SE)	394	-	257450 665186
97	<p>Contemporary Trade Directory Entries</p> <p>Name: Mcallister Litho Glasgow Ltd Location: 170, Elliot Street, Glasgow, G3 8EX Classification: Printers Status: Active Positional Accuracy: Automatically positioned to the address</p>	A8NE (SE)	416	-	257460 665166
98	<p>Contemporary Trade Directory Entries</p> <p>Name: Press & Mend Location: 1134, Argyle Street, Glasgow, G3 8TD Classification: Ironing & Home Laundry Services Status: Inactive Positional Accuracy: Automatically positioned to the address</p>	A18SW (N)	371	-	257099 665918
99	<p>Contemporary Trade Directory Entries</p> <p>Name: Grantrail Ltd Location: 12, Fitzroy Place, Glasgow, Lanarkshire, G3 7RW Classification: Railways Status: Inactive Positional Accuracy: Manually positioned to the address or location</p>	A18SE (N)	373	-	257286 665931
100	<p>Contemporary Trade Directory Entries</p> <p>Name: Leisure Design Location: 1 Fitzroy Pl, Glasgow, Lanarkshire, G3 7RH Classification: Swimming Pool Contractors, Repairers & Service Status: Inactive Positional Accuracy: Manually positioned to the address or location</p>	A18SE (N)	409	-	257383 665945
100	<p>Contemporary Trade Directory Entries</p> <p>Name: Virokil Location: 2 Royal Crescent, Glasgow, Lanarkshire, G3 7SL Classification: Commercial Cleaning Services Status: Active Positional Accuracy: Automatically positioned to the address</p>	A18SE (N)	446	-	257367 665989
101	<p>Contemporary Trade Directory Entries</p> <p>Name: Scotia Visuals Location: 7-9, Derby Street, GLASGOW, G3 7TJ Classification: Lamination & Encapsulation Services Status: Inactive Positional Accuracy: Automatically positioned to the address</p>	A18SW (NW)	412	-	257056 665945
101	<p>Contemporary Trade Directory Entries</p> <p>Name: Scotia Bisuals Location: 7-9, Derby Street, Glasgow, G3 7TJ Classification: Lamination & Encapsulation Services Status: Inactive Positional Accuracy: Automatically positioned to the address</p>	A18SW (NW)	412	-	257056 665945
101	<p>Contemporary Trade Directory Entries</p> <p>Name: Labels Direct Location: 1158, Argyle Street, Glasgow, G3 8TE Classification: Clothing & Fabrics - Manufacturers Status: Inactive Positional Accuracy: Automatically positioned to the address</p>	A18SW (NW)	435	-	257031 665959
102	<p>Contemporary Trade Directory Entries</p> <p>Name: Blythwood Motors Ltd Location: 1175, Argyle Street, Glasgow, G3 8TQ Classification: Bus & Coach Operators & Stations Status: Inactive Positional Accuracy: Automatically positioned to the address</p>	A18SW (NW)	412	-	257009 665922
102	<p>Contemporary Trade Directory Entries</p> <p>Name: Commercial Printing Co Location: 1205, Argyle Street, Glasgow, G3 8TQ Classification: Printers Status: Active Positional Accuracy: Automatically positioned to the address</p>	A18SW (NW)	444	-	256978 665940
102	<p>Contemporary Trade Directory Entries</p> <p>Name: The Print Box Ltd Location: 1176, Argyle Street, Glasgow, G3 8TE Classification: Printers Status: Active Positional Accuracy: Automatically positioned to the address</p>	A18SW (NW)	450	-	257016 665968

Map ID	Details	Quadrant Reference (Compass Direction)	Estimated Distance From Site	Contact	NGR
102	<p>Contemporary Trade Directory Entries</p> <p>Name: Doctor Spotless Location: 1192 Argyle Street, Glasgow, Lanarkshire, G3 8TE Classification: Carpet, Curtain & Upholstery Cleaners Status: Inactive Positional Accuracy: Manually positioned to the address or location</p>	A18SW (NW)	481	-	256985 665987
102	<p>Contemporary Trade Directory Entries</p> <p>Name: Marvin Wright Productions Ltd Location: 1194-1202, Argyle Street, Glasgow, G3 8TE Classification: Dry Cleaners Status: Inactive Positional Accuracy: Automatically positioned to the address</p>	A18SW (NW)	487	-	256976 665990
103	<p>Contemporary Trade Directory Entries</p> <p>Name: Gbm Services Ltd Location: 14, Royal Crescent, Glasgow, G3 7SL Classification: Commercial Cleaning Services Status: Inactive Positional Accuracy: Automatically positioned to the address</p>	A18SE (N)	433	-	257266 665996
104	<p>Contemporary Trade Directory Entries</p> <p>Name: Dean & Wood Ltd Location: 110, Lancefield Street, Glasgow, G3 8JD Classification: Refrigeration Equipment - Commercial Status: Inactive Positional Accuracy: Automatically positioned to the address</p>	A8NE (SE)	443	-	257545 665197
104	<p>Contemporary Trade Directory Entries</p> <p>Name: Panavision (Scotland) Location: 110 Lancefield St, Glasgow, G3 8JD Classification: Photographic Equipment & Supplies - Wholesale Status: Inactive Positional Accuracy: Automatically positioned to the address</p>	A8NE (SE)	445	-	257540 665190
105	<p>Contemporary Trade Directory Entries</p> <p>Name: Mcleod Contracts Location: 72, Sandyford Place Lane, Glasgow, Lanarkshire, G3 7HS Classification: Electrical Engineers Status: Inactive Positional Accuracy: Automatically positioned to the address</p>	A18SE (NE)	447	-	257495 665934
105	<p>Contemporary Trade Directory Entries</p> <p>Name: Oscar Emil Location: 10, Sandyford Place, Glasgow, Lanarkshire, G3 7NB Classification: Clocks & Watches - Manufacturers & Wholesalers Status: Inactive Positional Accuracy: Manually positioned to the address or location</p>	A18SE (NE)	461	-	257492 665952
105	<p>Contemporary Trade Directory Entries</p> <p>Name: A A F Mcquay Uk Ltd Location: 10, Sandyford Place, Glasgow, Lanarkshire, G3 7NB Classification: Air Conditioning & Refrigeration Contractors Status: Inactive Positional Accuracy: Manually positioned to the address or location</p>	A18SE (NE)	461	-	257492 665952
105	<p>Contemporary Trade Directory Entries</p> <p>Name: Hopkins Building Preservation Ltd Location: 10, Sandyford Place, Glasgow, Lanarkshire, G3 7NB Classification: Damp & Dry Rot Control Status: Inactive Positional Accuracy: Manually positioned to the address or location</p>	A18SE (NE)	461	-	257492 665952
105	<p>Contemporary Trade Directory Entries</p> <p>Name: C F M Technologies Ltd Location: 10, Sandyford Place, Glasgow, Lanarkshire, G3 7NB Classification: Electronic Engineers Status: Inactive Positional Accuracy: Manually positioned to the address or location</p>	A18SE (NE)	461	-	257492 665952
105	<p>Contemporary Trade Directory Entries</p> <p>Name: Bridgestone Firestone Uk Ltd Location: 10, Sandyford Place, Glasgow, Lanarkshire, G3 7NB Classification: Tyre Dealers Status: Inactive Positional Accuracy: Manually positioned to the address or location</p>	A18SE (NE)	461	-	257492 665952
105	<p>Contemporary Trade Directory Entries</p> <p>Name: Mega Food Distributors Location: 10, Sandyford Place, Glasgow, Lanarkshire, G3 7NB Classification: Meat - Wholesale Status: Inactive Positional Accuracy: Manually positioned to the address or location</p>	A18SE (NE)	461	-	257492 665952

Map ID	Details	Quadrant Reference (Compass Direction)	Estimated Distance From Site	Contact	NGR
106	<p>Contemporary Trade Directory Entries</p> <p>Name: Glen Pack Ltd Location: 36, Kelvinhaugh Street, Glasgow, G3 8PB Classification: Boxes & Cartons Status: Active Positional Accuracy: Automatically positioned to the address</p>	A18SW (NW)	450	-	256911 665897
106	<p>Contemporary Trade Directory Entries</p> <p>Name: Scan-Hi Digital Location: 36 Kelvinhaugh Street, Glasgow, Lanarkshire, G3 8PB Classification: Printers Status: Active Positional Accuracy: Automatically positioned to the address</p>	A18SW (NW)	451	-	256911 665897
107	<p>Contemporary Trade Directory Entries</p> <p>Name: Bar One Clothing Location: 69-71 Lancefield Street, Glasgow, Lanarkshire, G3 8HZ Classification: Clothing & Fabrics - Manufacturers Status: Active Positional Accuracy: Automatically positioned to the address</p>	A14SW (SE)	469	-	257663 665311
108	<p>Contemporary Trade Directory Entries</p> <p>Name: M Y Mobile Greeting Card Service Location: 5/2, 200, Elliot Street, Glasgow, G3 8EX Classification: Greeting Card Publishers & Wholesalers Status: Inactive Positional Accuracy: Automatically positioned to the address</p>	A8NE (SE)	475	-	257455 665096
108	<p>Contemporary Trade Directory Entries</p> <p>Name: Falcon Cards Location: 200 Elliot Street, Glasgow, Lanarkshire, G3 8EX Classification: Greeting Card Publishers & Wholesalers Status: Active Positional Accuracy: Automatically positioned to the address</p>	A8NE (SE)	475	-	257455 665096
109	<p>Contemporary Trade Directory Entries</p> <p>Name: Chong & Nelson Location: 60, Elderslie Street, Glasgow, G3 7AL Classification: Printers Status: Inactive Positional Accuracy: Automatically positioned to the address</p>	A14NW (NE)	493	-	257704 665757
110	<p>Contemporary Trade Directory Entries</p> <p>Name: Matthew Hall Location: Clifton House, 1-7, Clifton Place, Glasgow, Lanarkshire, G3 7LD Classification: Mechanical Engineers Status: Inactive Positional Accuracy: Manually positioned to the address or location</p>	A18SE (NE)	496	-	257450 666013
110	<p>Contemporary Trade Directory Entries</p> <p>Name: Color-Graphics Location: 20, North Claremont Street, Glasgow, Lanarkshire, G3 7LE Classification: Copying & Duplicating Services Status: Inactive Positional Accuracy: Manually positioned to the address or location</p>	A18SE (N)	519	-	257407 666053
110	<p>Contemporary Trade Directory Entries</p> <p>Name: More Vehicle Solutions Ltd Location: 5, La Belle Place, Glasgow, Lanarkshire, G3 7LH Classification: Car Dealers Status: Inactive Positional Accuracy: Manually positioned to the address or location</p>	A18SE (N)	534	-	257434 666060
111	<p>Contemporary Trade Directory Entries</p> <p>Name: Malin Marine Consultants Location: 17, Sandyford Place, Glasgow, G3 7NB Classification: Marine Engineers Status: Inactive Positional Accuracy: Automatically positioned to the address</p>	A18SE (NE)	498	-	257553 665955
112	<p>Contemporary Trade Directory Entries</p> <p>Name: Fullcircle Cleaning Location: 95-107, Lancefield Street, Glasgow, G3 8HZ Classification: Cleaning Services - Domestic Status: Inactive Positional Accuracy: Manually positioned to the address or location</p>	A9NW (SE)	500	-	257630 665204
113	<p>Contemporary Trade Directory Entries</p> <p>Name: Matthew Kennedy Ltd Location: 28-38, Overnewton Place, Glasgow, G3 8PT Classification: Electrical Engineers Status: Inactive Positional Accuracy: Automatically positioned to the address</p>	A18SW (NW)	502	-	256899 665955

Map ID	Details	Quadrant Reference (Compass Direction)	Estimated Distance From Site	Contact	NGR
114	<p>Contemporary Trade Directory Entries</p> <p>Name: Sebastiao Ltd Location: 76, St. Vincent Terrace, Glasgow, G3 8DX Classification: Commercial Cleaning Services Status: Inactive Positional Accuracy: Automatically positioned to the address</p>	A14NW (E)	504	-	257756 665595
115	<p>Contemporary Trade Directory Entries</p> <p>Name: Airesales Scotland Ltd Location: The Mews, 19, Sandyford Place Lane, Glasgow, G3 7HS Classification: Air Conditioning Equipment & Systems Status: Active Positional Accuracy: Automatically positioned to the address</p>	A19SW (NE)	523	-	257617 665933
115	<p>Contemporary Trade Directory Entries</p> <p>Name: Electric Water Cylinders Scotland Location: 24 Sandyford Place, Glasgow, Lanarkshire, G3 7NG Classification: Heating Equipment - Sales & Service Status: Active Positional Accuracy: Automatically positioned to the address</p>	A19SW (NE)	542	-	257613 665963
115	<p>Contemporary Trade Directory Entries</p> <p>Name: Copiers Direct Location: 27, Sandyford Place, Glasgow, G3 7NG Classification: Photocopiers Status: Inactive Positional Accuracy: Automatically positioned to the address</p>	A19SW (NE)	553	-	257631 665962
115	<p>Contemporary Trade Directory Entries</p> <p>Name: Vision Brand Location: 27, Sandyford Place, Glasgow, Lanarkshire, G3 7NG Classification: Telecommunications Equipment & Systems Status: Inactive Positional Accuracy: Manually positioned to the address or location</p>	A19SW (NE)	553	-	257631 665962
116	<p>Contemporary Trade Directory Entries</p> <p>Name: Alumasc Exteriors Location: 62, Hydepark Street, Glasgow, G3 8BW Classification: Insulation Materials Status: Inactive Positional Accuracy: Automatically positioned to the address</p>	A14SW (SE)	532	-	257725 665293
117	<p>Contemporary Trade Directory Entries</p> <p>Name: Energie Kontor Location: 11, Somerset Place, Glasgow, G3 7JT Classification: Electricity Generating & Distributing Equipment Status: Active Positional Accuracy: Automatically positioned to the address</p>	A18SE (NE)	538	-	257525 666021
118	<p>Contemporary Trade Directory Entries</p> <p>Name: Greenham Trading Location: 88, Hydepark Street, Glasgow, G3 8BW Classification: Builders' Merchants Status: Inactive Positional Accuracy: Automatically positioned to the address</p>	A14SW (SE)	559	-	257707 665208
118	<p>Contemporary Trade Directory Entries</p> <p>Name: A & E Russell Ltd Location: 88, Hydepark Street, Glasgow, G3 8BW Classification: Builders' Merchants Status: Inactive Positional Accuracy: Automatically positioned to the address</p>	A14SW (SE)	570	-	257719 665206
118	<p>Contemporary Trade Directory Entries</p> <p>Name: A & E Russell Location: 88, Hydepark Street, Glasgow, G3 8BW Classification: Builders' Merchants Status: Inactive Positional Accuracy: Automatically positioned to the address</p>	A14SW (SE)	570	-	257719 665206
118	<p>Contemporary Trade Directory Entries</p> <p>Name: Russell Location: 88, Hydepark Street, Glasgow, G3 8BW Classification: Builders' Merchants Status: Inactive Positional Accuracy: Automatically positioned to the address</p>	A14SW (SE)	570	-	257719 665206
118	<p>Contemporary Trade Directory Entries</p> <p>Name: Russell Location: 88, Hydepark Street, Glasgow, G3 8BW Classification: Builders' Merchants Status: Inactive Positional Accuracy: Automatically positioned to the address</p>	A14SW (SE)	570	-	257719 665206

Map ID	Details	Quadrant Reference (Compass Direction)	Estimated Distance From Site	Contact	NGR
119	<p>Contemporary Trade Directory Entries</p> <p>Name: Crannog Developments Location: 116, Elderslie Street, Glasgow, G3 7AW Classification: Damp & Dry Rot Control Status: Inactive Positional Accuracy: Automatically positioned to the address</p>	A19SW (NE)	560	-	257678 665923
120	<p>Contemporary Trade Directory Entries</p> <p>Name: Res Location: 120, Govan Road, Glasgow, G51 1PQ Classification: Windmills & Wind Power Equipment Status: Inactive Positional Accuracy: Automatically positioned to the address</p>	A8NW (S)	561	-	257043 664991
121	<p>Contemporary Trade Directory Entries</p> <p>Name: The Rusty Grate Location: 121-127, Lancefield Street, Glasgow, Lanarkshire, G3 8HZ Classification: Fireplaces & Mantelpieces Status: Active Positional Accuracy: Automatically positioned to the address</p>	A9NW (SE)	565	-	257651 665130
121	<p>Contemporary Trade Directory Entries</p> <p>Name: Kennametal Hertel Location: 122, Hydepark Street, Glasgow, G3 8BW Classification: Tool Design, Manufacturers & Makers Status: Inactive Positional Accuracy: Automatically positioned to the address</p>	A9NW (SE)	591	-	257679 665121
121	<p>Contemporary Trade Directory Entries</p> <p>Name: Graffiti Control Location: 133, Lancefield Street, Glasgow, G3 8HZ Classification: Cleaning Services - Commercial Status: Inactive Positional Accuracy: Automatically positioned to the address</p>	A9NW (SE)	594	-	257656 665093
121	<p>Contemporary Trade Directory Entries</p> <p>Name: It Imaging Location: 124, Hydepark Street, Glasgow, G3 8BW Classification: Printers Status: Inactive Positional Accuracy: Automatically positioned to the address</p>	A9NW (SE)	599	-	257678 665109
121	<p>Contemporary Trade Directory Entries</p> <p>Name: C3 Imaging Glasgow Ltd Location: 126, Hydepark Street, Glasgow, Lanarkshire, G3 8BW Classification: Printers - Glass, Metal, Plastics Etc. Status: Inactive Positional Accuracy: Automatically positioned to the address</p>	A9NW (SE)	606	-	257677 665099
121	<p>Contemporary Trade Directory Entries</p> <p>Name: Parts Center Location: 130, Hydepark Street, Glasgow, G3 8BW Classification: Central Heating Supplies & Equipment Status: Inactive Positional Accuracy: Automatically positioned to the address</p>	A9NW (SE)	618	-	257677 665081
122	<p>Contemporary Trade Directory Entries</p> <p>Name: R J R Engineering Co Location: 5, Somerset Place, Glasgow, G3 7JT Classification: Scaffolding & Work Platforms Status: Inactive Positional Accuracy: Automatically positioned to the address</p>	A19SW (NE)	576	-	257588 666026
122	<p>Contemporary Trade Directory Entries</p> <p>Name: R J R Engineering Ltd Location: 5, Somerset Place, Glasgow, G3 7JT Classification: Engineering Services Status: Inactive Positional Accuracy: Automatically positioned to the address</p>	A19SW (NE)	577	-	257588 666027
122	<p>Contemporary Trade Directory Entries</p> <p>Name: Dalzell Precast Location: 4, Somerset Place, Glasgow, Lanarkshire, G3 7JT Classification: Concrete Manufacturers & Distributors Status: Inactive Positional Accuracy: Manually positioned to the address or location</p>	A19SW (NE)	583	-	257600 666027
122	<p>Contemporary Trade Directory Entries</p> <p>Name: Northern Precast Location: 4, Somerset Place, Glasgow, Lanarkshire, G3 7JT Classification: Concrete Manufacturers & Distributors Status: Inactive Positional Accuracy: Manually positioned to the address or location</p>	A19SW (NE)	583	-	257600 666027

Map ID	Details	Quadrant Reference (Compass Direction)	Estimated Distance From Site	Contact	NGR
122	<p>Contemporary Trade Directory Entries</p> <p>Name: Minuteman Press Location: 3, Somerset Place, Glasgow, G3 7JT Classification: Printers Status: Inactive Positional Accuracy: Automatically positioned to the address</p>	A19SW (NE)	587	-	257606 666027
123	<p>Contemporary Trade Directory Entries</p> <p>Name: Malin Group Location: South Rotunda, 100 Govan Road, Glasgow, Lanarkshire, G51 1AY Classification: Marine Engineering Equipment Manufacturers Status: Active Positional Accuracy: Automatically positioned to the address</p>	A8NW (S)	592	-	257073 664951
124	<p>Contemporary Trade Directory Entries</p> <p>Name: Tarak Location: 61, Hydepark Street, Glasgow, G3 8BW Classification: Clothing & Fabrics - Manufacturers Status: Inactive Positional Accuracy: Automatically positioned to the address</p>	A14SW (SE)	593	-	257786 665281
124	<p>Contemporary Trade Directory Entries</p> <p>Name: Tarak Manufacturing Co Ltd Location: 61, Hydepark Street, Glasgow, G3 8BW Classification: Clothing & Fabrics - Manufacturers Status: Inactive Positional Accuracy: Automatically positioned to the address</p>	A14SW (SE)	593	-	257786 665281
124	<p>Contemporary Trade Directory Entries</p> <p>Name: Chemicosse Ltd Location: 61, Hydepark Street, Glasgow, Lanarkshire, G3 8BW Classification: Adhesive & Sealant Manufacturers & Distributors Status: Inactive Positional Accuracy: Manually positioned to the address or location</p>	A14SW (SE)	593	-	257786 665281
124	<p>Contemporary Trade Directory Entries</p> <p>Name: Mobs 4 U Location: 51, Hydepark Street, Glasgow, G3 8BW Classification: Mobile Phone Accessories and Car Kits Status: Inactive Positional Accuracy: Automatically positioned to the address</p>	A14SW (SE)	593	-	257786 665281
124	<p>Contemporary Trade Directory Entries</p> <p>Name: Ykw Wholesale Distributors Ltd Location: 51, Hydepark Street, Glasgow, G3 8BW Classification: Mobile Phone Accessories and Car Kits Status: Inactive Positional Accuracy: Automatically positioned to the address</p>	A14SW (SE)	593	-	257786 665281
125	<p>Contemporary Trade Directory Entries</p> <p>Name: Serck Intertruck Location: 104, Hydepark Street, Glasgow, Lanarkshire, G3 8BW Classification: Car Radiator Servicing & Repairs Status: Inactive Positional Accuracy: Automatically positioned to the address</p>	A9NW (SE)	603	-	257709 665138
126	<p>Contemporary Trade Directory Entries</p> <p>Name: Tyrone Brick Ltd Location: 10, Newton Terrace, Glasgow, G3 7PJ Classification: Brick Manufacturers Status: Inactive Positional Accuracy: Automatically positioned to the address</p>	A19SW (NE)	614	-	257721 665955
126	<p>Contemporary Trade Directory Entries</p> <p>Name: Able Transport Ltd Location: 4, Newton Terrace, Glasgow, G3 7PJ Classification: Road Haulage Services Status: Inactive Positional Accuracy: Automatically positioned to the address</p>	A19SW (NE)	655	-	257761 665972
127	<p>Contemporary Trade Directory Entries</p> <p>Name: Yorkshire Printing Location: 1037, Sauchiehall Street, Glasgow, Lanarkshire, G3 7TZ Classification: Printers Status: Inactive Positional Accuracy: Automatically positioned to the address</p>	A17SE (NW)	620	-	256878 666085
127	<p>Contemporary Trade Directory Entries</p> <p>Name: The Cleaning Company Location: 1037 Sauchiehall Street, Glasgow, Lanarkshire, G3 7TZ Classification: Cleaning Services - Domestic Status: Active Positional Accuracy: Automatically positioned to the address</p>	A17SE (NW)	622	-	256875 666086

Map ID	Details	Quadrant Reference (Compass Direction)	Estimated Distance From Site	Contact	NGR
128	<p>Contemporary Trade Directory Entries</p> <p>Name: Posera Europe Ltd Location: 1, Newton Place, Glasgow, G3 7PR Classification: Computer Manufacturers Status: Active Positional Accuracy: Automatically positioned to the address</p>	A19SW (NE)	626	-	257660 666034
128	<p>Contemporary Trade Directory Entries</p> <p>Name: The Dapp Agency Location: 27, Woodside Place, Glasgow, Lanarkshire, G3 7QL Classification: Printers Status: Inactive Positional Accuracy: Manually positioned to the address or location</p>	A19SW (NE)	669	-	257668 666083
129	<p>Contemporary Trade Directory Entries</p> <p>Name: Heat Pumps Installers Scotland Ltd Location: 48 Berkeley Street, Glasgow, Lanarkshire, G3 7DS Classification: Central Heating Supplies & Equipment Status: Active Positional Accuracy: Automatically positioned to the address</p>	A19SW (NE)	638	-	257777 665923
130	<p>Contemporary Trade Directory Entries</p> <p>Name: A S K Location: Unit 4, 3, Whitehall Street, Glasgow, G3 8BN Classification: Printers Status: Inactive Positional Accuracy: Automatically positioned in the proximity of the address</p>	A14SW (SE)	651	-	257837 665254
130	<p>Contemporary Trade Directory Entries</p> <p>Name: J M Print Services Location: Whitehall St, Glasgow, Lanarkshire, G3 8BN Classification: Printers Status: Inactive Positional Accuracy: Manually positioned to the road within the address or location</p>	A14SW (SE)	661	-	257838 665232
131	<p>Contemporary Trade Directory Entries</p> <p>Name: South West Paints Ltd Location: 1303, Argyle Street, Glasgow, G3 8TL Classification: Builders' Merchants Status: Active Positional Accuracy: Automatically positioned to the address</p>	A17SE (NW)	656	-	256786 666060
131	<p>Contemporary Trade Directory Entries</p> <p>Name: Southwest Paint Supplies Location: 1303, Argyle Street, Glasgow, G3 8TL Classification: Wallpapers & Wall Coverings Status: Inactive Positional Accuracy: Automatically positioned to the address</p>	A17SE (NW)	656	-	256786 666060
131	<p>Contemporary Trade Directory Entries</p> <p>Name: H C Slingsby Plc Location: 1303, Argyle Street, Glasgow, G3 8TL Classification: Trolley, Truck & Barrow Makers Status: Inactive Positional Accuracy: Automatically positioned to the address</p>	A17SE (NW)	656	-	256786 666060
131	<p>Contemporary Trade Directory Entries</p> <p>Name: G P Environmental Ltd Location: 16-18, Overnewton Street, Glasgow, G3 8RX Classification: Pest & Vermin Control Status: Active Positional Accuracy: Automatically positioned to the address</p>	A17SE (NW)	666	-	256764 666055
131	<p>Contemporary Trade Directory Entries</p> <p>Name: The Violin Shop Location: 7-11, Blackie Street, Glasgow, G3 8TN Classification: Musical Instrument - Manufacturers Status: Inactive Positional Accuracy: Automatically positioned to the address</p>	A17SE (NW)	670	-	256768 666065
132	<p>Contemporary Trade Directory Entries</p> <p>Name: General Electric Location: 89 Hydepark Street, Glasgow, Lanarkshire, G3 8BW Classification: Electricity Generating & Distributing Equipment Status: Active Positional Accuracy: Automatically positioned to the address</p>	A9NW (SE)	656	-	257761 665118
133	<p>Contemporary Trade Directory Entries</p> <p>Name: Waste Care Services Ltd Location: 144, Hydepark Street, Glasgow, G3 8BW Classification: Recycling Centres Status: Inactive Positional Accuracy: Automatically positioned to the address</p>	A9NW (SE)	664	-	257681 665021

Map ID	Details	Quadrant Reference (Compass Direction)	Estimated Distance From Site	Contact	NGR
134	<p>Contemporary Trade Directory Entries</p> <p>Name: Football Training Location: 8, Newton Place, Glasgow, Lanarkshire, G3 7PR Classification: Sports Equipment Manufacturers & Distributors Status: Inactive Positional Accuracy: Manually positioned to the address or location</p>	A19SW (NE)	675	-	257725 666041
134	<p>Contemporary Trade Directory Entries</p> <p>Name: Entek Environmental Location: 10, Newton Place, Glasgow, Lanarkshire, G3 7PR Classification: Pest & Vermin Control Status: Inactive Positional Accuracy: Manually positioned to the address or location</p>	A19SW (NE)	685	-	257741 666040
134	<p>Contemporary Trade Directory Entries</p> <p>Name: Imco Location: 10, Newton Place, Glasgow, Lanarkshire, G3 7PR Classification: Distribution Services Status: Inactive Positional Accuracy: Manually positioned to the address or location</p>	A19SW (NE)	686	-	257741 666040
134	<p>Contemporary Trade Directory Entries</p> <p>Name: Pharaohs Ceramics (Uk) Ltd Location: 13, Newton Place, Glasgow, G3 7PR Classification: Ceramic Manufacturers, Supplies & Services Status: Inactive Positional Accuracy: Automatically positioned to the address</p>	A19SW (NE)	705	-	257766 666042
134	<p>Contemporary Trade Directory Entries</p> <p>Name: Pharaohs Ceramics (Uk) Ltd Location: 13, Newton Place, Glasgow, G3 7PR Classification: Ceramic Manufacturers, Supplies & Services Status: Inactive Positional Accuracy: Automatically positioned to the address</p>	A19SW (NE)	705	-	257766 666042
134	<p>Contemporary Trade Directory Entries</p> <p>Name: Brew Location: 13, Newton Place, Glasgow, G3 7PR Classification: Commercial Cleaning Services Status: Inactive Positional Accuracy: Manually positioned to the address or location</p>	A19SW (NE)	705	-	257766 666042
134	<p>Contemporary Trade Directory Entries</p> <p>Name: Antrim Electrical & Mechanical Engineers Location: 13, Newton Place, Glasgow, G3 7PR Classification: Electrical Engineers Status: Inactive Positional Accuracy: Automatically positioned to the address</p>	A19SW (NE)	705	-	257766 666042
134	<p>Contemporary Trade Directory Entries</p> <p>Name: Highland Fuels Ltd Location: Basement, 14, Newton Place, Glasgow, G3 7PY Classification: Fuel Dealers Status: Inactive Positional Accuracy: Automatically positioned to the address</p>	A19SW (NE)	713	-	257777 666042
134	<p>Contemporary Trade Directory Entries</p> <p>Name: Thames Petroleum Scotland Ltd Location: 14, Newton Place, Glasgow, G3 7PY Classification: Oil Companies Status: Inactive Positional Accuracy: Automatically positioned to the address</p>	A19SW (NE)	715	-	257778 666043
135	<p>Contemporary Trade Directory Entries</p> <p>Name: Astec Europe Ltd Location: 4, Park Gardens, Glasgow, G3 7YE Classification: Electronic Equipment - Manufacturers & Assemblers Status: Inactive Positional Accuracy: Automatically positioned to the address</p>	A18SE (N)	678	-	257433 666211
136	<p>Contemporary Trade Directory Entries</p> <p>Name: Refresh Therapies Location: 10, Claremont Terrace, Glasgow, G3 7XR Classification: Electrolysis Status: Inactive Positional Accuracy: Automatically positioned to the address</p>	A18SE (NE)	683	-	257515 666189
137	<p>Contemporary Trade Directory Entries</p> <p>Name: The Fireplace Gallery Location: 1300, Argyle Street, Glasgow, G3 8AB Classification: Fireplaces & Mantelpieces Status: Active Positional Accuracy: Automatically positioned to the address</p>	A17SE (NW)	698	-	256794 666121

Map ID	Details	Quadrant Reference (Compass Direction)	Estimated Distance From Site	Contact	NGR
138	<p>Contemporary Trade Directory Entries</p> <p>Name: Balfour Beatty Rail Location: Beresford House,5 Claremont Ter, Glasgow, Lanarkshire, G3 7XR Classification: Railways Status: Inactive Positional Accuracy: Manually positioned to the address or location</p>	A19SW (NE)	698	-	257572 666178
139	<p>Contemporary Trade Directory Entries</p> <p>Name: Northern Insulation & Tankage Co Location: 32, Granville Street, Glasgow, Lanarkshire, G3 7DR Classification: Damp & Dry Rot Control Status: Inactive Positional Accuracy: Manually positioned to the address or location</p>	A19SW (NE)	699	-	257819 665968
139	<p>Contemporary Trade Directory Entries</p> <p>Name: Caledonian Maintenance Services Ltd Location: 32, Granville Street, Glasgow, Lanarkshire, G3 7DR Classification: Commercial Cleaning Services Status: Inactive Positional Accuracy: Automatically positioned to the address</p>	A19SW (NE)	699	-	257819 665968
139	<p>Contemporary Trade Directory Entries</p> <p>Name: Peely Products Location: 537, Sauchiehall Street, Glasgow, G3 7PQ Classification: Manufacturers Status: Inactive Positional Accuracy: Automatically positioned to the address</p>	A19SW (NE)	737	-	257852 665988
140	<p>Contemporary Trade Directory Entries</p> <p>Name: Seaspan Shipping Location: Woodside House, 20-23, Woodside Place, Glasgow, G3 7QF Classification: Freight Forwarders Status: Inactive Positional Accuracy: Automatically positioned to the address</p>	A19SW (NE)	704	-	257717 666088
140	<p>Contemporary Trade Directory Entries</p> <p>Name: Forward Bird Control Location: 20-23, Woodside Place, Glasgow, Lanarkshire, G3 7QF Classification: Pest & Vermin Control Status: Inactive Positional Accuracy: Manually positioned to the address or location</p>	A19SW (NE)	704	-	257717 666088
140	<p>Contemporary Trade Directory Entries</p> <p>Name: Forward Bird Control Location: Woodside House, 20-23, Woodside Place, Glasgow, Lanarkshire, G3 7QF Classification: Pest & Vermin Control Status: Inactive Positional Accuracy: Manually positioned to the address or location</p>	A19SW (NE)	704	-	257717 666088
140	<p>Contemporary Trade Directory Entries</p> <p>Name: Print-Print Glasgow Location: 20-23 Woodside Place, Glasgow, Lanarkshire, G3 7QF Classification: Printers Status: Active Positional Accuracy: Automatically positioned to the address</p>	A19SW (NE)	706	-	257720 666087
141	<p>Contemporary Trade Directory Entries</p> <p>Name: General Metals Location: 172-180, Kelvinhaugh Street, Glasgow, G3 8PR Classification: Scrap Metal Merchants Status: Inactive Positional Accuracy: Automatically positioned to the address</p>	A12NE (NW)	706	-	256572 665854
141	<p>Contemporary Trade Directory Entries</p> <p>Name: 24 Express Location: 172-180, Kelvinhaugh Street, Glasgow, Lanarkshire, G3 8PR Classification: Airfreight Services Status: Inactive Positional Accuracy: Automatically positioned to the address</p>	A12NE (NW)	706	-	256572 665854
142	<p>Contemporary Trade Directory Entries</p> <p>Name: Neil Engineering Location: 14, Cleveland Lane, Glasgow, G3 7AA Classification: Garage Services Status: Inactive Positional Accuracy: Automatically positioned to the address</p>	A14NE (E)	710	-	257926 665785
142	<p>Contemporary Trade Directory Entries</p> <p>Name: West Coast Harley Davidson Location: 147-151, North Street, Glasgow, G3 7DA Classification: Motor Cycle & Component Manufacturers Status: Inactive Positional Accuracy: Automatically positioned to the address</p>	A14NE (E)	714	-	257938 665760

Map ID	Details	Quadrant Reference (Compass Direction)	Estimated Distance From Site	Contact	NGR
143	<p>Contemporary Trade Directory Entries</p> <p>Name: Memo Office Systems Location: 7, Old Dumbarton Road, Glasgow, G3 8QY Classification: Office Furniture & Equipment Status: Inactive Positional Accuracy: Automatically positioned to the address</p>	A17SE (NW)	725	-	256725 666099
143	<p>Contemporary Trade Directory Entries</p> <p>Name: Quintons Dry Cleaners Location: 0/2, 3, Arthur Street, Glasgow, Lanarkshire, G3 8QZ Classification: Dry Cleaners Status: Inactive Positional Accuracy: Manually positioned to the address or location</p>	A17SE (NW)	731	-	256718 666101
143	<p>Contemporary Trade Directory Entries</p> <p>Name: Kelvin Service Station Location: 2, Old Dumbarton Road, Glasgow, G3 8RB Classification: Petrol Filling Stations Status: Inactive Positional Accuracy: Automatically positioned to the address</p>	A17SE (NW)	768	-	256683 666118
143	<p>Contemporary Trade Directory Entries</p> <p>Name: Bp Service Stations Location: 2, Old Dumbarton Road, Glasgow, Lanarkshire, G3 8RB Classification: Petrol Filling Stations Status: Inactive Positional Accuracy: Automatically positioned to the address</p>	A17SE (NW)	768	-	256683 666118
144	<p>Contemporary Trade Directory Entries</p> <p>Name: Paragon Service Point Location: 539, Sauchiehall Street, Glasgow, G3 7PQ Classification: Printers Status: Active Positional Accuracy: Automatically positioned to the address</p>	A19SW (NE)	749	-	257873 665978
144	<p>Contemporary Trade Directory Entries</p> <p>Name: Thistle Co Of Caledonia Location: 537, Sauchiehall Street, Glasgow, Lanarkshire, G3 7PQ Classification: Air Purification Equipment Status: Inactive Positional Accuracy: Manually positioned to the address or location</p>	A19SW (NE)	750	-	257875 665978
145	<p>Contemporary Trade Directory Entries</p> <p>Name: Phoenix Commissioning Services Ltd Location: 13, Woodside Place, Glasgow, G3 7QL Classification: Engineering Services Status: Active Positional Accuracy: Automatically positioned to the address</p>	A19SW (NE)	754	-	257784 666094
145	<p>Contemporary Trade Directory Entries</p> <p>Name: Xera-Logic Location: Woodside Pl, Glasgow, Lanarkshire, G3 7QF Classification: Photocopiers Status: Inactive Positional Accuracy: Manually positioned to the road within the address or location</p>	A19SW (NE)	796	-	257824 666113
146	<p>Contemporary Trade Directory Entries</p> <p>Name: Iguzzini Location: 4, Berkeley Street, Glasgow, G3 7DW Classification: Lighting Manufacturers Status: Active Positional Accuracy: Automatically positioned to the address</p>	A19SE (NE)	755	-	257908 665934
147	<p>Contemporary Trade Directory Entries</p> <p>Name: Saverglass Ltd Location: 3a, Woodlands Terrace, Glasgow, G3 6DD Classification: Bottle Manufacturers & Suppliers Status: Inactive Positional Accuracy: Automatically positioned to the address</p>	A19NW (NE)	765	-	257597 666241
147	<p>Contemporary Trade Directory Entries</p> <p>Name: M B S Pennine Location: Park House, 10, Park Circus Place, Glasgow, Lanarkshire, G3 6AN Classification: Stone Products - Manufacturers Status: Inactive Positional Accuracy: Manually positioned to the address or location</p>	A19NW (NE)	782	-	257613 666252
148	<p>Contemporary Trade Directory Entries</p> <p>Name: Marshalls Clay Products Ltd Location: 4-4a, Park Terrace, Glasgow, G3 6BY Classification: Brick Manufacturers Status: Inactive Positional Accuracy: Automatically positioned to the address</p>	A18NE (N)	768	-	257396 666313

Map ID	Details	Quadrant Reference (Compass Direction)	Estimated Distance From Site	Contact	NGR
148	<p>Contemporary Trade Directory Entries</p> <p>Name: Charter Air Conditioning Ltd Location: 1, Park Terrace Lane, Glasgow, G3 6BQ Classification: Air Conditioning & Refrigeration Contractors Status: Inactive Positional Accuracy: Automatically positioned to the address</p>	A18NE (N)	774	-	257430 666311
149	<p>Contemporary Trade Directory Entries</p> <p>Name: Safehinge Location: 50, Pacific Quay, Glasgow, G51 1EA Classification: Fasteners & Fixing Devices Status: Inactive Positional Accuracy: Automatically positioned to the address</p>	A7NW (SW)	768	-	256527 665171
150	<p>Contemporary Trade Directory Entries</p> <p>Name: K J Tait Engineers Location: 15, Woodside Terrace, Glasgow, G3 7XH Classification: Electrical Engineers Status: Active Positional Accuracy: Automatically positioned to the address</p>	A19SW (NE)	770	-	257710 666178
151	<p>Contemporary Trade Directory Entries</p> <p>Name: Samuel Bruce Ltd Location: Trinity House, 31, Lynedoch Street, Glasgow, G3 6EF Classification: Furniture Manufacturers - Home & Office Status: Inactive Positional Accuracy: Automatically positioned to the address</p>	A19NW (NE)	789	-	257668 666229
152	<p>Contemporary Trade Directory Entries</p> <p>Name: Lowland Voice & Data Ltd Location: 24, Park Circus, Glasgow, Lanarkshire, G3 6AP Classification: Telecommunications Equipment & Systems Status: Inactive Positional Accuracy: Manually positioned to the address or location</p>	A18NE (N)	789	-	257484 666312
153	<p>Contemporary Trade Directory Entries</p> <p>Name: Albany Reprographics Ltd Location: 94, Cheapside Street, Glasgow, G3 8BH Classification: Photocopiers Status: Inactive Positional Accuracy: Automatically positioned to the address</p>	A9NW (SE)	808	-	257903 665055
154	<p>Contemporary Trade Directory Entries</p> <p>Name: M & W Pearce Location: Abbey Business Centre, 20-23, Woodside Place, Glasgow, G3 7QF Classification: Engineers - General Status: Inactive Positional Accuracy: Automatically positioned in the proximity of the address</p>	A19SW (NE)	809	-	257855 666098
154	<p>Contemporary Trade Directory Entries</p> <p>Name: Kyocera Electronics (Uk) Location: Abbey Business Centre, 20-23, Woodside Place, Glasgow, G3 7QF Classification: Printers Status: Inactive Positional Accuracy: Automatically positioned in the proximity of the address</p>	A19SW (NE)	809	-	257855 666098
154	<p>Contemporary Trade Directory Entries</p> <p>Name: Molex Location: Abbey Business Centre, 20-23, Woodside Place, Glasgow, G3 7QF Classification: Electronic Component Manufacturers & Distributors Status: Inactive Positional Accuracy: Automatically positioned in the proximity of the address</p>	A19SW (NE)	809	-	257855 666098
154	<p>Contemporary Trade Directory Entries</p> <p>Name: Servicecare Location: Woodside Business Centre, 4, Woodside Place, Glasgow, G3 7QF Classification: Washing Machines - Servicing & Repairs Status: Inactive Positional Accuracy: Automatically positioned to the address</p>	A19SW (NE)	814	-	257862 666099
154	<p>Contemporary Trade Directory Entries</p> <p>Name: Crystal Broom Location: 4, Woodside Place, Glasgow, G3 7QF Classification: Cleaning Services - Domestic Status: Inactive Positional Accuracy: Automatically positioned to the address</p>	A19SW (NE)	814	-	257862 666099
154	<p>Contemporary Trade Directory Entries</p> <p>Name: Mario Express Location: 4, Woodside Place, Glasgow, G3 7QF Classification: Freight Forwarders Status: Inactive Positional Accuracy: Automatically positioned to the address</p>	A19SW (NE)	814	-	257862 666099

Map ID	Details	Quadrant Reference (Compass Direction)	Estimated Distance From Site	Contact	NGR
154	<p>Contemporary Trade Directory Entries</p> <p>Name: Startech Pumps Location: 4, WOODSIDE PLACE, GLASGOW, G3 7QF Classification: Pumps - Sales, Servicing & Repairs Status: Active Positional Accuracy: Automatically positioned to the address</p>	A19SW (NE)	814	-	257860 666101
154	<p>Contemporary Trade Directory Entries</p> <p>Name: Pillans & Waddies Ltd Location: Woodside Place Business Centre, 3, Woodside Place, Glasgow, G3 7QF Classification: Printers Status: Inactive Positional Accuracy: Automatically positioned to the address</p>	A19SW (NE)	828	-	257878 666101
154	<p>Contemporary Trade Directory Entries</p> <p>Name: Macdet Location: 2 Woodside Place, Glasgow, Lanarkshire, G3 7QF Classification: Commercial Cleaning Services Status: Active Positional Accuracy: Automatically positioned to the address</p>	A19SW (NE)	831	-	257879 666105
155	<p>Contemporary Trade Directory Entries</p> <p>Name: John Hood & Co Location: 55, Cheapside Street, Glasgow, G3 8BH Classification: Non-Ferrous Metals Status: Inactive Positional Accuracy: Automatically positioned to the address</p>	A9NE (SE)	811	-	257952 665125
156	<p>Contemporary Trade Directory Entries</p> <p>Name: Lothian Communications Hire Location: Unit 3, 15, Marine Crescent, Glasgow, Lanarkshire, G51 1HD Classification: Radio Communication Equipment Status: Inactive Positional Accuracy: Automatically positioned to the address</p>	A8SE (S)	825	-	257437 664719
156	<p>Contemporary Trade Directory Entries</p> <p>Name: Lothian Communications Location: 19, Marine Crescent, Glasgow, G51 1HD Classification: Radio Communication Equipment Status: Active Positional Accuracy: Automatically positioned to the address</p>	A8SE (S)	829	-	257408 664709
156	<p>Contemporary Trade Directory Entries</p> <p>Name: Trident Recycling Ltd Location: 19, Marine Crescent, Glasgow, Lanarkshire, G51 1HD Classification: Reclaiming - Waste Products Status: Inactive Positional Accuracy: Automatically positioned to the address</p>	A8SE (S)	829	-	257408 664709
157	<p>Contemporary Trade Directory Entries</p> <p>Name: Jarvis Distributors Location: 55, Old Dumbarton Road, Glasgow, G3 8RF Classification: Distribution Services Status: Inactive Positional Accuracy: Automatically positioned to the address</p>	A17SE (NW)	829	-	256619 666141
158	<p>Contemporary Trade Directory Entries</p> <p>Name: Wilkie's Location: 24, Regent Moray Street, Glasgow, G3 8AH Classification: Boilers - Servicing, Replacements & Repairs Status: Inactive Positional Accuracy: Automatically positioned to the address</p>	A17SE (NW)	839	-	256667 666200
159	<p>Contemporary Trade Directory Entries</p> <p>Name: Claremont Image & Print Location: 17, Park Circus Place, Glasgow, Lanarkshire, G3 6AH Classification: Printers Status: Inactive Positional Accuracy: Automatically positioned to the address</p>	A19NW (NE)	852	-	257639 666317
159	<p>Contemporary Trade Directory Entries</p> <p>Name: Adair Dental Lab Location: Campsie House, 17, Park Circus Place, Glasgow, G3 6AH Classification: Medical & Dental Laboratories Status: Inactive Positional Accuracy: Manually positioned within the geographical locality</p>	A19NW (NE)	862	-	257610 666342
160	<p>Contemporary Trade Directory Entries</p> <p>Name: Helen Sheane Location: 18, Lynedoch Crescent, Glasgow, G3 6EQ Classification: Wallpapers & Wall Coverings Status: Inactive Positional Accuracy: Automatically positioned to the address</p>	A19NW (NE)	855	-	257698 666288

Map ID	Details	Quadrant Reference (Compass Direction)	Estimated Distance From Site	Contact	NGR
160	<p>Contemporary Trade Directory Entries</p> <p>Name: Medak (UK) Location: 13, Lynedoch Crescent, Glasgow, G3 6EQ Classification: Chemists' & Pharmacists' Suppliers & Wholesalers Status: Inactive Positional Accuracy: Automatically positioned to the address</p>	A19NW (NE)	900	-	257735 666318
161	<p>Contemporary Trade Directory Entries</p> <p>Name: T U V S U D Ltd Location: Venlaw Building, 349 Bath Street, Glasgow, Lanarkshire, G2 4AA Classification: Electrical Engineers Status: Active Positional Accuracy: Automatically positioned to the address</p>	A19SE (NE)	859	-	258046 665890
162	<p>Contemporary Trade Directory Entries</p> <p>Name: The Clydeside Distillery Location: 100, Stobcross Road, Glasgow, G3 8QQ Classification: Distilleries Status: Active Positional Accuracy: Automatically positioned to the address</p>	A12NW (W)	862	-	256350 665615
163	<p>Contemporary Trade Directory Entries</p> <p>Name: Aeros Consultancy Location: 31 35 Nairn Street, Glasgow, Lanarkshire, G3 8SE Classification: Aerosols Status: Active Positional Accuracy: Automatically positioned to the address</p>	A17SW (NW)	867	-	256530 666096
164	<p>Contemporary Trade Directory Entries</p> <p>Name: Aspect Ltd Location: 1, Woodside Terrace, Glasgow, G3 7UY Classification: Commercial Cleaning Services Status: Active Positional Accuracy: Automatically positioned to the address</p>	A19SW (NE)	885	-	257868 666195
164	<p>Contemporary Trade Directory Entries</p> <p>Name: Denholm Energy Services Location: 19, Woodside Crescent, Glasgow, G3 7UL Classification: Oil & Gas Exploration Supplies & Services Status: Active Positional Accuracy: Automatically positioned to the address</p>	A19SW (NE)	890	-	257879 666191
165	<p>Contemporary Trade Directory Entries</p> <p>Name: Kall Kwik Location: 17, Govan Road, Glasgow, G51 1HS Classification: Printers Status: Inactive Positional Accuracy: Automatically positioned to the address</p>	A8SE (S)	890	-	257390 664643
165	<p>Contemporary Trade Directory Entries</p> <p>Name: Creative Design Location: The Angel Building, 17, Govan Road, Glasgow, G51 1HS Classification: Printers Status: Inactive Positional Accuracy: Automatically positioned to the address</p>	A8SE (S)	890	-	257390 664643
165	<p>Contemporary Trade Directory Entries</p> <p>Name: Glasgow Creative Print Location: The Angel Building, 17, Govan Road, Glasgow, G51 1HS Classification: Printers Status: Inactive Positional Accuracy: Automatically positioned to the address</p>	A8SE (S)	890	-	257390 664643
165	<p>Contemporary Trade Directory Entries</p> <p>Name: Glasgow Creative Location: The Angel Building, 17, Govan Road, Glasgow, G51 1HS Classification: Printers Status: Active Positional Accuracy: Automatically positioned to the address</p>	A8SE (S)	890	-	257390 664643
165	<p>Contemporary Trade Directory Entries</p> <p>Name: Kall Kwik Location: Angel Building, Paisley Road Toll, Glasgow, Lanarkshire, G51 1HS Classification: Printers Status: Inactive Positional Accuracy: Automatically positioned to the address</p>	A8SE (S)	894	-	257401 664641
165	<p>Contemporary Trade Directory Entries</p> <p>Name: Bain Hugh & Sons Location: 38, Paisley Road West, Glasgow, G51 1LB Classification: Coal & Smokeless Fuel Merchants & Distributors Status: Inactive Positional Accuracy: Automatically positioned to the address</p>	A8SE (S)	895	-	257352 664632

Map ID	Details	Quadrant Reference (Compass Direction)	Estimated Distance From Site	Contact	NGR
166	<p>Contemporary Trade Directory Entries</p> <p>Name: Carhoots.Com Location: Carhoots Corporation Ltd, Glasgow, Lanarkshire, G3 7UL Classification: Car Dealers - Used Status: Inactive Positional Accuracy: Manually positioned within the geographical locality</p>	A19SE (NE)	892	-	257929 666140
167	<p>Contemporary Trade Directory Entries</p> <p>Name: Radio Accessories Direct Ltd Location: The Townhouse, 1, Park Gate, Glasgow, Lanarkshire, G3 6DL Classification: Radio Communication Equipment Status: Inactive Positional Accuracy: Manually positioned to the address or location</p>	A18NE (N)	904	-	257445 666441
168	<p>Contemporary Trade Directory Entries</p> <p>Name: B P Service Station Location: 41, Elmbank Street, Glasgow, G2 4PG Classification: Petrol Filling Stations Status: Active Positional Accuracy: Automatically positioned to the address</p>	A14NE (E)	909	-	258126 665814
168	<p>Contemporary Trade Directory Entries</p> <p>Name: Elmbank Service Station Location: 41, Elmbank Street, Glasgow, G2 4PG Classification: Petrol Filling Stations Status: Inactive Positional Accuracy: Automatically positioned to the address</p>	A14NE (E)	909	-	258126 665814
169	<p>Contemporary Trade Directory Entries</p> <p>Name: Octagon Upvc Doors Location: 470, Paisley Road, Glasgow, G5 8RE Classification: PVC-U Products - Manufacturers & Suppliers Status: Inactive Positional Accuracy: Automatically positioned to the address</p>	A8SE (S)	909	-	257510 664653
169	<p>Contemporary Trade Directory Entries</p> <p>Name: Mono Print Location: 460, Paisley Road, Glasgow, G5 8RE Classification: Screen Process Printers Status: Inactive Positional Accuracy: Automatically positioned to the address</p>	A8SE (S)	922	-	257534 664646
170	<p>Contemporary Trade Directory Entries</p> <p>Name: Viking Technology Ltd Location: 14, Park Circus, Glasgow, Lanarkshire, G3 6AX Classification: Clothing Accessory Manufacturers Status: Inactive Positional Accuracy: Manually positioned to the address or location</p>	A18NE (N)	912	-	257472 666442
170	<p>Contemporary Trade Directory Entries</p> <p>Name: Frank Peters (Printers) Ltd Location: 8, Park Quadrant, Glasgow, Lanarkshire, G3 6BS Classification: Printers Status: Inactive Positional Accuracy: Manually positioned to the address or location</p>	A18NE (N)	958	-	257484 666487
170	<p>Contemporary Trade Directory Entries</p> <p>Name: Scent Scene Co Ltd Location: 8, Park Quadrant, Glasgow, Lanarkshire, G3 6BS Classification: Air Purification Equipment Status: Inactive Positional Accuracy: Manually positioned to the address or location</p>	A18NE (N)	958	-	257484 666487
170	<p>Contemporary Trade Directory Entries</p> <p>Name: Marryvale Ltd Location: 8, Park Quadrant, Glasgow, Lanarkshire, G3 6BS Classification: Electrical Goods - Manufacturers & Wholesalers Status: Inactive Positional Accuracy: Manually positioned to the address or location</p>	A18NE (N)	958	-	257484 666487
171	<p>Contemporary Trade Directory Entries</p> <p>Name: J S C Refrigerated Transport Location: The Pentagon Centre, 44, Washington Street, Glasgow, G3 8AZ Classification: Road Haulage Services Status: Active Positional Accuracy: Automatically positioned to the address</p>	A9NE (SE)	916	-	258068 665121
171	<p>Contemporary Trade Directory Entries</p> <p>Name: Free Solar Scotland Location: Pentagon Business Centre, 36, Washington Street, Glasgow, G3 8AZ Classification: Electricity Generating & Distributing Equipment Status: Inactive Positional Accuracy: Automatically positioned to the address</p>	A9NE (SE)	916	-	258068 665121

Map ID	Details	Quadrant Reference (Compass Direction)	Estimated Distance From Site	Contact	NGR
171	Contemporary Trade Directory Entries Name: Environmental Air Conditioning Location: The Pentagon Centre, 36, Washington Street, Glasgow, G3 8AZ Classification: Air Conditioning Equipment & Systems Status: Inactive Positional Accuracy: Automatically positioned to the address	A9NE (SE)	916	-	258068 665121
171	Contemporary Trade Directory Entries Name: Pipe Dreams Location: The Pentagon Centre, 36, Washington Street, GLASGOW, G3 8AZ Classification: Musical Instrument - Manufacturers Status: Active Positional Accuracy: Automatically positioned to the address	A9NE (SE)	916	-	258068 665121
171	Contemporary Trade Directory Entries Name: Eurecycle Ltd Location: The Pentagon Centre, 50, Washington Street, Glasgow, Lanarkshire, G3 8AZ Classification: Recycling Centres Status: Inactive Positional Accuracy: Manually positioned to the address or location	A9NE (SE)	916	-	258068 665121
171	Contemporary Trade Directory Entries Name: R & J Leathers Ltd Location: Unit 106/107, 50, Washington Street, Glasgow, Lanarkshire, G3 8AZ Classification: Leather Merchants & Wholesalers Status: Inactive Positional Accuracy: Manually positioned to the address or location	A9NE (SE)	916	-	258068 665121
171	Contemporary Trade Directory Entries Name: Heap & Partners Ltd Location: The Pentagon Centre, 36, Washington Street, Glasgow, Lanarkshire, G3 8AZ Classification: Valve Manufacturers & Suppliers Status: Inactive Positional Accuracy: Manually positioned to the address or location	A9NE (SE)	916	-	258068 665121
171	Contemporary Trade Directory Entries Name: Helen Sheane Location: The Pentagon Centre, 36, Washington Street, Glasgow, Lanarkshire, G3 8AZ Classification: Wallpapers & Wall Coverings Status: Inactive Positional Accuracy: Manually positioned to the address or location	A9NE (SE)	916	-	258068 665121
171	Contemporary Trade Directory Entries Name: Speedy Pest Control Location: The Pentagon Centre, 44, Washington Street, Glasgow, G3 8AZ Classification: Pest & Vermin Control Status: Inactive Positional Accuracy: Automatically positioned to the address	A9NE (SE)	917	-	258065 665112
171	Contemporary Trade Directory Entries Name: Saww Parcels Ltd Location: The Pentagon Centre, 36, Washington Street, Glasgow, G3 8AZ Classification: Road Haulage Services Status: Active Positional Accuracy: Automatically positioned to the address	A9NE (SE)	917	-	258065 665113
171	Contemporary Trade Directory Entries Name: Print Solutions Location: The Pentagon Centre, 36, Washington Street, Glasgow, G3 8AZ Classification: Printers Status: Inactive Positional Accuracy: Automatically positioned to the address	A9NE (SE)	917	-	258065 665113
172	Contemporary Trade Directory Entries Name: Whyte & Mackay Location: Dalmore House, 310, St. Vincent Street, Glasgow, G2 5RG Classification: Distilleries Status: Inactive Positional Accuracy: Automatically positioned to the address	A14NE (E)	917	-	258166 665646
172	Contemporary Trade Directory Entries Name: Kaizen Services Direct Ltd Location: Dalmore House, 310, St. Vincent Street, Glasgow, G2 5RY Classification: Disability Equipment - Manufacturers & Suppliers Status: Inactive Positional Accuracy: Automatically positioned to the address	A14NE (E)	917	-	258166 665646
173	Contemporary Trade Directory Entries Name: Cars 2000 Gasgo Location: 6, Eastvale Place, GLASGOW, G3 8QG Classification: Garage Services Status: Inactive Positional Accuracy: Automatically positioned to the address	A12NW (W)	920	-	256316 665756

Map ID	Details	Quadrant Reference (Compass Direction)	Estimated Distance From Site	Contact	NGR
174	<p>Contemporary Trade Directory Entries</p> <p>Name: Scottish Motor Services Location: 43-47, Woodlands Road, Glasgow, G3 6ED Classification: Car Dealers - Used Status: Active Positional Accuracy: Automatically positioned to the address</p>	A19NW (NE)	921	-	257884 666229
174	<p>Contemporary Trade Directory Entries</p> <p>Name: Foto Bareesta Location: 48, Woodlands Road, Glasgow, Lanarkshire, G3 6UR Classification: Photo & Digital Imaging Bureaus Status: Inactive Positional Accuracy: Manually positioned to the address or location</p>	A19NE (NE)	949	-	257910 666242
174	<p>Contemporary Trade Directory Entries</p> <p>Name: Hobs Reprographics Plc Location: 52-62, Woodlands Road, Glasgow, G3 6HA Classification: Printers Status: Active Positional Accuracy: Automatically positioned to the address</p>	A19NW (NE)	955	-	257886 666272
174	<p>Contemporary Trade Directory Entries</p> <p>Name: Hobs Reprographics Plc Location: 52-62, Woodlands Road, Glasgow, G3 6HA Classification: Copying & Duplicating Services Status: Inactive Positional Accuracy: Automatically positioned to the address</p>	A19NW (NE)	955	-	257886 666272
174	<p>Contemporary Trade Directory Entries</p> <p>Name: Hobs Reprographic Services Location: 52-62, Woodlands Road, Glasgow, G3 6HA Classification: Copying & Duplicating Services Status: Inactive Positional Accuracy: Automatically positioned to the address</p>	A19NW (NE)	955	-	257886 666272
174	<p>Contemporary Trade Directory Entries</p> <p>Name: Deuschtek Location: 10, Ashley Lane, Glasgow, G3 6HD Classification: Garage Services Status: Inactive Positional Accuracy: Automatically positioned to the address</p>	A19NW (NE)	973	-	257881 666301
175	<p>Contemporary Trade Directory Entries</p> <p>Name: More Printing Location: Charing Cross Mansions, 30, St. Georges Road, Glasgow, G3 6UJ Classification: Printers Status: Inactive Positional Accuracy: Automatically positioned to the address</p>	A19SE (NE)	922	-	258017 666074
176	<p>Contemporary Trade Directory Entries</p> <p>Name: Force 9 Energy Location: 272 Bath Street, Glasgow, Lanarkshire, G2 4JR Classification: Electricity Generating & Distributing Equipment Status: Active Positional Accuracy: Automatically positioned to the address</p>	A19SE (NE)	926	-	258107 665916
176	<p>Contemporary Trade Directory Entries</p> <p>Name: Roadpave Ltd Tarmac & Asphalt Contractors Location: 272 Bath Street, Glasgow, Lanarkshire, G2 4JR Classification: Asphalt & Coated Macadam Laying Contractors Status: Active Positional Accuracy: Automatically positioned to the address</p>	A19SE (NE)	926	-	258107 665916
176	<p>Contemporary Trade Directory Entries</p> <p>Name: My Boiler Replacement Glasgow Location: 272 Bath Street, Glasgow, Lanarkshire, G2 4JR Classification: Boilers - Servicing, Replacements & Repairs Status: Active Positional Accuracy: Automatically positioned to the address</p>	A19SE (NE)	926	-	258107 665916
176	<p>Contemporary Trade Directory Entries</p> <p>Name: Architectural Coatings Ltd Location: 272 Bath Street, Glasgow, Lanarkshire, G2 4JR Classification: Coating Specialists Status: Active Positional Accuracy: Automatically positioned to the address</p>	A19SE (NE)	926	-	258107 665916
176	<p>Contemporary Trade Directory Entries</p> <p>Name: The Online Print Co Location: 272, BATH STREET, GLASGOW, G2 4JR Classification: Printers Status: Active Positional Accuracy: Automatically positioned to the address</p>	A19SE (NE)	926	-	258107 665916

Map ID	Details	Quadrant Reference (Compass Direction)	Estimated Distance From Site	Contact	NGR
176	<p>Contemporary Trade Directory Entries</p> <p>Name: Innovation Cleans Ltd Location: 272, BATH STREET, GLASGOW, G2 4JR Classification: Commercial Cleaning Services Status: Active Positional Accuracy: Automatically positioned to the address</p>	A19SE (NE)	926	-	258107 665916
176	<p>Contemporary Trade Directory Entries</p> <p>Name: Apex Office Location: 272 Bath St, Glasgow, Lanarkshire, G2 4JR Classification: Office Furniture & Equipment Status: Inactive Positional Accuracy: Manually positioned to the address or location</p>	A19SE (NE)	930	-	258112 665914
176	<p>Contemporary Trade Directory Entries</p> <p>Name: Morse Electronics Ltd Location: 272, Bath Street, Glasgow, G2 4JR Classification: Marine Electrical Services Status: Inactive Positional Accuracy: Manually positioned to the address or location</p>	A19SE (NE)	930	-	258111 665917
176	<p>Contemporary Trade Directory Entries</p> <p>Name: Workflo Solutions Location: Glasgow, Lanarkshire, G2 4jr Classification: Office Furniture & Equipment Status: Active Positional Accuracy: Manually positioned within the geographical locality</p>	A19SE (NE)	932	-	258113 665918
176	<p>Contemporary Trade Directory Entries</p> <p>Name: The Online Print Co Location: 272, Bath Street, Glasgow, G2 4JR Classification: Printers Status: Inactive Positional Accuracy: Automatically positioned to the address</p>	A19SE (NE)	933	-	258115 665918
176	<p>Contemporary Trade Directory Entries</p> <p>Name: Debt Advisory Trust Location: Blue Square Offices, 272, Bath Street, Glasgow, G2 4JR Classification: Commercial Vehicle Manufacturers Status: Inactive Positional Accuracy: Automatically positioned to the address</p>	A19SE (NE)	933	-	258115 665918
176	<p>Contemporary Trade Directory Entries</p> <p>Name: Greener Scotland Ltd Location: 272, Bath Street, Glasgow, G2 4JR Classification: Energy Efficient Products and Services Status: Inactive Positional Accuracy: Automatically positioned to the address</p>	A19SE (NE)	933	-	258115 665918
176	<p>Contemporary Trade Directory Entries</p> <p>Name: Reservoir Logs Location: 272, Bath Street, Glasgow, G2 4JR Classification: Fuel Dealers Status: Inactive Positional Accuracy: Automatically positioned to the address</p>	A19SE (NE)	933	-	258115 665918
176	<p>Contemporary Trade Directory Entries</p> <p>Name: Cdvet Uk Location: 272, Bath Street, Glasgow, G2 4JR Classification: Pet Foods & Animal Feeds Status: Inactive Positional Accuracy: Automatically positioned to the address</p>	A19SE (NE)	933	-	258115 665918
176	<p>Contemporary Trade Directory Entries</p> <p>Name: Sjs Holiday Let Cleaning Location: 272, Bath Street, Glasgow, G2 4JR Classification: Cleaning Services - Domestic Status: Inactive Positional Accuracy: Automatically positioned to the address</p>	A19SE (NE)	933	-	258115 665918
176	<p>Contemporary Trade Directory Entries</p> <p>Name: Celsius Energy Solouions Location: 272, Bath Street, Glasgow, G2 4JR Classification: Heating Services - Industrial and Commercial Status: Inactive Positional Accuracy: Automatically positioned to the address</p>	A19SE (NE)	933	-	258115 665918
176	<p>Contemporary Trade Directory Entries</p> <p>Name: Class Arrival Executive Hire Location: 272, Bath Street, Glasgow, G2 4JR Classification: Car Engine Tuning & Diagnostic Services Status: Inactive Positional Accuracy: Automatically positioned to the address</p>	A19SE (NE)	933	-	258115 665918

Map ID	Details	Quadrant Reference (Compass Direction)	Estimated Distance From Site	Contact	NGR
176	<p>Contemporary Trade Directory Entries</p> <p>Name: Philip Raskin Planters Location: 272, Bath Street, Glasgow, G2 4JR Classification: Ceramic Manufacturers, Supplies & Services Status: Inactive Positional Accuracy: Automatically positioned to the address</p>	A19SE (NE)	933	-	258115 665918
176	<p>Contemporary Trade Directory Entries</p> <p>Name: Spatial Location: 272, Bath Street, Glasgow, G2 4JR Classification: Lighting Manufacturers Status: Inactive Positional Accuracy: Automatically positioned to the address</p>	A19SE (NE)	933	-	258115 665918
176	<p>Contemporary Trade Directory Entries</p> <p>Name: Office 121 Location: 272, Bath Street, Glasgow, G2 4JR Classification: Office Furniture & Equipment Status: Inactive Positional Accuracy: Automatically positioned to the address</p>	A19SE (NE)	933	-	258115 665918
176	<p>Contemporary Trade Directory Entries</p> <p>Name: Bella Dion Group Ltd Location: 272, Bath Street, Glasgow, G2 4JR Classification: Commercial Cleaning Services Status: Active Positional Accuracy: Automatically positioned to the address</p>	A19SE (NE)	933	-	258115 665918
176	<p>Contemporary Trade Directory Entries</p> <p>Name: Prontaprint Location: 272, Bath Street, Glasgow, Lanarkshire, G2 4JR Classification: Printers Status: Inactive Positional Accuracy: Manually positioned to the address or location</p>	A19SE (NE)	933	-	258115 665918
176	<p>Contemporary Trade Directory Entries</p> <p>Name: Total Pest Solutions Location: 272, Bath Street, Glasgow, Lanarkshire, G2 4JR Classification: Pest & Vermin Control Status: Active Positional Accuracy: Manually positioned to the address or location</p>	A19SE (NE)	933	-	258115 665918
176	<p>Contemporary Trade Directory Entries</p> <p>Name: Ecoclean Location: 272, Bath Street, Glasgow, G2 4JR Classification: Commercial Cleaning Services Status: Inactive Positional Accuracy: Automatically positioned to the address</p>	A19SE (NE)	933	-	258115 665918
176	<p>Contemporary Trade Directory Entries</p> <p>Name: Edencross Home Buyers Location: 272, Bath Street, Glasgow, Lanarkshire, G2 4JR Classification: Homefurnishings - Manufacturers Status: Inactive Positional Accuracy: Manually positioned to the address or location</p>	A19SE (NE)	933	-	258115 665918
176	<p>Contemporary Trade Directory Entries</p> <p>Name: Ultimate Cleaning Services Location: 272, Bath Street, Glasgow, G2 4JR Classification: Commercial Cleaning Services Status: Active Positional Accuracy: Automatically positioned to the address</p>	A19SE (NE)	933	-	258115 665918
176	<p>Contemporary Trade Directory Entries</p> <p>Name: T F Automotive Location: 272 Bath St, Glasgow, Lanarkshire, G2 4JR Classification: Garage Services Status: Inactive Positional Accuracy: Manually positioned within the geographical locality</p>	A19SE (NE)	934	-	258115 665918
176	<p>Contemporary Trade Directory Entries</p> <p>Name: Rayne Bros Engineering Services (Aberdeen) Ltd. Location: Rbesl, Glasgow, Lanarkshire, G2 4JR Classification: Oil & Gas Exploration Supplies & Services Status: Inactive Positional Accuracy: Manually positioned within the geographical locality</p>	A19SE (NE)	934	-	258115 665918
176	<p>Contemporary Trade Directory Entries</p> <p>Name: Enviro-Cleanse (UK) Ltd Location: 272, Bath Street, Glasgow, G2 4JR Classification: Commercial Cleaning Services Status: Inactive Positional Accuracy: Manually positioned to the address or location</p>	A19SE (NE)	934	-	258115 665918

Map ID	Details	Quadrant Reference (Compass Direction)	Estimated Distance From Site	Contact	NGR
176	<p>Contemporary Trade Directory Entries</p> <p>Name: Wpc Blacksmiths Location: 272, Bath Street, Glasgow, G2 4JR Classification: Blacksmiths & Forgemasters Status: Inactive Positional Accuracy: Manually positioned to the address or location</p>	A19SE (NE)	934	-	258115 665918
176	<p>Contemporary Trade Directory Entries</p> <p>Name: Invicta Watch Uk Location: 272 Bath St, Glasgow, Lanarkshire, G2 4JR Classification: Clocks & Watches - Manufacturers & Wholesalers Status: Inactive Positional Accuracy: Manually positioned within the geographical locality</p>	A19SE (NE)	934	-	258115 665918
176	<p>Contemporary Trade Directory Entries</p> <p>Name: Class-Arrival Glasgow Airport Cars Location: 272, Bath Street, Glasgow, G2 4JR Classification: Car Engine Tuning & Diagnostic Services Status: Inactive Positional Accuracy: Automatically positioned to the address</p>	A19SE (NE)	936	-	258118 665917
176	<p>Contemporary Trade Directory Entries</p> <p>Name: Pure Cleaning Scotland Ltd Location: 272, Bath Street, Glasgow, G2 4JR Classification: Commercial Cleaning Services Status: Active Positional Accuracy: Automatically positioned to the address</p>	A19SE (NE)	936	-	258118 665917
176	<p>Contemporary Trade Directory Entries</p> <p>Name: D O C S Location: 272, Bath Street, Glasgow, G2 4JR Classification: Commercial Cleaning Services Status: Active Positional Accuracy: Automatically positioned to the address</p>	A19SE (NE)	936	-	258118 665917
176	<p>Contemporary Trade Directory Entries</p> <p>Name: Technical Wind Services Location: 272, Bath Street, Glasgow, G2 4JR Classification: Windmills & Wind Power Equipment Status: Active Positional Accuracy: Automatically positioned to the address</p>	A19SE (NE)	939	-	258121 665916
176	<p>Contemporary Trade Directory Entries</p> <p>Name: Office Equipment Sales & Services Location: 268, Bath Street, Glasgow, G2 4JR Classification: Office Furniture & Equipment Status: Inactive Positional Accuracy: Automatically positioned to the address</p>	A19SE (E)	954	-	258140 665910
176	<p>Contemporary Trade Directory Entries</p> <p>Name: The Bath Business Location: 270, Bath Street, Glasgow, G2 4JR Classification: Bath Resurfacing Status: Active Positional Accuracy: Automatically positioned to the address</p>	A19SE (E)	954	-	258140 665910
177	<p>Contemporary Trade Directory Entries</p> <p>Name: Firepoint Scotland Location: 65-69, Pitt Street, Glasgow, G2 7AH Classification: Firefighting Equipment Status: Inactive Positional Accuracy: Automatically positioned to the address</p>	A14SE (E)	929	-	258176 665451
178	<p>Contemporary Trade Directory Entries</p> <p>Name: Creative Location: 70 Pacific Quay, G5 The Hub, Glasgow, Lanarkshire, G51 1DZ Classification: Electronic Engineers Status: Inactive Positional Accuracy: Manually positioned within the geographical locality</p>	A7NW (SW)	937	-	256436 664996
179	<p>Contemporary Trade Directory Entries</p> <p>Name: A S Electrics Location: 71, St. Georges Road, Glasgow, G3 6JA Classification: Hardware Status: Active Positional Accuracy: Automatically positioned to the address</p>	A19SE (NE)	945	-	257963 666182
180	<p>Contemporary Trade Directory Entries</p> <p>Name: 1 Stop Solutions Location: 459 Paisley Road, Glasgow, Lanarkshire, G5 8RJ Classification: Cash Registers & Check-Out Equipment Status: Active Positional Accuracy: Automatically positioned to the address</p>	A8SE (S)	948	-	257492 664606

Map ID	Details	Quadrant Reference (Compass Direction)	Estimated Distance From Site	Contact	NGR
180	<p>Contemporary Trade Directory Entries</p> <p>Name: Cox Industrial Supplies Location: 461-463, Paisley Road, GLASGOW, G5 8RJ Classification: Hardware Status: Active Positional Accuracy: Automatically positioned to the address</p>	A8SE (S)	961	-	257490 664592
180	<p>Contemporary Trade Directory Entries</p> <p>Name: Fireside Location: 447, Paisley Road, Glasgow, G5 8RJ Classification: Fireplaces & Mantelpieces Status: Inactive Positional Accuracy: Automatically positioned to the address</p>	A8SE (S)	971	-	257519 664590
180	<p>Contemporary Trade Directory Entries</p> <p>Name: J Kane Fireplaces Location: 27, Admiral Street, Glasgow, G41 1HP Classification: Fireplaces & Mantelpieces Status: Active Positional Accuracy: Automatically positioned to the address</p>	A8SE (S)	1000	-	257477 664549
181	<p>Contemporary Trade Directory Entries</p> <p>Name: Asteroid Computers Ltd Location: 10, Admiral Street, Glasgow, G41 1HU Classification: Computer Manufacturers Status: Inactive Positional Accuracy: Automatically positioned to the address</p>	A8SE (S)	949	-	257423 664589
182	<p>Contemporary Trade Directory Entries</p> <p>Name: Shell (UK) Ltd Location: 88, Woodlands Road, Glasgow, G3 6HA Classification: Petrol Filling Stations - 24 Hour Status: Inactive Positional Accuracy: Automatically positioned to the address</p>	A19NW (NE)	961	-	257851 666310
182	<p>Contemporary Trade Directory Entries</p> <p>Name: Sainsbury'S Petrol Station Location: 88 Woodlands Road, Glasgow, Lanarkshire, G3 6HA Classification: Petrol Filling Stations Status: Active Positional Accuracy: Automatically positioned to the address</p>	A19NW (NE)	962	-	257852 666311
183	<p>Contemporary Trade Directory Entries</p> <p>Name: About Grab Hire UK Ltd Location: 98 Woodlands Road, Glasgow, Lanarkshire, G3 6HB Classification: Sand, Gravel & Other Aggregates Status: Active Positional Accuracy: Automatically positioned to the address</p>	A19NW (NE)	962	-	257820 666335
183	<p>Contemporary Trade Directory Entries</p> <p>Name: A & J Ralston Timber Sash Windows Ltd Location: 98, Woodlands Road, Glasgow, Lanarkshire, G3 6HB Classification: Windows - Sash Status: Inactive Positional Accuracy: Manually positioned to the address or location</p>	A19NW (NE)	964	-	257824 666334
183	<p>Contemporary Trade Directory Entries</p> <p>Name: Hamble Distribution Ltd Location: 15, Ashley Street, Glasgow, G3 6DR Classification: Distribution Services Status: Inactive Positional Accuracy: Automatically positioned to the address</p>	A19NW (NE)	994	-	257838 666362
183	<p>Contemporary Trade Directory Entries</p> <p>Name: Hamble Distribution Location: 15, Ashley Street, Glasgow, G3 6DR Classification: Distribution Services Status: Inactive Positional Accuracy: Automatically positioned to the address</p>	A19NW (NE)	995	-	257835 666365
184	<p>Contemporary Trade Directory Entries</p> <p>Name: Waterfront Engineering Services Location: Unit 8, The Hub, Pacific Quay, Glasgow, Lanarkshire, G51 1EA Classification: Engineering Services Status: Inactive Positional Accuracy: Manually positioned to the road within the address or location</p>	A7NW (SW)	963	-	256440 664946
184	<p>Contemporary Trade Directory Entries</p> <p>Name: Digirati Location: 70, Pacific Quay, GLASGOW, G51 1DZ Classification: Engineers - General Status: Inactive Positional Accuracy: Automatically positioned to the address</p>	A7NW (SW)	991	-	256396 664960

Map ID	Details	Quadrant Reference (Compass Direction)	Estimated Distance From Site	Contact	NGR
184	<p>Contemporary Trade Directory Entries</p> <p>Name: Creative Video Productions Location: G 5 The Hub,70 Pacific Quay, Glasgow, Lanarkshire, G51 1DZ Classification: Radio Communication Equipment Status: Active Positional Accuracy: Automatically positioned to the address</p>	A7NW (SW)	996	-	256405 664938
185	<p>Contemporary Trade Directory Entries</p> <p>Name: C.S.I Facilities Management Location: Unit 8,16 Eastvale Pl, Glasgow, Lanarkshire, G3 8QG Classification: Commercial Cleaning Services Status: Inactive Positional Accuracy: Manually positioned within the geographical locality</p>	A12NW (W)	969	-	256271 665780
185	<p>Contemporary Trade Directory Entries</p> <p>Name: Tdc Location: 13B Eastvale Pl, Glasgow, Lanarkshire, G3 8QG Classification: Garage Services Status: Inactive Positional Accuracy: Manually positioned to the road within the address or location</p>	A12NW (W)	975	-	256268 665792
186	<p>Contemporary Trade Directory Entries</p> <p>Name: K T Motors Ltd Location: 22-24, Stanley Street, Glasgow, G41 1JB Classification: Mot Testing Centres Status: Inactive Positional Accuracy: Automatically positioned to the address</p>	A8SE (S)	970	-	257322 664554
186	<p>Contemporary Trade Directory Entries</p> <p>Name: K T Motors Location: 22-24, Stanley Street, GLASGOW, G41 1JB Classification: Mot Testing Centres Status: Inactive Positional Accuracy: Automatically positioned to the address</p>	A8SE (S)	970	-	257322 664554
186	<p>Contemporary Trade Directory Entries</p> <p>Name: Keyani Foods Location: Glasgow, Lanarkshire, G41 1jb Classification: Food Products - Manufacturers Status: Active Positional Accuracy: Manually positioned within the geographical locality</p>	A8SE (S)	995	-	257343 664531
187	<p>Contemporary Trade Directory Entries</p> <p>Name: Aspect Cleaning & Maintenance Ltd Location: 263-275 Blythswood Court, Glasgow, Lanarkshire, G2 7PH Classification: Cleaning Services - Domestic Status: Inactive Positional Accuracy: Manually positioned to the address or location</p>	A14SE (E)	972	-	258206 665362
187	<p>Contemporary Trade Directory Entries</p> <p>Name: Access Cleaning Solutions Location: 321, Blythswood Court, Glasgow, G2 7PH Classification: Carpet, Curtain & Upholstery Cleaners Status: Inactive Positional Accuracy: Automatically positioned to the address</p>	A14SE (E)	972	-	258206 665363
187	<p>Contemporary Trade Directory Entries</p> <p>Name: Impact Cleaning Services Ltd Location: 257-263, Blythswood Court, Glasgow, Lanarkshire, G2 7PH Classification: Commercial Cleaning Services Status: Inactive Positional Accuracy: Automatically positioned to the address</p>	A14SE (E)	976	-	258204 665332
187	<p>Contemporary Trade Directory Entries</p> <p>Name: Impact Cleaning Services Ltd Location: Blythswood Ct, Glasgow, Lanarkshire, G2 7PH Classification: Commercial Cleaning Services Status: Inactive Positional Accuracy: Manually positioned to the address or location</p>	A14SE (E)	977	-	258204 665332
187	<p>Contemporary Trade Directory Entries</p> <p>Name: Ats Euromaster Ltd Location: Ranken House, Blythswood Court, Anderston Cross Centre, Glasgow, Lanarkshire, G2 7LD Classification: Tyre Dealers Status: Inactive Positional Accuracy: Automatically positioned to the address</p>	A14SE (E)	977	-	258204 665332

Map ID	Details	Quadrant Reference (Compass Direction)	Estimated Distance From Site	Contact	NGR
188	<p>Contemporary Trade Directory Entries</p> <p>Name: Johnson Cleaners (UK) Ltd Location: 492, Sauchiehall Street, Glasgow, G2 3LW Classification: Dry Cleaners Status: Inactive Positional Accuracy: Automatically positioned to the address</p>	A19SE (NE)	973	-	258117 666007
189	<p>Contemporary Trade Directory Entries</p> <p>Name: Brightfire Ltd Location: Pegasus House, 375, West George Street, Glasgow, Lanarkshire, G2 4LW Classification: Fireplaces & Mantelpieces Status: Inactive Positional Accuracy: Manually positioned to the address or location</p>	A14NE (E)	974	-	258222 665666
190	<p>Contemporary Trade Directory Entries</p> <p>Name: V S L France S A Location: Springfield Quay, Glasgow, G5 8NP Classification: Engineers - General Status: Inactive Positional Accuracy: Manually positioned to the road within the address or location</p>	A9SW (SE)	988	-	257796 664702
191	<p>Contemporary Trade Directory Entries</p> <p>Name: Spruce Spring Clean Location: 174 Paisley Rd West, Glasgow, Lanarkshire, G51 1JT Classification: Cleaning Services - Domestic Status: Inactive Positional Accuracy: Manually positioned to the address or location</p>	A8SW (S)	995	-	257007 664553
192	<p>Fuel Station Entries</p> <p>Name: Former Garage Location: Lancefield Quay , , Glasgow, Glasgow City, G12 Brand: OBSOLETE Premises Type: Not Applicable Status: Obsolete Positional Accuracy: Manually positioned to the address or location</p>	A8NE (S)	481	-	257406 665068
193	<p>Fuel Station Entries</p> <p>Name: Kelvin Service Station Location: 2, Old Dumbarton Road Argyle Street, , Glasgow, Glasgow City, G3 8RB Brand: BP Premises Type: Not Applicable Status: Obsolete Positional Accuracy: Manually positioned to the address or location</p>	A17SE (NW)	758	-	256728 666146
194	<p>Fuel Station Entries</p> <p>Name: Elmbank Service Station Location: 41, Elmbank Street Elmbank Crescent, , Glasgow, Glasgow City, G2 4PG Brand: BP Premises Type: Petrol Station Status: Open Positional Accuracy: Manually positioned to the address or location</p>	A14NE (E)	909	-	258125 665817
195	<p>Fuel Station Entries</p> <p>Name: Save Broomielaw Location: 222, Broomielaw Mcalpine Street, , Glasgow, Glasgow City, G1 4RH Brand: Obsolete Premises Type: Not Applicable Status: Obsolete Positional Accuracy: Approximate location provided by supplier</p>	A9NE (SE)	938	-	258090 665115
196	<p>Fuel Station Entries</p> <p>Name: Sainsburys Woodlands Location: 88, Woodlands Road , , Glasgow, Glasgow City, G3 6HA Brand: Sainsburys Premises Type: Petrol Station Status: Open Positional Accuracy: Automatically positioned to the address</p>	A19NW (NE)	983	-	257866 666325
197	<p>Points of Interest - Commercial Services</p> <p>Name: Monarch Transport Ltd Location: Unit 5h Clydeaway Centre 45, Finnieston Street, Glasgow, G3 8JU Category: Transport, Storage and Delivery Class Code: Distribution and Haulage Positional Accuracy: Positioned to address or location</p>	A13NE (E)	132	9	257384 665577
197	<p>Points of Interest - Commercial Services</p> <p>Name: Monarch Transport Location: Unit 5/H Clydeaway Centre 45, Finnieston Street, Glasgow, G3 8JU Category: Transport, Storage and Delivery Class Code: Distribution and Haulage Positional Accuracy: Positioned to address or location</p>	A13NE (E)	132	9	257384 665577

Map ID	Details	Quadrant Reference (Compass Direction)	Estimated Distance From Site	Contact	NGR
198	Points of Interest - Commercial Services Name: E Waste Solutions Location: 986 Argyle Street, Glasgow, G3 8LU Category: Recycling Services Class Code: Recycling, Reclamation and Disposal Positional Accuracy: Positioned to address or location	A13NE (NE)	225	9	257373 665748
198	Points of Interest - Commercial Services Name: 990 Recycling Location: 990 Argyle Street, Glasgow, G3 8LU Category: Recycling Services Class Code: Recycling, Reclamation and Disposal Positional Accuracy: Positioned to address or location	A13NE (NE)	226	9	257370 665751
199	Points of Interest - Commercial Services Name: Anchor to Needle Fabrications Location: Unit 24 1103, Argyle Street, Glasgow, G3 8ND Category: Construction Services Class Code: Metalworkers Including Blacksmiths Positional Accuracy: Positioned to address or location	A13NW (N)	235	9	257158 665793
199	Points of Interest - Commercial Services Name: The Reclaimer Location: 5 Stables Court, 1103 Argyle Street, Glasgow, G3 8ND Category: Recycling Services Class Code: Recycling, Reclamation and Disposal Positional Accuracy: Positioned to address or location	A13NW (N)	238	9	257195 665802
199	Points of Interest - Commercial Services Name: Anchor to Needle Fabrications Ltd Location: 1103 Argyle Street, Glasgow, G3 8ND Category: Construction Services Class Code: Metalworkers Including Blacksmiths Positional Accuracy: Positioned to address or location	A13NW (N)	265	9	257178 665827
199	Points of Interest - Commercial Services Name: Graham Harper Location: 1103 Argyle Street, Glasgow, G3 8ND Category: Repair and Servicing Class Code: Vehicle Repair, Testing and Servicing Positional Accuracy: Positioned to address or location	A13NW (N)	271	9	257174 665833
199	Points of Interest - Commercial Services Name: The Hidden Lane Garage Location: 1103 Argyle Street, Glasgow, G3 8ND Category: Repair and Servicing Class Code: Vehicle Repair, Testing and Servicing Positional Accuracy: Positioned to address or location	A13NW (N)	271	9	257174 665833
200	Points of Interest - Commercial Services Name: Glasgow Professional Hand Car Wash & Valet Centre Location: 141 Finnieston Street, Glasgow, G3 8HB Category: Personal, Consumer and other Services Class Code: Vehicle Cleaning Services Positional Accuracy: Positioned to address or location	A13SE (SE)	288	9	257371 665263
200	Points of Interest - Commercial Services Name: Mark's Hand Car Wash Location: 141 Finnieston Street, Glasgow, G3 8HB Category: Personal, Consumer and other Services Class Code: Vehicle Cleaning Services Positional Accuracy: Positioned to address or location	A13SE (SE)	288	9	257371 665264
201	Points of Interest - Commercial Services Name: Ats Euromaster Ltd Location: 192 Finnieston Street, Glasgow, G3 8HQ Category: Repair and Servicing Class Code: Vehicle Repair, Testing and Servicing Positional Accuracy: Positioned to address or location	A13SE (S)	300	9	257273 665222
202	Points of Interest - Commercial Services Name: Glasgow City Car Wash Location: 136 Elliot Street, Glasgow, G3 8EX Category: Personal, Consumer and other Services Class Code: Vehicle Cleaning Services Positional Accuracy: Positioned to address or location	A13SE (SE)	312	9	257459 665295
202	Points of Interest - Commercial Services Name: City Car Wash Location: 136 Elliot Street, Glasgow, G3 8EX Category: Personal, Consumer and other Services Class Code: Vehicle Cleaning Services Positional Accuracy: Positioned to address or location	A13SE (SE)	312	9	257459 665295

Map ID	Details	Quadrant Reference (Compass Direction)	Estimated Distance From Site	Contact	NGR
203	<p>Points of Interest - Commercial Services</p> <p>Name: Bimmerman Location: 22 5 Pembroke Street, Glasgow, G3 7BQ Category: Repair and Servicing Class Code: Vehicle Repair, Testing and Servicing Positional Accuracy: Positioned to address or location</p>	A14NW (NE)	363	9	257589 665695
204	<p>Points of Interest - Commercial Services</p> <p>Name: Valet Or Not Valet Location: 0/1 50 Minerva Way, Glasgow, G3 8GA Category: Personal, Consumer and other Services Class Code: Vehicle Cleaning Services Positional Accuracy: Positioned to address or location</p>	A12NE (W)	398	9	256835 665680
205	<p>Points of Interest - Commercial Services</p> <p>Name: A 1 Car Body Repairs Ltd Location: 95-107 Lancefield Street, Glasgow, G3 8HZ Category: Repair and Servicing Class Code: Vehicle Repair, Testing and Servicing Positional Accuracy: Positioned to address or location</p>	A9NW (SE)	500	9	257630 665204
206	<p>Points of Interest - Commercial Services</p> <p>Name: Screen Savers Ltd Location: 116-118 Elderslie Street, Glasgow, G3 7AW Category: Repair and Servicing Class Code: Vehicle Repair, Testing and Servicing Positional Accuracy: Positioned to address or location</p>	A19SW (NE)	560	9	257678 665923
207	<p>Points of Interest - Commercial Services</p> <p>Name: Serck Intertruck Location: 104 Hydepark Street, Glasgow, G3 8BW Category: Repair and Servicing Class Code: Vehicle Repair, Testing and Servicing Positional Accuracy: Positioned to address or location</p>	A9NW (SE)	603	9	257709 665138
207	<p>Points of Interest - Commercial Services</p> <p>Name: Hydepark Vehicle Services Location: 126 Hydepark Street, Glasgow, Lanarkshire, G3 8BW Category: Repair and Servicing Class Code: Vehicle Repair, Testing and Servicing Positional Accuracy: Positioned to address or location</p>	A9NW (SE)	609	9	257684 665100
208	<p>Points of Interest - Commercial Services</p> <p>Name: G P Environmental Ltd Location: 16-18 Overnewton Street, Glasgow, G3 8RX Category: Contract Services Class Code: Pest and Vermin Control Positional Accuracy: Positioned to address or location</p>	A17SE (NW)	658	9	256775 666054
209	<p>Points of Interest - Commercial Services</p> <p>Name: Entek Environmental Location: 10 Newton Place, Glasgow, G3 7PR Category: Contract Services Class Code: Pest and Vermin Control Positional Accuracy: Positioned to address or location</p>	A19SW (NE)	685	9	257741 666040
209	<p>Points of Interest - Commercial Services</p> <p>Name: Entek Environmental Ltd Location: 10 Newton Place, Glasgow, G3 7PR Category: Contract Services Class Code: Pest and Vermin Control Positional Accuracy: Positioned to address or location</p>	A19SW (NE)	685	9	257741 666040
209	<p>Points of Interest - Commercial Services</p> <p>Name: Envirocare Scotland Ltd Location: 10 Newton Place, Glasgow, G3 7PR Category: Recycling Services Class Code: Recycling, Reclamation and Disposal Positional Accuracy: Positioned to address or location</p>	A19SW (NE)	685	9	257741 666040
209	<p>Points of Interest - Commercial Services</p> <p>Name: Imco Location: 10 Newton Place, Glasgow, G3 7PR Category: Transport, Storage and Delivery Class Code: Distribution and Haulage Positional Accuracy: Positioned to address or location</p>	A19SW (NE)	686	9	257741 666040
209	<p>Points of Interest - Commercial Services</p> <p>Name: Forward Bird Control Location: 20-23 Woodside Place, Glasgow, G3 7QF Category: Contract Services Class Code: Pest and Vermin Control Positional Accuracy: Positioned to address or location</p>	A19SW (NE)	704	9	257717 666088

Map ID	Details	Quadrant Reference (Compass Direction)	Estimated Distance From Site	Contact	NGR
209	<p>Points of Interest - Commercial Services</p> <p>Name: Forward Bird Control Location: Woodside House 20-23, Woodside Place, Glasgow, G3 7QF Category: Contract Services Class Code: Pest and Vermin Control Positional Accuracy: Positioned to address or location</p>	A19SW (NE)	704	9	257717 666088
210	<p>Points of Interest - Commercial Services</p> <p>Name: General Metals Location: 172-180 Kelvinhaugh Street, Glasgow, G3 8PR Category: Recycling Services Class Code: Scrap Metal Merchants Positional Accuracy: Positioned to address or location</p>	A12NE (NW)	706	9	256572 665854
211	<p>Points of Interest - Commercial Services</p> <p>Name: Kelvin Service Station Location: 2 Old Dumbarton Road, Glasgow, G3 8RB Category: Personal, Consumer and other Services Class Code: Vehicle Cleaning Services Positional Accuracy: Positioned to address or location</p>	A17SE (NW)	768	9	256683 666118
211	<p>Points of Interest - Commercial Services</p> <p>Name: Car Wash Location: 2 Old Dumbarton Road, Glasgow, G3 8RB Category: Personal, Consumer and other Services Class Code: Vehicle Cleaning Services Positional Accuracy: Positioned to address or location</p>	A17SE (NW)	768	9	256683 666118
211	<p>Points of Interest - Commercial Services</p> <p>Name: Jarvis Distributors Location: 55 Old Dumbarton Road, Glasgow, G3 8RF Category: Transport, Storage and Delivery Class Code: Distribution and Haulage Positional Accuracy: Positioned to address or location</p>	A17SE (NW)	829	9	256619 666141
212	<p>Points of Interest - Commercial Services</p> <p>Name: Mario Express Location: 4 Woodside Place, Glasgow, G3 7QF Category: Transport, Storage and Delivery Class Code: Distribution and Haulage Positional Accuracy: Positioned to address or location</p>	A19SW (NE)	814	9	257862 666099
213	<p>Points of Interest - Commercial Services</p> <p>Name: Trident Recycling Ltd Location: 19 Marine Crescent, Glasgow, G51 1HD Category: Recycling Services Class Code: Recycling, Reclamation and Disposal Positional Accuracy: Positioned to address or location</p>	A8SE (S)	829	9	257408 664709
214	<p>Points of Interest - Commercial Services</p> <p>Name: Douglas Laing & Co Ltd Location: Douglas House 18, Lynedoch Crescent, Glasgow, G3 6EQ Category: Transport, Storage and Delivery Class Code: Distribution and Haulage Positional Accuracy: Positioned to address or location</p>	A19NW (NE)	855	9	257698 666288
215	<p>Points of Interest - Commercial Services</p> <p>Name: Saww Parcels Ltd Location: Suite 415b Pentagon Centre, 36 Washington Street, Glasgow, G3 8AZ Category: Transport, Storage and Delivery Class Code: Distribution and Haulage Positional Accuracy: Positioned to address or location</p>	A9NE (SE)	913	9	258067 665126
215	<p>Points of Interest - Commercial Services</p> <p>Name: Direct Prime Solutions Ltd Location: The Pentagon Centre 36, Washington Street, Glasgow, G3 8AZ Category: Transport, Storage and Delivery Class Code: Distribution and Haulage Positional Accuracy: Positioned to address or location</p>	A9NE (SE)	916	9	258068 665120
215	<p>Points of Interest - Commercial Services</p> <p>Name: Speedy Pest Control Location: Unit 8 Pentagon Centre, 44 Washington Street, Glasgow, G3 8AZ Category: Contract Services Class Code: Pest and Vermin Control Positional Accuracy: Positioned to address or location</p>	A9NE (SE)	926	9	258075 665112
216	<p>Points of Interest - Commercial Services</p> <p>Name: Scottish Motor Services Location: 43-47 Woodlands Road, Glasgow, G3 6ED Category: Repair and Servicing Class Code: Vehicle Repair, Testing and Servicing Positional Accuracy: Positioned to address or location</p>	A19NW (NE)	919	9	257883 666228

Map ID	Details	Quadrant Reference (Compass Direction)	Estimated Distance From Site	Contact	NGR
217	Points of Interest - Commercial Services Name: Cars 2000 Gasgo Location: 6-7 Eastvale Place, Glasgow, G3 8QG Category: Repair and Servicing Class Code: Vehicle Repair, Testing and Servicing Positional Accuracy: Positioned to address or location	A12NW (W)	920	9	256316 665756
218	Points of Interest - Commercial Services Name: Total Pest Solutions Location: 272 Bath Street, Glasgow, G2 4JR Category: Contract Services Class Code: Pest and Vermin Control Positional Accuracy: Positioned to address or location	A19SE (NE)	926	9	258107 665916
218	Points of Interest - Commercial Services Name: Asbestos Services Ltd Location: 272 Bath Street, Glasgow, G2 4JR Category: Recycling Services Class Code: Recycling, Reclamation and Disposal Positional Accuracy: Positioned to address or location	A19SE (NE)	933	9	258115 665918
218	Points of Interest - Commercial Services Name: Total Pest Solutions Ltd Location: 272 Bath Street, Glasgow, G2 4JR Category: Contract Services Class Code: Pest and Vermin Control Positional Accuracy: Positioned to address or location	A19SE (NE)	933	9	258115 665918
218	Points of Interest - Commercial Services Name: Abate Asbestos Surveyors Ltd Location: 272 Bath Street, Glasgow, G2 4JR Category: Recycling Services Class Code: Recycling, Reclamation and Disposal Positional Accuracy: Positioned to address or location	A19SE (NE)	933	9	258114 665917
219	Points of Interest - Commercial Services Name: Chamic Industrial Services Ltd Location: 8 Park Quadrant, Glasgow, G3 6BS Category: Recycling Services Class Code: Recycling, Reclamation and Disposal Positional Accuracy: Positioned to address or location	A18NE (N)	958	9	257484 666487
220	Points of Interest - Commercial Services Name: K T Motors Ltd Location: 22-24 Stanley Street, Glasgow, G41 1JB Category: Repair and Servicing Class Code: Vehicle Repair, Testing and Servicing Positional Accuracy: Positioned to address or location	A8SE (S)	970	9	257322 664554
220	Points of Interest - Commercial Services Name: K T Motors Location: 22-24 Stanley Street, Glasgow, G41 1JB Category: Repair and Servicing Class Code: Vehicle Repair, Testing and Servicing Positional Accuracy: Positioned to address or location	A8SE (S)	973	9	257332 664552
221	Points of Interest - Commercial Services Name: Deutschtek Location: 10 Ashley Lane, Glasgow, G3 6HD Category: Repair and Servicing Class Code: Vehicle Repair, Testing and Servicing Positional Accuracy: Positioned to address or location	A19NW (NE)	971	9	257881 666298
221	Points of Interest - Commercial Services Name: Hamble Distribution Ltd Location: 15 Ashley Street, Glasgow, G3 6DR Category: Transport, Storage and Delivery Class Code: Distribution and Haulage Positional Accuracy: Positioned to address or location	A19NW (NE)	994	9	257838 666362
221	Points of Interest - Commercial Services Name: Hamble Distribution Location: 15 Ashley Street, Glasgow, G3 6DR Category: Transport, Storage and Delivery Class Code: Distribution and Haulage Positional Accuracy: Positioned to address or location	A19NW (NE)	995	9	257835 666365
222	Points of Interest - Education and Health Name: NHS Louisa Jordan Location: Exhibition Way, Glasgow, G3 8YW Category: Health Practitioners and Establishments Class Code: Hospitals Positional Accuracy: Positioned to address or location	A12SE (W)	368	9	256848 665448

Map ID	Details	Quadrant Reference (Compass Direction)	Estimated Distance From Site	Contact	NGR
223	Points of Interest - Manufacturing and Production Name: Works Location: Not Supplied Category: Industrial Features Class Code: Unspecified Works Or Factories Positional Accuracy: Positioned to an adjacent address or location	A13SE (SE)	88	9	257314 665468
223	Points of Interest - Manufacturing and Production Name: Works Location: G3 Category: Industrial Features Class Code: Unspecified Works Or Factories Positional Accuracy: Positioned to an adjacent address or location	A13SE (SE)	88	9	257314 665468
224	Points of Interest - Manufacturing and Production Name: Stobcross Business Park Location: G3 Category: Industrial Features Class Code: Business Parks and Industrial Estates Positional Accuracy: Positioned to an adjacent address or location	A13NW (N)	103	9	257201 665667
225	Points of Interest - Manufacturing and Production Name: Industrial Estate Location: G3 Category: Industrial Features Class Code: Business Parks and Industrial Estates Positional Accuracy: Positioned to an adjacent address or location	A13SE (SE)	224	9	257456 665449
226	Points of Interest - Manufacturing and Production Name: Works Location: G3 Category: Industrial Features Class Code: Unspecified Works Or Factories Positional Accuracy: Positioned to address or location	A13NW (NW)	330	9	256933 665735
226	Points of Interest - Manufacturing and Production Name: Works Location: Not Supplied Category: Industrial Features Class Code: Unspecified Works Or Factories Positional Accuracy: Positioned to an adjacent address or location	A13NW (NW)	332	9	256930 665734
227	Points of Interest - Manufacturing and Production Name: Works Location: Not Supplied Category: Industrial Features Class Code: Unspecified Works Or Factories Positional Accuracy: Positioned to an adjacent address or location	A8NE (S)	375	9	257248 665145
228	Points of Interest - Manufacturing and Production Name: Works Location: Not Supplied Category: Industrial Features Class Code: Unspecified Works Or Factories Positional Accuracy: Positioned to an adjacent address or location	A8NE (SE)	393	9	257452 665189
228	Points of Interest - Manufacturing and Production Name: Works Location: G3 Category: Industrial Features Class Code: Unspecified Works Or Factories Positional Accuracy: Positioned to address or location	A8NE (SE)	396	9	257452 665185
229	Points of Interest - Manufacturing and Production Name: Works Location: Not Supplied Category: Industrial Features Class Code: Unspecified Works Or Factories Positional Accuracy: Positioned to an adjacent address or location	A12NE (W)	401	9	256829 665670
230	Points of Interest - Manufacturing and Production Name: Works Location: G3 Category: Industrial Features Class Code: Unspecified Works Or Factories Positional Accuracy: Positioned to address or location	A18SW (NW)	452	9	256912 665900
230	Points of Interest - Manufacturing and Production Name: Works Location: Not Supplied Category: Industrial Features Class Code: Unspecified Works Or Factories Positional Accuracy: Positioned to an adjacent address or location	A18SW (NW)	455	9	256911 665903

Map ID	Details	Quadrant Reference (Compass Direction)	Estimated Distance From Site	Contact	NGR
230	Points of Interest - Manufacturing and Production Name: Works Location: Not Supplied Category: Industrial Features Class Code: Unspecified Works Or Factories Positional Accuracy: Positioned to an adjacent address or location	A18SW (NW)	505	9	256899 665958
230	Points of Interest - Manufacturing and Production Name: Works Location: G3 Category: Industrial Features Class Code: Unspecified Works Or Factories Positional Accuracy: Positioned to an adjacent address or location	A18SW (NW)	505	9	256899 665958
231	Points of Interest - Manufacturing and Production Name: Select Business Centre Location: 10 Sandyford Place, Glasgow, G3 7NB Category: Industrial Features Class Code: Business Parks and Industrial Estates Positional Accuracy: Positioned to address or location	A18SE (NE)	460	9	257492 665951
231	Points of Interest - Manufacturing and Production Name: Select Business Centres Location: 10 Sandyford Place, Glasgow, G3 7NB Category: Industrial Features Class Code: Business Parks and Industrial Estates Positional Accuracy: Positioned to address or location	A18SE (NE)	461	9	257492 665952
232	Points of Interest - Manufacturing and Production Name: Works Location: G3 Category: Industrial Features Class Code: Unspecified Works Or Factories Positional Accuracy: Positioned to address or location	A14SW (SE)	467	9	257664 665316
232	Points of Interest - Manufacturing and Production Name: Works Location: Not Supplied Category: Industrial Features Class Code: Unspecified Works Or Factories Positional Accuracy: Positioned to an adjacent address or location	A14SW (SE)	468	9	257663 665312
232	Points of Interest - Manufacturing and Production Name: Works Location: G3 Category: Industrial Features Class Code: Unspecified Works Or Factories Positional Accuracy: Positioned to an adjacent address or location	A14SW (SE)	504	9	257691 665288
232	Points of Interest - Manufacturing and Production Name: Works Location: Not Supplied Category: Industrial Features Class Code: Unspecified Works Or Factories Positional Accuracy: Positioned to an adjacent address or location	A14SW (SE)	508	9	257695 665288
233	Points of Interest - Manufacturing and Production Name: Park Business Centre Location: 5 La Belle Place, Glasgow, G3 7LH Category: Industrial Features Class Code: Business Parks and Industrial Estates Positional Accuracy: Positioned to address or location	A18SE (N)	534	9	257434 666060
233	Points of Interest - Manufacturing and Production Name: Park Business Centre Location: 5 La Belle Place, Glasgow, G3 7LH Category: Industrial Features Class Code: Business Parks and Industrial Estates Positional Accuracy: Positioned to address or location	A18SE (N)	534	9	257434 666060
234	Points of Interest - Manufacturing and Production Name: Factory Location: Not Supplied Category: Industrial Features Class Code: Unspecified Works Or Factories Positional Accuracy: Positioned to an adjacent address or location	A9NW (SE)	575	9	257699 665170
234	Points of Interest - Manufacturing and Production Name: Factory Location: G3 Category: Industrial Features Class Code: Unspecified Works Or Factories Positional Accuracy: Positioned to address or location	A9NW (SE)	584	9	257710 665170

Map ID	Details	Quadrant Reference (Compass Direction)	Estimated Distance From Site	Contact	NGR
235	Points of Interest - Manufacturing and Production Name: Select Business Centre Location: 10 Newton Place, Glasgow, G3 7PR Category: Industrial Features Class Code: Business Parks and Industrial Estates Positional Accuracy: Positioned to address or location	A19SW (NE)	685	9	257741 666039
235	Points of Interest - Manufacturing and Production Name: Select Business Centre Location: 10 Newton Place, Glasgow, G3 7PR Category: Industrial Features Class Code: Business Parks and Industrial Estates Positional Accuracy: Positioned to address or location	A19SW (NE)	685	9	257741 666040
235	Points of Interest - Manufacturing and Production Name: Select Business Centre Location: 10 Newton Place, Glasgow, G3 7PR Category: Industrial Features Class Code: Business Parks and Industrial Estates Positional Accuracy: Positioned to address or location	A19SW (NE)	685	9	257741 666040
235	Points of Interest - Manufacturing and Production Name: S B C Location: 10 Newton Place, Glasgow, G3 7PR Category: Industrial Features Class Code: Business Parks and Industrial Estates Positional Accuracy: Positioned to address or location	A19SW (NE)	685	9	257741 666040
235	Points of Interest - Manufacturing and Production Name: Regus Location: Woodside House 20-23, Woodside Place, Glasgow, G3 7QF Category: Industrial Features Class Code: Business Parks and Industrial Estates Positional Accuracy: Positioned to address or location	A19SW (NE)	704	9	257717 666088
235	Points of Interest - Manufacturing and Production Name: Abbey Business Centre Location: Woodside House 20-23, Woodside Place, Glasgow, G3 7QF Category: Industrial Features Class Code: Business Parks and Industrial Estates Positional Accuracy: Positioned to address or location	A19SW (NE)	704	9	257717 666088
235	Points of Interest - Manufacturing and Production Name: Abbey Location: Woodside House 20, Woodside Place, Glasgow, G3 7QF Category: Industrial Features Class Code: Business Parks and Industrial Estates Positional Accuracy: Positioned to address or location	A19SW (NE)	704	9	257717 666088
235	Points of Interest - Manufacturing and Production Name: Abbey Business Centre Location: Woodside House 20-23, Woodside Place, Glasgow, G3 7QF Category: Industrial Features Class Code: Business Parks and Industrial Estates Positional Accuracy: Positioned to address or location	A19SW (NE)	704	9	257717 666088
235	Points of Interest - Manufacturing and Production Name: Abbey Business Centre Location: Woodside House 20-23, Woodside Place, Glasgow, G3 7QF Category: Industrial Features Class Code: Business Parks and Industrial Estates Positional Accuracy: Positioned to address or location	A19SW (NE)	704	9	257717 666088
236	Points of Interest - Manufacturing and Production Name: Works Location: Not Supplied Category: Industrial Features Class Code: Unspecified Works Or Factories Positional Accuracy: Positioned to an adjacent address or location	A12NW (NW)	736	9	256532 665836
236	Points of Interest - Manufacturing and Production Name: Works Location: G3 Category: Industrial Features Class Code: Unspecified Works Or Factories Positional Accuracy: Positioned to an adjacent address or location	A12NW (NW)	736	9	256532 665836
237	Points of Interest - Manufacturing and Production Name: Charing Cross Location: 537 Sauchiehall Street, Glasgow, G3 7PQ Category: Industrial Features Class Code: Business Parks and Industrial Estates Positional Accuracy: Positioned to address or location	A19SW (NE)	750	9	257875 665978

Map ID	Details	Quadrant Reference (Compass Direction)	Estimated Distance From Site	Contact	NGR
237	<p>Points of Interest - Manufacturing and Production</p> <p>Name: Charing Cross Business Centre Ltd Location: 537 Sauchiehall Street, Glasgow, G3 7PQ Category: Industrial Features Class Code: Business Parks and Industrial Estates Positional Accuracy: Positioned to address or location</p>	A19SW (NE)	750	9	257875 665978
238	<p>Points of Interest - Manufacturing and Production</p> <p>Name: Woodside Business Centre Location: 4 Woodside Place, Glasgow, G3 7QF Category: Industrial Features Class Code: Business Parks and Industrial Estates Positional Accuracy: Positioned to address or location</p>	A19SW (NE)	814	9	257862 666099
238	<p>Points of Interest - Manufacturing and Production</p> <p>Name: Woodside Business Centre Location: Woodside Business Centre 4, Woodside Place, Glasgow, G3 7QF Category: Industrial Features Class Code: Business Parks and Industrial Estates Positional Accuracy: Positioned to address or location</p>	A19SW (NE)	814	9	257862 666099
238	<p>Points of Interest - Manufacturing and Production</p> <p>Name: Woodside Business Centres Location: 4 Woodside Place, Glasgow, G3 7QF Category: Industrial Features Class Code: Business Parks and Industrial Estates Positional Accuracy: Positioned to address or location</p>	A19SW (NE)	814	9	257862 666099
238	<p>Points of Interest - Manufacturing and Production</p> <p>Name: Woodside Business Centre Location: G3 Category: Industrial Features Class Code: Business Parks and Industrial Estates Positional Accuracy: Positioned to an adjacent address or location</p>	A19SW (NE)	816	9	257857 666107
238	<p>Points of Interest - Manufacturing and Production</p> <p>Name: Howco Location: Fountain House 1, Woodside Crescent, Glasgow, G3 7UJ Category: Extractive Industries Class Code: Oil and Gas Extraction, Refinery and Product Manufacture Positional Accuracy: Positioned to address or location</p>	A19SE (NE)	833	9	257926 666049
239	<p>Points of Interest - Manufacturing and Production</p> <p>Name: Pentagon Business Centres Ltd Location: The Pentagon Centre 36, Washington Street, Glasgow, G3 8AZ Category: Industrial Features Class Code: Business Parks and Industrial Estates Positional Accuracy: Positioned to address or location</p>	A9NE (SE)	916	9	258068 665121
239	<p>Points of Interest - Manufacturing and Production</p> <p>Name: Biz Space Plc Location: The Pentagon Centre 36, Washington Street, Glasgow, G3 8AZ Category: Industrial Features Class Code: Business Parks and Industrial Estates Positional Accuracy: Positioned to address or location</p>	A9NE (SE)	916	9	258068 665120
239	<p>Points of Interest - Manufacturing and Production</p> <p>Name: The Pentagon Centre Location: Pentagon Business Centre 36, Washington Street, Glasgow, G3 8AZ Category: Industrial Features Class Code: Business Parks and Industrial Estates Positional Accuracy: Positioned to address or location</p>	A9NE (SE)	916	9	258068 665121
240	<p>Points of Interest - Manufacturing and Production</p> <p>Name: Blue Square Offices Location: 272 Bath Street, Glasgow, G2 4JR Category: Industrial Features Class Code: Business Parks and Industrial Estates Positional Accuracy: Positioned to address or location</p>	A19SE (NE)	926	9	258107 665916
240	<p>Points of Interest - Manufacturing and Production</p> <p>Name: Blue Square Business Centre Location: 272 Bath Street, Glasgow, G2 4JR Category: Industrial Features Class Code: Business Parks and Industrial Estates Positional Accuracy: Positioned to address or location</p>	A19SE (NE)	933	9	258115 665918
240	<p>Points of Interest - Manufacturing and Production</p> <p>Name: Blue Square Offices Ltd Location: 272 Bath Street, Glasgow, G2 4JR Category: Industrial Features Class Code: Business Parks and Industrial Estates Positional Accuracy: Positioned to address or location</p>	A19SE (NE)	933	9	258115 665918

Map ID	Details	Quadrant Reference (Compass Direction)	Estimated Distance From Site	Contact	NGR
240	Points of Interest - Manufacturing and Production Name: Technical Wind Services Location: 272 Bath Street, Glasgow, G2 4JR Category: Industrial Features Class Code: Energy Production Positional Accuracy: Positioned to address or location	A19SE (NE)	939	9	258121 665916
241	Points of Interest - Manufacturing and Production Name: Select Business Bureau Location: 8 Park Quadrant, Glasgow, G3 6BS Category: Industrial Features Class Code: Business Parks and Industrial Estates Positional Accuracy: Positioned to address or location	A18NE (N)	958	9	257484 666487
242	Points of Interest - Manufacturing and Production Name: Rocca Granite Location: 12 Eastvale Place, Glasgow, G3 8QG Category: Extractive Industries Class Code: Stone Quarrying and Preparation Positional Accuracy: Positioned to address or location	A12NW (W)	969	9	256271 665780
243	Points of Interest - Manufacturing and Production Name: Workshops Light Location: G3 Category: Industrial Features Class Code: Unspecified Works Or Factories Positional Accuracy: Positioned to an adjacent address or location	A12SW (W)	978	9	256231 665472
244	Points of Interest - Manufacturing and Production Name: St George's Studios Location: St. Georges Studios 93-97, St. Georges Road, Glasgow, G3 6JA Category: Industrial Features Class Code: Business Parks and Industrial Estates Positional Accuracy: Positioned to address or location	A19NE (NE)	984	9	257962 666241
244	Points of Interest - Manufacturing and Production Name: The Albert Investment Co Ltd Location: 1/2 St. Georges Studios 93-97, St. Georges Road, Glasgow, G3 6JA Category: Industrial Features Class Code: Business Parks and Industrial Estates Positional Accuracy: Positioned to address or location	A19NE (NE)	987	9	257973 666233
245	Points of Interest - Manufacturing and Production Name: Works Location: G41 Category: Industrial Features Class Code: Unspecified Works Or Factories Positional Accuracy: Positioned to an adjacent address or location	A8SE (S)	997	9	257474 664551
245	Points of Interest - Manufacturing and Production Name: Works Location: Not Supplied Category: Industrial Features Class Code: Unspecified Works Or Factories Positional Accuracy: Positioned to an adjacent address or location	A8SE (S)	998	9	257478 664551
246	Points of Interest - Manufacturing and Production Name: Tank Location: G3 Category: Industrial Features Class Code: Tanks (Generic) Positional Accuracy: Positioned to an adjacent address or location	A9NE (SE)	999	9	258083 664979
247	Points of Interest - Public Infrastructure Name: Exhibition Centre (Glasgow) Rail Station Location: Minerva Street, G3 Category: Public Transport, Stations and Infrastructure Class Code: Railway Stations, Junctions and Halts Positional Accuracy: Positioned to address or location	A13SW (SW)	34	9	257180 665508
247	Points of Interest - Public Infrastructure Name: Glasgow Exhibition Centre Station Location: Minerva Street, G3 Category: Public Transport, Stations and Infrastructure Class Code: Railway Stations, Junctions and Halts Positional Accuracy: Positioned to address or location	A13SW (SW)	34	9	257180 665508
248	Points of Interest - Public Infrastructure Name: Anderston Police Office Location: 945 Argyle Street, Glasgow, G3 8JG Category: Central and Local Government Class Code: Police Stations Positional Accuracy: Positioned to address or location	A13NE (NE)	216	9	257437 665672

Map ID	Details	Quadrant Reference (Compass Direction)	Estimated Distance From Site	Contact	NGR
248	<p>Points of Interest - Public Infrastructure</p> <p>Name: Anderston Police Office Location: Glasgow Anderston Police Station 945, Argyle Street, Glasgow, G3 8JG Category: Central and Local Government Class Code: Police Stations Positional Accuracy: Positioned to address or location</p>	A13NE (NE)	216	9	257437 665672
249	<p>Points of Interest - Public Infrastructure</p> <p>Name: Stobcross Junction Location: G3 Category: Public Transport, Stations and Infrastructure Class Code: Railway Stations, Junctions and Halts Positional Accuracy: Positioned to an adjacent address or location</p>	A12NE (W)	551	9	256687 665718
250	<p>Points of Interest - Public Infrastructure</p> <p>Name: BP Service Stations Location: 2 Old Dumbarton Rd, Glasgow, G3 8RB Category: Road And Rail Class Code: Petrol and Fuel Stations Positional Accuracy: Positioned to address or location</p>	A17SE (NW)	736	9	256729 666117
250	<p>Points of Interest - Public Infrastructure</p> <p>Name: BP Service Station Kelvin Service Station Location: 2 Old Dumbarton Road, Glasgow, G3 8RB Category: Road And Rail Class Code: Petrol and Fuel Stations Positional Accuracy: Positioned to address or location</p>	A17SE (NW)	757	9	256730 666146
250	<p>Points of Interest - Public Infrastructure</p> <p>Name: Kelvin Service Station Location: 2 Old Dumbarton Road, Glasgow, G3 8RB Category: Road And Rail Class Code: Petrol and Fuel Stations Positional Accuracy: Positioned to address or location</p>	A17SE (NW)	768	9	256683 666118
250	<p>Points of Interest - Public Infrastructure</p> <p>Name: Kelvin Service Station Location: 2 Old Dumbarton Road, Glasgow, G3 8RB Category: Road And Rail Class Code: Petrol and Fuel Stations Positional Accuracy: Positioned to address or location</p>	A17SE (NW)	768	9	256683 666118
251	<p>Points of Interest - Public Infrastructure</p> <p>Name: Anderston Rail Station Location: North Street, G3 Category: Public Transport, Stations and Infrastructure Class Code: Railway Stations, Junctions and Halts Positional Accuracy: Positioned to address or location</p>	A14SE (E)	783	9	257991 665287
251	<p>Points of Interest - Public Infrastructure</p> <p>Name: Anderston Station Location: North Street, G3 Category: Public Transport, Stations and Infrastructure Class Code: Railway Stations, Junctions and Halts Positional Accuracy: Positioned to address or location</p>	A14SE (E)	783	9	257991 665287
252	<p>Points of Interest - Public Infrastructure</p> <p>Name: Strathclyde Fire Brigade Location: Fire Station, Kelvinhaugh Street, Glasgow, G3 8QS Category: Central and Local Government Class Code: Fire Brigade Stations Positional Accuracy: Positioned to address or location</p>	A12NW (W)	811	9	256439 665798
252	<p>Points of Interest - Public Infrastructure</p> <p>Name: Yorkhill Fire Station Location: Fire Station, Kelvinhaugh Street, Glasgow, G3 8QS Category: Central and Local Government Class Code: Fire Brigade Stations Positional Accuracy: Positioned to address or location</p>	A12NW (W)	811	9	256439 665797
252	<p>Points of Interest - Public Infrastructure</p> <p>Name: Strathclyde Fire Brigade Location: Fire Station 200, Kelvinhaugh Street, Glasgow, G3 8QS Category: Central and Local Government Class Code: Fire Brigade Stations Positional Accuracy: Positioned to address or location</p>	A12NW (W)	811	9	256439 665798
252	<p>Points of Interest - Public Infrastructure</p> <p>Name: Kelvinhaugh Junction Location: G3 Category: Public Transport, Stations and Infrastructure Class Code: Railway Stations, Junctions and Halts Positional Accuracy: Positioned to an adjacent address or location</p>	A12NW (W)	837	9	256398 665742

Map ID	Details	Quadrant Reference (Compass Direction)	Estimated Distance From Site	Contact	NGR
253	<p>Points of Interest - Public Infrastructure</p> <p>Name: Castlehill Environmental Ltd Location: 19 Marine Crescent, Glasgow, G51 1HD Category: Infrastructure and Facilities Class Code: Waste Storage, Processing and Disposal Positional Accuracy: Positioned to address or location</p>	A8SE (S)	829	9	257408 664709
254	<p>Points of Interest - Public Infrastructure</p> <p>Name: Weir Location: G11 Category: Water Class Code: Weirs, Sluices and Dams Positional Accuracy: Positioned to an adjacent address or location</p>	A18NW (N)	833	9	256904 666338
254	<p>Points of Interest - Public Infrastructure</p> <p>Name: Weir Location: G11 Category: Water Class Code: Weirs, Sluices and Dams Positional Accuracy: Positioned to an adjacent address or location</p>	A18NW (N)	834	9	256901 666338
254	<p>Points of Interest - Public Infrastructure</p> <p>Name: Sluice Location: G11 Category: Water Class Code: Weirs, Sluices and Dams Positional Accuracy: Positioned to an adjacent address or location</p>	A17NE (NW)	837	9	256884 666334
254	<p>Points of Interest - Public Infrastructure</p> <p>Name: Sluice Location: G11 Category: Water Class Code: Weirs, Sluices and Dams Positional Accuracy: Positioned to an adjacent address or location</p>	A17NE (NW)	839	9	256880 666334
255	<p>Points of Interest - Public Infrastructure</p> <p>Name: Charing Cross (Glasgow) Rail Station Location: G2 Category: Public Transport, Stations and Infrastructure Class Code: Railway Stations, Junctions and Halts Positional Accuracy: Positioned to address or location</p>	A14NE (E)	845	9	258052 665835
255	<p>Points of Interest - Public Infrastructure</p> <p>Name: Glasgow Charing Cross Station Location: Elmbank Crescent, G2 Category: Public Transport, Stations and Infrastructure Class Code: Railway Stations, Junctions and Halts Positional Accuracy: Positioned to address or location</p>	A14NE (E)	845	9	258052 665835
255	<p>Points of Interest - Public Infrastructure</p> <p>Name: BP Service Station Location: 41 Elmbank Street, Glasgow, G2 4PG Category: Road And Rail Class Code: Petrol and Fuel Stations Positional Accuracy: Positioned to address or location</p>	A14NE (E)	909	9	258126 665813
255	<p>Points of Interest - Public Infrastructure</p> <p>Name: Elmbank Service Station Location: 41 Elmbank Street, Glasgow, G2 4PG Category: Road And Rail Class Code: Petrol and Fuel Stations Positional Accuracy: Positioned to address or location</p>	A14NE (E)	909	9	258126 665814
255	<p>Points of Interest - Public Infrastructure</p> <p>Name: Elmbank Service Station Location: 41 Elmbank Street, Glasgow, G2 4PG Category: Road And Rail Class Code: Petrol and Fuel Stations Positional Accuracy: Positioned to address or location</p>	A14NE (E)	909	9	258126 665814
255	<p>Points of Interest - Public Infrastructure</p> <p>Name: BP Service Station Elmbank Service Station Location: Elmbank Street, Glasgow, G2 4PG Category: Road And Rail Class Code: Petrol and Fuel Stations Positional Accuracy: Positioned to address or location</p>	A14NE (E)	910	9	258126 665817
256	<p>Points of Interest - Public Infrastructure</p> <p>Name: Sainsbury's Petrol Station Location: 88 Woodlands Road, Glasgow, G3 6HA Category: Road And Rail Class Code: Petrol and Fuel Stations Positional Accuracy: Positioned to address or location</p>	A19NW (NE)	980	9	257864 666324

Map ID	Details	Quadrant Reference (Compass Direction)	Estimated Distance From Site	Contact	NGR
256	Points of Interest - Public Infrastructure Name: Sainsbury's Local Location: 88 Woodlands Road, Glasgow, G3 6HA Category: Road And Rail Class Code: Petrol and Fuel Stations Positional Accuracy: Positioned to address or location	A19NW (NE)	984	9	257869 666326
256	Points of Interest - Public Infrastructure Name: Shell Woodlands Location: 88 Woodlands Road, Glasgow, G3 6HA Category: Road And Rail Class Code: Petrol and Fuel Stations Positional Accuracy: Positioned to address or location	A19NW (NE)	984	9	257869 666326
256	Points of Interest - Public Infrastructure Name: Sainsbury's Woodlands Location: 88 Woodlands Road, Glasgow, G3 6HA Category: Road And Rail Class Code: Petrol and Fuel Stations Positional Accuracy: Positioned to address or location	A19NW (NE)	984	9	257868 666326
257	Points of Interest - Recreational and Environmental Name: Play Area Location: G3 Category: Recreational Class Code: Playgrounds Positional Accuracy: Positioned to an adjacent address or location	A13NE (NE)	351	9	257538 665763
258	Points of Interest - Recreational and Environmental Name: Play Area Location: St Vincent Crescent Lane, G3 Category: Recreational Class Code: Playgrounds Positional Accuracy: Positioned to address or location	A13NW (NW)	367	9	257016 665873
258	Points of Interest - Recreational and Environmental Name: Playground Location: St Vincent Crescent Lane, G3 Category: Recreational Class Code: Playgrounds Positional Accuracy: Positioned to an adjacent address or location	A13NW (NW)	367	9	257015 665873
258	Points of Interest - Recreational and Environmental Name: Playground Location: Not Supplied Category: Recreational Class Code: Playgrounds Positional Accuracy: Positioned to an adjacent address or location	A13NW (NW)	379	9	256990 665869
259	Points of Interest - Recreational and Environmental Name: Play Area Location: G3 Category: Recreational Class Code: Playgrounds Positional Accuracy: Positioned to an adjacent address or location	A12NE (W)	397	9	256826 665640
260	Points of Interest - Recreational and Environmental Name: Playground Location: Not Supplied Category: Recreational Class Code: Playgrounds Positional Accuracy: Positioned to an adjacent address or location	A18SE (N)	573	9	257378 666117
260	Points of Interest - Recreational and Environmental Name: Playground Location: Royal Terrace, G3 Category: Recreational Class Code: Playgrounds Positional Accuracy: Positioned to an adjacent address or location	A18SE (N)	573	9	257378 666117
261	Points of Interest - Recreational and Environmental Name: Playground Location: Not Supplied Category: Recreational Class Code: Playgrounds Positional Accuracy: Positioned to an adjacent address or location	A14SW (E)	607	9	257832 665369
261	Points of Interest - Recreational and Environmental Name: Playground Location: McIntyre Street, G3 Category: Recreational Class Code: Playgrounds Positional Accuracy: Positioned to address or location	A14SW (E)	608	9	257834 665374

Map ID	Details	Quadrant Reference (Compass Direction)	Estimated Distance From Site	Contact	NGR
262	Points of Interest - Recreational and Environmental Name: Playground Location: Not Supplied Category: Recreational Class Code: Playgrounds Positional Accuracy: Positioned to an adjacent address or location	A18NW (N)	687	9	257026 666226
262	Points of Interest - Recreational and Environmental Name: Playground Location: G3 Category: Recreational Class Code: Playgrounds Positional Accuracy: Positioned to an adjacent address or location	A18NW (N)	687	9	257026 666226
262	Points of Interest - Recreational and Environmental Name: Play Area Location: G3 Category: Recreational Class Code: Playgrounds Positional Accuracy: Positioned to address or location	A18NW (N)	706	9	257092 666260
262	Points of Interest - Recreational and Environmental Name: Playground Location: Not Supplied Category: Recreational Class Code: Playgrounds Positional Accuracy: Positioned to an adjacent address or location	A18NW (N)	711	9	257085 666264
263	Points of Interest - Recreational and Environmental Name: Playground Location: Govan Road, G51 Category: Recreational Class Code: Playgrounds Positional Accuracy: Positioned to an adjacent address or location	A8SW (S)	729	9	257191 664793
263	Points of Interest - Recreational and Environmental Name: Playground Location: Not Supplied Category: Recreational Class Code: Playgrounds Positional Accuracy: Positioned to an adjacent address or location	A8SW (S)	730	9	257191 664792
264	Points of Interest - Recreational and Environmental Name: Play Area Location: G51 Category: Recreational Class Code: Playgrounds Positional Accuracy: Positioned to an adjacent address or location	A7SE (SW)	855	9	256820 664765
265	Points of Interest - Recreational and Environmental Name: Play Area Location: G51 Category: Recreational Class Code: Playgrounds Positional Accuracy: Positioned to an adjacent address or location	A7SE (SW)	935	9	256697 664744
266	Points of Interest - Recreational and Environmental Name: Play Area Location: G3 Category: Recreational Class Code: Playgrounds Positional Accuracy: Positioned to an adjacent address or location	A17SW (NW)	958	9	256350 665976

Map ID	Details	Quadrant Reference (Compass Direction)	Estimated Distance From Site	Contact	NGR
267	<p>Ancient Woodland</p> <p>Name: Not Supplied Reference: 28601 Area(m²): 38650.64 Type: Long-Established Semi-Natural Woodland</p>	A18NW (N)	852	10	256940 666371

Agency & Hydrological	Version	Update Cycle
Contaminated Land Register Entries and Notices East Dunbartonshire Council Renfrewshire Council Scottish Environment Protection Agency - Head Office East Renfrewshire Council South Lanarkshire Council Glasgow City Council	December 2014 January 2015 June 2020 March 2014 March 2015 September 2014	Annual Rolling Update Annual Rolling Update Annually Annual Rolling Update Annual Rolling Update Annual Rolling Update
Discharge Consents Scottish Environment Protection Agency - West Region	May 1998	Not Applicable
Enforcement and Prohibition Notices Scottish Environment Protection Agency - West Region	January 2012	Not Applicable
Integrated Pollution Controls Scottish Environment Protection Agency - Head Office Scottish Environment Protection Agency - West Region	February 1998 March 2002	Variable Variable
Local Authority Pollution Prevention and Controls Scottish Environment Protection Agency - West Region	March 2002	Not Applicable
Local Authority Pollution Prevention and Control Enforcements Scottish Environment Protection Agency - West Region	January 1998	Variable
Nearest Surface Water Feature Ordnance Survey	January 2021	
Prosecutions Relating to Authorised Processes Scottish Environment Protection Agency - West Region	March 2007	Not Applicable
Prosecutions Relating to Controlled Waters Scottish Environment Protection Agency - West Region	March 2007	Annual Rolling Update
Registered Radioactive Substances Scottish Environment Protection Agency - East Region Scottish Environment Protection Agency - West Region Scottish Environment Protection Agency - Head Office	April 1996 April 1996 January 1998	Not Applicable Not Applicable Not Applicable
River Quality Scottish Environment Protection Agency - Head Office Scottish Environment Protection Agency - West Region	December 1990 December 1990	Not Applicable Not Applicable
Water Abstractions Scottish Government - Agriculture, Environment and Fisheries Department	December 1997	Not Applicable
Water Industry Act Referrals Scottish Environment Protection Agency - West Region	April 1996	As Designated
Groundwater Vulnerability Scottish Environment Protection Agency - Head Office Scottish Environment Protection Agency - West Region	December 1995 December 1995	Not Applicable Not Applicable
Drift Deposits Scottish Environment Protection Agency - Head Office Scottish Environment Protection Agency - West Region	December 1995 December 1995	Not Applicable Not Applicable
River Flood Data (Scotland) Centre for Ecology and Hydrology	September 1999	Not Applicable
OS Water Network Lines Ordnance Survey	September 2020	Quarterly
BGS Groundwater Flooding Susceptibility British Geological Survey - National Geoscience Information Service	May 2013	Annually

Waste	Version	Update Cycle
BGS Recorded Landfill Sites British Geological Survey - National Geoscience Information Service	June 1996	Not Applicable
Integrated Pollution Control Registered Waste Sites Scottish Environment Protection Agency - Head Office Scottish Environment Protection Agency - West Region	January 1998 January 1998	Not Applicable Not Applicable
Local Authority Landfill Coverage East Dunbartonshire Council - Development And Environment Directorate East Renfrewshire Council Glasgow City Council Renfrewshire Council South Lanarkshire Council - Department of Technical Services	May 2000 May 2000 May 2000 May 2000 May 2000	Not Applicable Not Applicable Not Applicable Not Applicable Not Applicable
Local Authority Recorded Landfill Sites East Dunbartonshire Council - Development And Environment Directorate Glasgow City Council South Lanarkshire Council - Department of Technical Services East Renfrewshire Council Renfrewshire Council	May 2000 May 2000 May 2000 October 2003 October 2003	Not Applicable Not Applicable Not Applicable Not Applicable Not Applicable
Potentially Infilled Land (Non-Water) Landmark Information Group Limited	December 1999	Not Applicable
Potentially Infilled Land (Water) Landmark Information Group Limited	December 1999	Not Applicable
Registered Landfill Sites Scottish Environment Protection Agency - Head Office Scottish Environment Protection Agency - West Region	December 2005 December 2005	Not Applicable Not Applicable
Registered Waste Transfer Sites Scottish Environment Protection Agency - Head Office Scottish Environment Protection Agency - West Region	December 2005 December 2005	Not Applicable Not Applicable
Registered Waste Treatment or Disposal Sites Scottish Environment Protection Agency - Head Office Scottish Environment Protection Agency - West Region	December 2005 December 2005	Not Applicable Not Applicable
Hazardous Substances	Version	Update Cycle
Control of Major Accident Hazards Sites (COMAH) Health and Safety Executive	April 2018	Bi-Annually
Explosive Sites Health and Safety Executive	March 2017	Annually
Notification of Installations Handling Hazardous Substances (NIHHS) Health and Safety Executive	November 2000	Not Applicable
Planning Hazardous Substance Enforcements East Dunbartonshire Council - Planning Department East Renfrewshire Council - Planning and Development Services Glasgow City Council - Planning Department South Lanarkshire Council - Planning Department Renfrewshire Council - Planning Department	February 2016 February 2016 February 2016 February 2016 October 2015	Variable Variable Variable Variable Variable
Planning Hazardous Substance Consents South Lanarkshire Council - Planning Department East Dunbartonshire Council - Planning Department East Renfrewshire Council - Planning and Development Services Glasgow City Council - Planning Department Renfrewshire Council - Planning Department	April 2016 February 2016 February 2016 February 2016 October 2015	Variable Variable Variable Variable Variable

Geological	Version	Update Cycle
BGS 1:625,000 Solid Geology British Geological Survey - National Geoscience Information Service	January 2009	Not Applicable
BGS Estimated Soil Chemistry British Geological Survey - National Geoscience Information Service	October 2015	Annually
BGS Recorded Mineral Sites British Geological Survey - National Geoscience Information Service	May 2021	Bi-Annually
BGS Urban Soil Chemistry British Geological Survey - National Geoscience Information Service	October 2015	Annually
BGS Urban Soil Chemistry Averages British Geological Survey - National Geoscience Information Service	October 2015	Annually
CBSCB Compensation District Cheshire Brine Subsidence Compensation Board (CBSCB)	August 2011	Not Applicable
Coal Mining Affected Areas The Coal Authority - Property Searches	March 2014	Annual Rolling Update
Mining Instability Ove Arup & Partners	October 2000	Not Applicable
Non Coal Mining Areas of Great Britain British Geological Survey - National Geoscience Information Service	May 2015	Not Applicable
Potential for Collapsible Ground Stability Hazards British Geological Survey - National Geoscience Information Service	April 2020	Annually
Potential for Compressible Ground Stability Hazards British Geological Survey - National Geoscience Information Service	January 2019	Annually
Potential for Ground Dissolution Stability Hazards British Geological Survey - National Geoscience Information Service	January 2019	Annually
Potential for Landslide Ground Stability Hazards British Geological Survey - National Geoscience Information Service	January 2019	Annually
Potential for Running Sand Ground Stability Hazards British Geological Survey - National Geoscience Information Service	January 2019	Annually
Potential for Shrinking or Swelling Clay Ground Stability Hazards British Geological Survey - National Geoscience Information Service	January 2019	Annually
Radon Potential - Radon Affected Areas British Geological Survey - National Geoscience Information Service	July 2011	Annually
Radon Potential - Radon Protection Measures British Geological Survey - National Geoscience Information Service	July 2011	Annually

Industrial Land Use	Version	Update Cycle
Contemporary Trade Directory Entries Thomson Directories	April 2021	Quarterly
Fuel Station Entries Catalist Ltd - Experian	June 2021	Quarterly
Gas Pipelines National Grid	May 2021	
Points of Interest - Commercial Services PointX	June 2021	Quarterly
Points of Interest - Education and Health PointX	June 2021	Quarterly
Points of Interest - Manufacturing and Production PointX	June 2021	Quarterly
Points of Interest - Public Infrastructure PointX	June 2021	Quarterly
Points of Interest - Recreational and Environmental PointX	June 2021	Quarterly

Sensitive Land Use	Version	Update Cycle
Ancient Woodland Scottish Natural Heritage	July 2014	Bi-Annually
Areas of Adopted Green Belt East Dunbartonshire Council East Renfrewshire Council Glasgow City Council Renfrewshire Council South Lanarkshire Council	June 2020 June 2020 June 2020 June 2020 June 2020	As notified As notified As notified As notified As notified
Areas of Unadopted Green Belt East Dunbartonshire Council East Renfrewshire Council Glasgow City Council Renfrewshire Council South Lanarkshire Council	June 2020 June 2020 June 2020 June 2020 June 2020	As notified As notified As notified As notified As notified
Environmentally Sensitive Areas Scottish Government	January 2017	
Forest Parks Forestry Commission	April 1997	Not Applicable
Local Nature Reserves East Dunbartonshire Council East Renfrewshire Council Glasgow City Council Renfrewshire Council South Lanarkshire Council	February 2018 February 2018 February 2018 February 2018 February 2018	Bi-Annually Bi-Annually Bi-Annually Bi-Annually Bi-Annually
Marine Nature Reserves Scottish Natural Heritage	July 2019	Bi-Annually
National Nature Reserves Scottish Natural Heritage	June 2018	Bi-Annually
National Parks Scottish Government	December 2013	Bi-Annually
National Scenic Areas Scottish Government	December 2013	Bi-Annually
Nitrate Vulnerable Zones Scottish Government	July 2019	Annually
Ramsar Sites Scottish Natural Heritage	April 2019	Bi-Annually
Sites of Special Scientific Interest Scottish Natural Heritage	March 2019	Bi-Annually
Special Areas of Conservation Scottish Natural Heritage	August 2020	Bi-Annually
Special Protection Areas Scottish Natural Heritage	February 2021	Bi-Annually

A selection of organisations who provide data within this report

Data Supplier	Data Supplier Logo
Ordnance Survey	
Environment Agency	
Scottish Environment Protection Agency	
The Coal Authority	
British Geological Survey	 British Geological Survey <small>NATURAL ENVIRONMENT RESEARCH COUNCIL</small>
Centre for Ecology and Hydrology	 Centre for Ecology & Hydrology <small>NATURAL ENVIRONMENT RESEARCH COUNCIL</small>
Natural Resources Wales	
Scottish Natural Heritage	
Natural England	
Public Health England	
Ove Arup	
Stantec UK Ltd	

Contact	Name and Address	Contact Details
1	British Geological Survey - Enquiry Service British Geological Survey, Environmental Science Centre, Keyworth, Nottingham, Nottinghamshire, NG12 5GG	Telephone: 0115 936 3143 Fax: 0115 936 3276 Email: enquiries@bgs.ac.uk Website: www.bgs.ac.uk
2	Scottish Environment Protection Agency - West Region 5 Redwood Crescent, Peel Park, East Kilbride, South Lanarkshire, G74 5PP	Telephone: 01355 574200 Fax: 01355 574688
3	Scottish Environment Protection Agency - East Region Clearwater House, Heriot Watt Research Park, Avenue North, Riccarton, Edinburgh, Midlothian, EH14 4AP	Telephone: 0131 449 7296 Fax: 0131 449 7277
4	Scottish Environment Protection Agency - Head Office Erskine Court, The Castle Business Park, Stirling, Stirlingshire, FK9 4TR	Telephone: 01786 457700 Fax: 01786 446885
5	Centre for Ecology and Hydrology Maclean Building, Crowmarsh Gifford, WALLINGFORD, Oxfordshire, OX10 8BB	Telephone: 01491 838800 Fax: 01491 692424
6	Ordnance Survey Adanac Drive, Southampton, Hampshire, SO16 0AS	Telephone: 03456 05 05 05 Email: customerservices@ordnancesurvey.co.uk Website: www.ordnancesurvey.gov.uk
7	Glasgow City Council Exchange House, 229 George Street, Glasgow, Strathclyde, G1 1QU	Telephone: 0141 287 2000 Fax: 0141 287 5666 Website: www.glasgow.gov.uk
8	The Coal Authority - Property Searches 200 Lichfield Lane, Mansfield, Nottinghamshire, NG18 4RG	Telephone: 0345 762 6848 Fax: 01623 637 338 Email: groundstability@coal.gov.uk Website: www2.groundstability.com
9	PointX 7 Abbey Court, Eagle Way, Sowton, Exeter, Devon, EX2 7HY	Website: www.pointx.co.uk
10	Scottish Natural Heritage 12 Hope Terrace, Edinburgh, Midlothian, EH9 2AS	Telephone: 01463 725000
-	Public Health England - Radon Survey, Centre for Radiation, Chemical and Environmental Hazards Chilton, Didcot, Oxfordshire, OX11 0RQ	Telephone: 01235 822622 Fax: 01235 833891 Email: radon@phe.gov.uk Website: www.ukradon.org
-	Landmark Information Group Limited Imperium, Imperial Way, Reading, Berkshire, RG2 0TD	Telephone: 0844 844 9952 Fax: 0844 844 9951 Email: customerservices@landmarkinfo.co.uk Website: www.landmarkinfo.co.uk

Please note that the Environment Agency / Natural Resources Wales / SEPA have a charging policy in place for enquiries.

Index Map

For ease of identification, your site and buffer have been split into Slices, Segments and Quadrants. These are illustrated on the Index Map opposite and explained further below.

Slice

Each slice represents a 1:10,000 plot area (2.7km x 2.7km) for your site and buffer. A large site and buffer may be made up of several slices (represented by a red outline), that are referenced by letters of the alphabet, starting from the bottom left corner of the slice "grid". This grid does not relate to National Grid lines but is designed to give best fit over the site and buffer.

Segment

A segment represents a 1:2,500 plot area. Segments that have plot files associated with them are shown in dark green, others in light blue. These are numbered from the bottom left hand corner within each slice.

Quadrant

A quadrant is a quarter of a segment. These are labelled as NW, NE, SW, SE and are referenced in the datasheet to allow features to be quickly located on plots. Therefore a feature that has a quadrant reference of A7NW will be in Slice A, Segment 7 and the NW Quadrant.

A selection of organisations who provide data within this report:



Envirocheck reports are compiled from 136 different sources of data.

Client Details

Ms P Morton, Mason Evans Partnership, The Piazza, 95 Morrison Street, (office side door on Dalentober St), Glasgow, G5 8BE

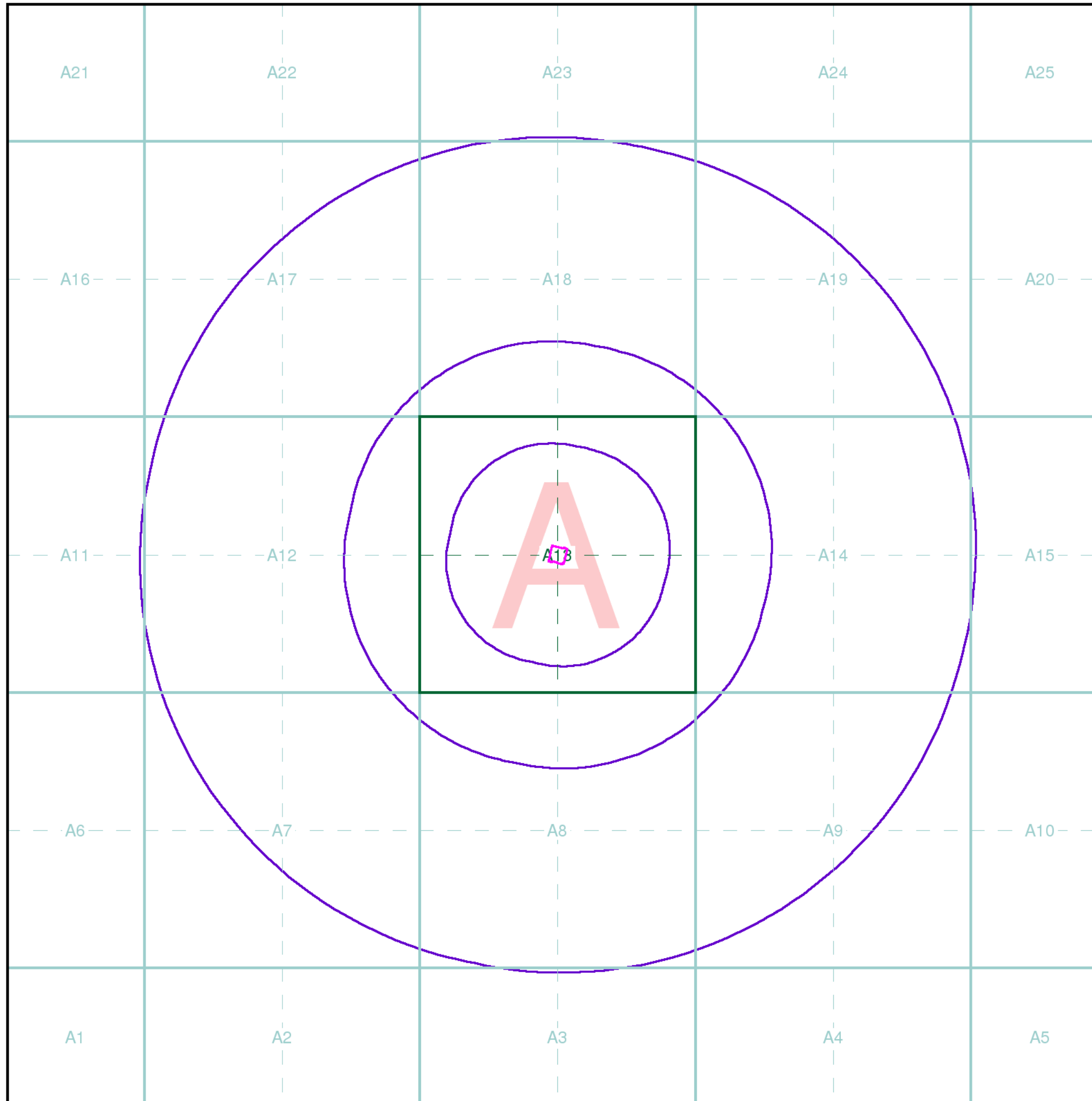
Order Details

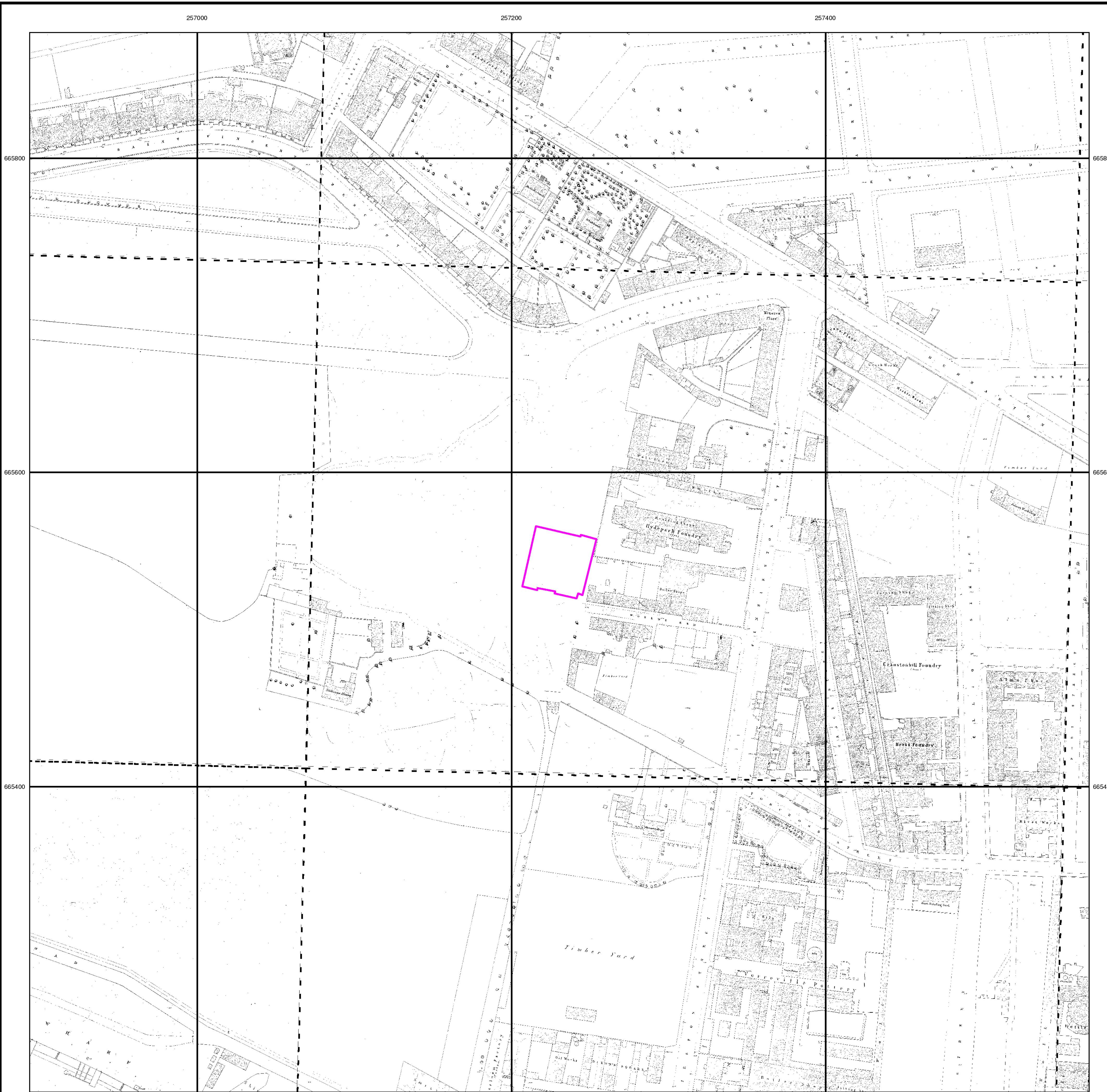
Order Number: 279687903_1_1
Customer Ref: G14-269
National Grid Reference: 257230, 665540
Site Area (Ha): 0.16
Search Buffer (m): 1000

Site Details

Site at 257230, 665540

Full Terms and Conditions can be found on the following link:
<http://www.landmarkinfo.co.uk/Terms/Show/515>





Lanarkshire

Published 1859 - 1860

Source map scale - 1:500

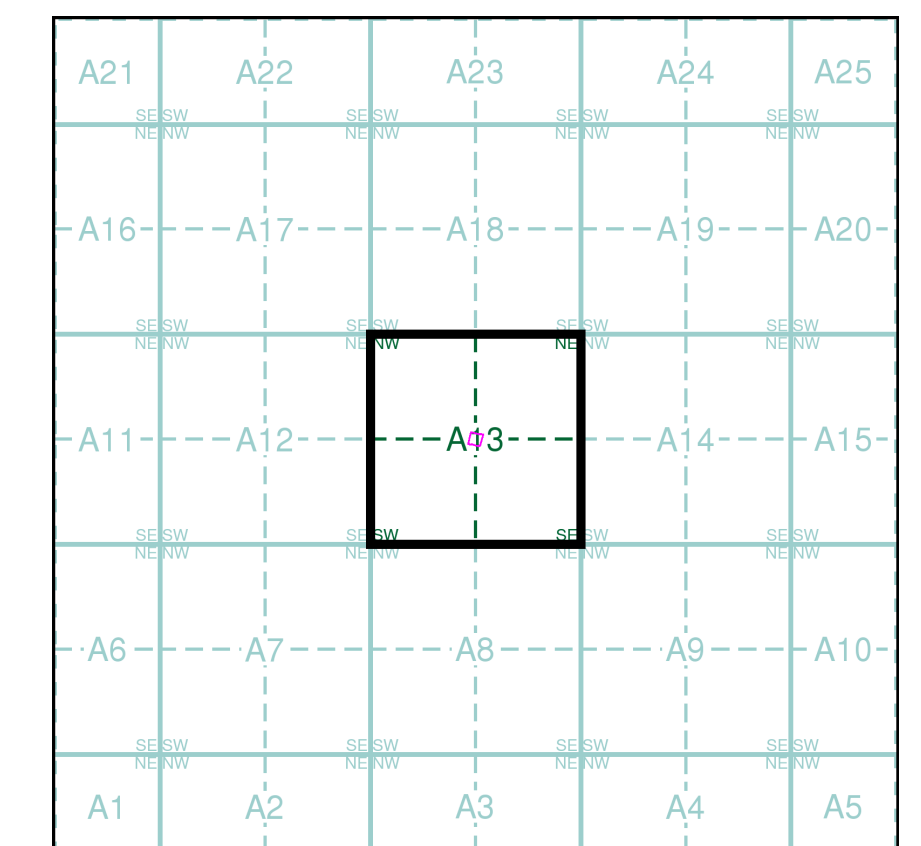
The 1:500 scale Ordnance Survey mapping was introduced in 1855 as a replacement for the 1:528 scale and to compliment the 1:2500 scale that had been implemented in 1853. By 1895, the 1:500 scale covered most towns over a population of about 4000 at the time of survey, although very few towns were mapped more than once at this scale, and none have been since 1910. The 1:500 scale gives particular emphasis to such features as lamp posts, man holes, arched passages and minor building projections. Also often featured are divisions between tenements, interior ground floor layouts of public buildings, and on earlier plans, the functions of the various parts of larger industrial premises are also indicated. Content of the plans does vary however, from one town to the next in terms of, for example, the completeness of railway tracks and the coverage of public buildings.

Please note: Due to the partial coverage of Historical Town Plans, it is possible that not all segments within an order will contain mapping. Only the segments that have Town Plan coverage will be generated.

Map Name(s) and Date(s)

006_10_001	006_10_002	006_10_003
1860	1860	1859
1:500	1:500	1:500
006_10_006	006_10_007	006_10_008
1860	1859	1859
1:500	1:500	1:500
006_10_011	006_10_012	006_10_013
1860	1859	1859
1:500	1:500	1:500

Historical Town Plan - Segment A13

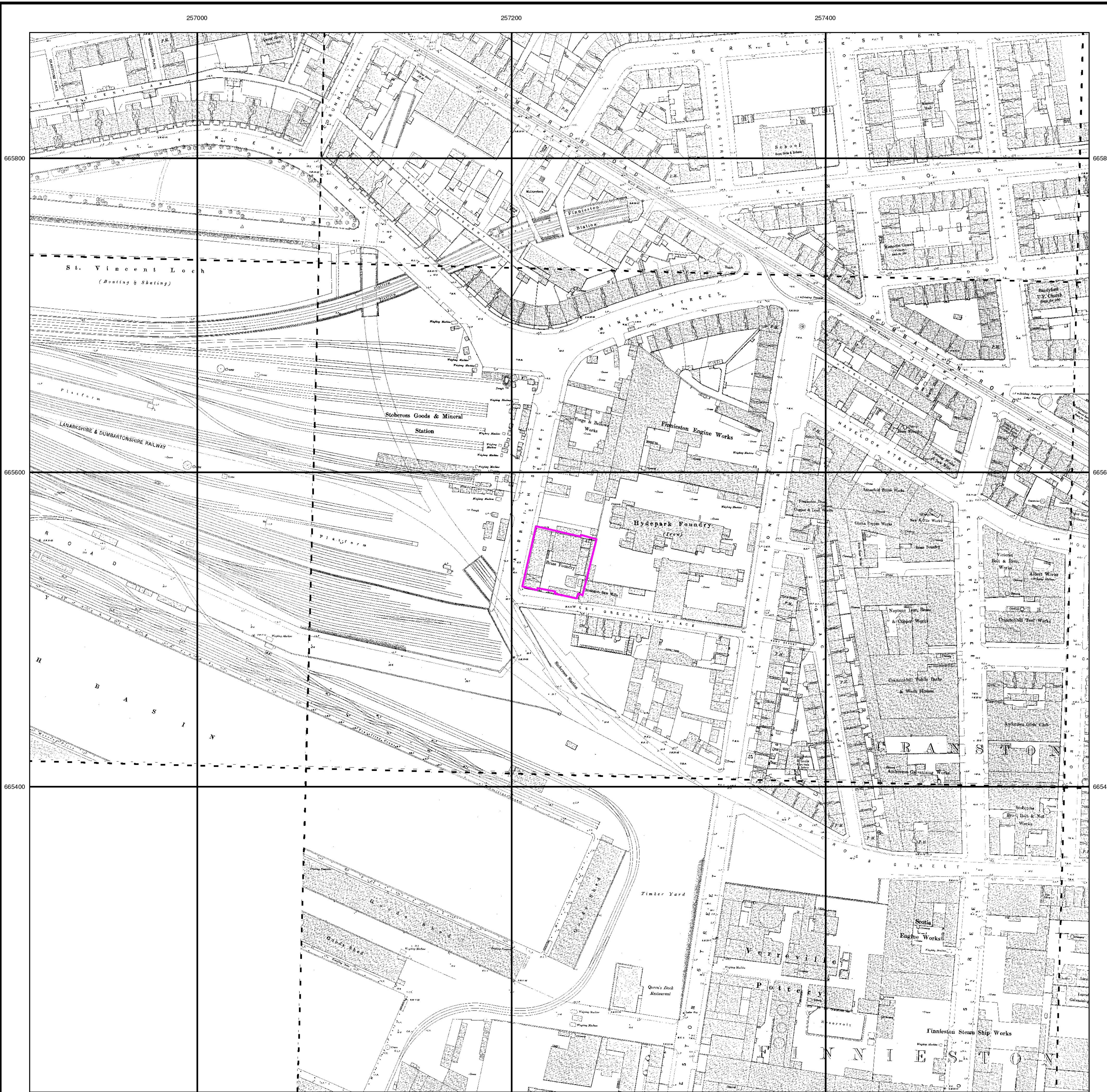


Order Details

Order Number: 279687903_1_1
 Customer Ref: G14-269
 National Grid Reference: 257230, 665540
 Slice: A
 Site Area (Ha): 0.16
 Search Buffer (m): 0

Site Details

Site at 257230, 665540



Lanarkshire

Published 1895

Source map scale - 1:500

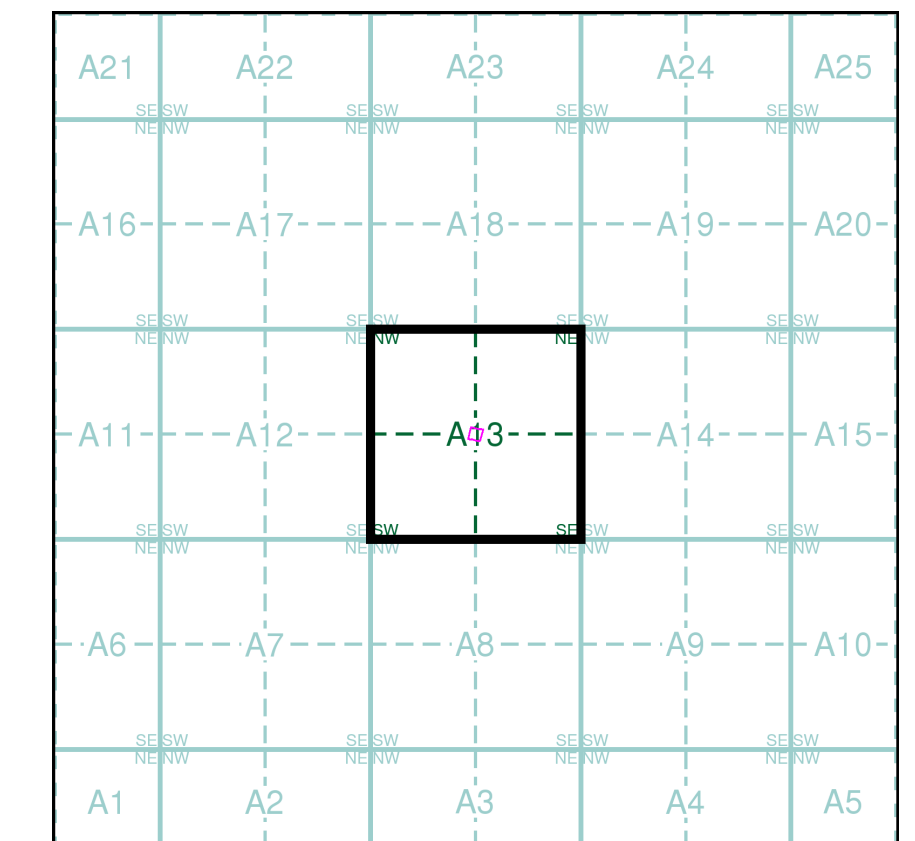
The 1:500 scale Ordnance Survey mapping was introduced in 1855 as a replacement for the 1:528 scale and to complement the 1:2500 scale that had been implemented in 1853. By 1895, the 1:500 scale covered most towns over a population of about 4000 at the time of survey, although very few towns were mapped more than once at this scale, and none have been since 1910. The 1:500 scale gives particular emphasis to such features as lamp posts, man holes, arched passages and minor building projections. Also often featured are divisions between tenements, interior ground floor layouts of public buildings, and on earlier plans, the functions of the various parts of larger industrial premises are also indicated. Content of the plans does vary however, from one town to the next in terms of, for example, the completeness of railway tracks and the coverage of public buildings.

Please note: Due to the partial coverage of Historical Town Plans, it is possible that not all segments within an order will contain mapping. Only the segments that have Town Plan coverage will be generated.

Map Name(s) and Date(s)

006_10_001	006_10_002	006_10_003
1895	1895	1895
1:500	1:500	1:500
006_10_006	006_10_007	006_10_008
1895	1895	1895
1:500	1:500	1:500
006_10_012	006_10_013	
1895	1895	
1:500	1:500	

Historical Town Plan - Segment A13



Order Details

Order Number: 279687903_1_1
 Customer Ref: G14-269
 National Grid Reference: 257230, 665540
 Slice: A
 Site Area (Ha): 0.16
 Search Buffer (m): 0

Site Details

Site at 257230, 665540

Historical Mapping Legends

Ordnance Survey County Series and Ordnance Survey Plan 1:2,500

Quarry **Gravel Pit** **Sand Pit**
Clay Pit **Shingle** **Refuse Heap**
Sloping Masonry **Flat Rock**
Marsh **Reeds** **Osiers**
Rough Pasture **Furze** **Wood**
Mixed Wood **Brushwood** **Orchard**
Fir **Ford** **Stepping Stones**
Ferry **Waterfall** **Lock**
Trig. Station **Altitude at Trig. Station**
B.M. 325.9 **Bench Mark** **Surface Level**
Arrow denotes flow of water **Antiquities (site of)**
Cutting **Embankment**
Railway crossing Road **Level Crossing** **Road crossing Railway**
Railway crossing River or Canal **Road over single stream** **Road over River or Canal**
County Boundary (Geographical)
County & Civil Parish Boundary
Administrative County & Civil Parish Boundary
County Borough Boundary (England)
County Burgh Boundary (Scotland)
Co. Boro. Bdy.
Co. Burgh Bdy.
BP BS Boundary Post or Stone **P.C.B** Police Call Box
B.R. Bridle Road **P** Pump
E.P Electricity Pylon **S.P** Signal Post
F.B. Foot Bridge **SL** Sluice
F.P. Foot Path **Sp.** Spring
G.P Guide Post or Board **T.C.B** Telephone Call Box
M.S Mile Stone **Tr.** Trough
M.P M.R Mooring Post or Ring **W** Well

Ordnance Survey Plan, Additional SIMs and Supply of Unpublished Survey Information 1:2,500 and 1:1,250

Inactive Quarry, Chalk Pit or Clay Pit **Active Quarry, Chalk Pit or Clay Pit**
Rock **Boulders**
Cliff **Slopes** **Top**
Roofed Building **Glazed Roof Building**
Sloping Masonry **Archway**
Non-Coniferous Tree (surveyed) **Coniferous Tree (surveyed)**
Non-Coniferous Trees (not surveyed) **Coniferous Trees (not surveyed)**
Orchard Tree **Scrub** **Bracken**
Coppice, Osier **Reeds** **Marsh, Saltings**
Rough Grassland **Heath** **Culvert**
Direction of water flow **Bench Mark** **Antiquity (site of)**
Cave Entrance **Triangulation Station** **Electricity Pylon**
Electricity Transmission Line
County Boundary (Geographical)
County & Civil Parish Boundary
Civil Parish Boundary
Admin. County or County Bor. Boundary
London Borough Boundary
Symbol marking point where boundary mereing changes
BH Beer House **P** Pillar, Pole or Post
BP, BS Boundary Post or Stone **PO** Post Office
Cn, C Capstan, Crane **PC** Public Convenience
Chy Chimney **PH** Public House
Cis Cistern **Pp** Pump
Dismtd Rly Dismantled Railway **SB, S Br** Signal Box or Bridge
El Gen Sta Electricity Generating Station **SP, SL** Signal Post or Light
El P Electricity Pole, Pillar **Spr** Spring
El Sub Sta Electricity Sub Station **Tk** Tank or Track
FB Filter Bed **TCB** Telephone Call Box
Fn / D Fn Fountain / Drinking Ftn. **TCP** Telephone Call Post
Gas Gov Gas Valve Compound **Tr** Trough
GVC Gas Governor **Tr** Trough
GP Guide Post **Wd Pp** Wind Pump
MH Manhole **Wr Pt, Wr T** Water Point, Water Tap
MP, MS Mile Post or Mile Stone **W** Well
NTL Normal Tidal Limit

Large-Scale National Grid Data 1:2,500 and 1:1,250

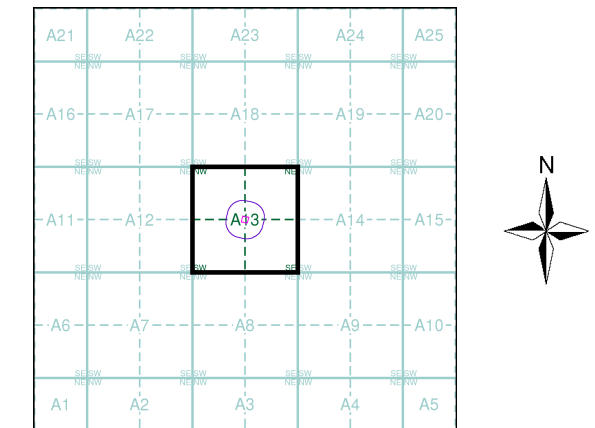
Cliff **Slopes** **Top**
Rock **Rock (scattered)**
Boulders **Boulders (scattered)**
Positioned Boulder **Scree**
Non-Coniferous Tree (surveyed) **Coniferous Tree (surveyed)**
Non-Coniferous Trees (not surveyed) **Coniferous Trees (not surveyed)**
Orchard Tree **Scrub** **Bracken**
Coppice, Osier **Reeds** **Marsh, Saltings**
Rough Grassland **Heath** **Culvert**
Direction of water flow **Triangulation Station** **Antiquity (site of)**
Electricity Transmission Line **Electricity Pylon**
B.M. 231.60m Bench Mark **Buildings with Building Seed**
Roofed Building **Glazed Roof Building**
Civil parish/community boundary
District boundary
County boundary
Boundary post/stone
Boundary mereing symbol (note: these always appear in opposed pairs or groups of three)
Bks Barracks **P** Pillar, Pole or Post
Bty Battery **PO** Post Office
Cemy Cemetery **PC** Public Convenience
Chy Chimney **Pp** Pump
Cis Cistern **Ppg Sta** Pumping Station
Dismtd Rly Dismantled Railway **PW** Place of Worship
El Gen Sta Electricity Generating Station **Sewage Ppg Sta** Sewage Pumping Station
El P Electricity Pole, Pillar **SB, S Br** Signal Box or Bridge
El Sub Sta Electricity Sub Station **SP, SL** Signal Post or Light
FB Filter Bed **Spr** Spring
Fn / D Fn Fountain / Drinking Ftn. **Tk** Tank or Track
Gas Gov Gas Valve Compound **Tr** Trough
GVC Gas Governor **Wd Pp** Wind Pump
GP Guide Post **Wr Pt, Wr T** Water Point, Water Tap
MH Manhole **Wks** Works (building or area)
MP, MS Mile Post or Mile Stone **W** Well



Historical Mapping & Photography included:

Mapping Type	Scale	Date	Pg
Lanarkshire	1:2,500	1860	2
Lanarkshire	1:2,500	1861	3
Lanarkshire	1:2,500	1896	4
Lanarkshire	1:2,500	1913	5
Lanarkshire	1:2,500	1934	6
Ordnance Survey Plan	1:1,250	1950	7
Ordnance Survey Plan	1:2,500	1951	8
Ordnance Survey Plan	1:1,250	1951 - 1969	9
Ordnance Survey Plan	1:1,250	1960 - 1974	10
Ordnance Survey Plan	1:2,500	1964	11
Ordnance Survey Plan	1:1,250	1972 - 1974	12
Additional SIMs	1:1,250	1979 - 1986	13
Additional SIMs	1:1,250	1983 - 1991	14
Ordnance Survey Plan	1:1,250	1988	15
Additional SIMs	1:1,250	1989	16
Additional SIMs	1:1,250	1991	17
Large-Scale National Grid Data	1:1,250	1992	18
Large-Scale National Grid Data	1:1,250	1994 - 1995	19
Large-Scale National Grid Data	1:1,250	1995	20
Historical Aerial Photography	1:2,500	2005	21

Historical Map - Segment A13



Order Details

Order Number: 279687903_1_1
 Customer Ref: G14-269
 National Grid Reference: 257230, 665540
 Slice: A
 Site Area (Ha): 0.16
 Search Buffer (m): 100

Site Details

Site at 257230, 665540



Tel: 0844 844 9952
 Fax: 0844 844 9951
 Web: www.envirocheck.co.uk

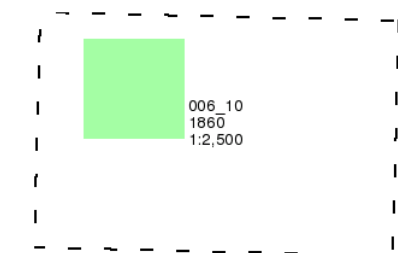
Lanarkshire

Published 1860

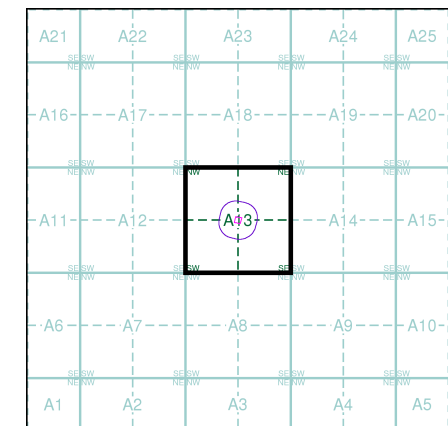
Source map scale - 1:2,500

The historical maps shown were reproduced from maps predominantly held at the scale adopted for England, Wales and Scotland in the 1840's. In 1854 the 1:2,500 scale was adopted for mapping urban areas and by 1896 it covered the whole of what were considered to be the cultivated parts of Great Britain. The published date given below is often some years later than the surveyed date. Before 1938, all OS maps were based on the Cassini Projection, with independent surveys of a single county or group of counties, giving rise to significant inaccuracies in outlying areas.

Map Name(s) and Date(s)



Historical Map - Segment A13



Order Details

Order Number: 279687903_1_1
 Customer Ref: G14-269
 National Grid Reference: 257230, 665540
 Slice: A
 Site Area (Ha): 0.16
 Search Buffer (m): 100

Site Details

Site at 257230, 665540

