



© Crown copyright. All Rights Reserved. Licence Number 10002432.



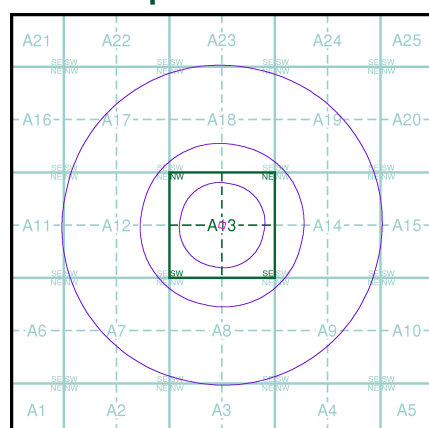
10k Raster Mapping
Published 2006
Source map scale - 1:10,000

The historical maps shown were produced from the Ordnance Survey's 1:10,000 colour raster mapping. These maps are derived from Landplan which replaced the old 1:10,000 maps originally published in 1970. The data is highly detailed showing buildings, fences and field boundaries as well as all roads, tracks and paths. Road names are also included together with the relevant road number and classification. Boundary information depiction includes county, unitary authority, district, civil parish and constituency.

Map Name(s) and Date(s)

NS56NE	2006	1:10,000
NS56SE	2006	1:10,000

Historical Map - Slice A

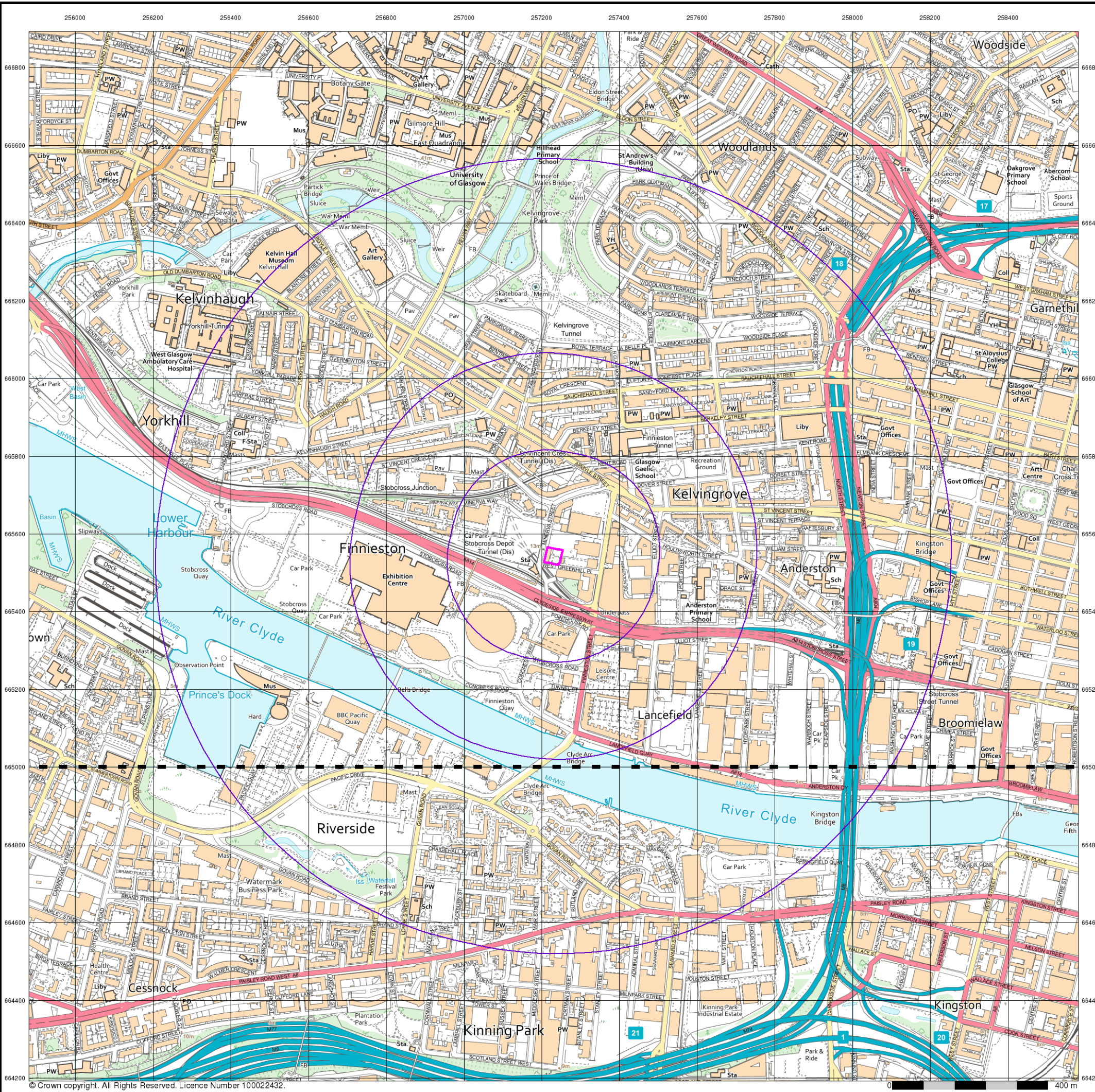


Order Details
 Order Number: 279687903_1_1
 Customer Ref: G14-269
 National Grid Reference: 257230, 665540
 Slice: A
 Site Area (Ha): 0.16
 Search Buffer (m): 1000

Site Details
 Site at 257230, 665540



Tel: 0844 844 9952
 Fax: 0844 844 9951
 Web: www.envirocheck.co.uk



© Crown copyright. All Rights Reserved. Licence Number 100022432.



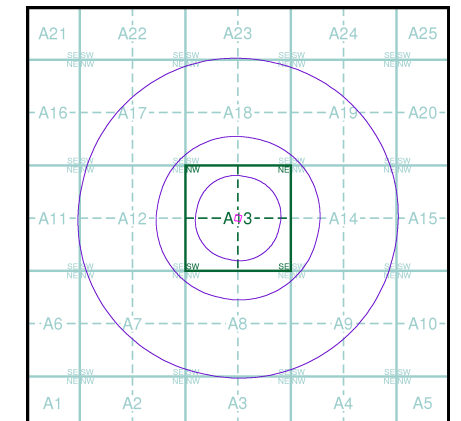
VectorMap Local
Published 2021
Source map scale - 1:10,000

VectorMap Local (Raster) is Ordnance Survey's highest detailed 'backdrop' mapping product. These maps are produced from OS's VectorMap Local, a simple vector dataset at a nominal scale of 1:10,000, covering the whole of Great Britain, that has been designed for creating graphical mapping. OS VectorMap Local is derived from large-scale information surveyed at 1:1250 scale (covering major towns and cities), 1:2500 scale (smaller towns, villages and developed rural areas), and 1:10 000 scale (mountain, moorland and river estuary areas).

Map Name(s) and Date(s)

- NS56NE | 2021 | Variable
- NS56SE | 2021 | Variable

Historical Map - Slice A



Order Details

Order Number: 279687903_1_1
 Customer Ref: G14-269
 National Grid Reference: 257230, 665540
 Slice: A
 Site Area (Ha): 0.16
 Search Buffer (m): 1000

Site Details

Site at 257230, 665540



Tel: 0844 844 9952
 Fax: 0844 844 9951
 Web: www.envirocheck.co.uk



© Crown Copyright. All Rights Reserved. License Number 100022432



Groundwater Vulnerability

General

- ◆ Specified Site
- Specified Buffer(s)
- ✕ Bearing Reference Point
- Slice
- B Map ID

Agency and Hydrological

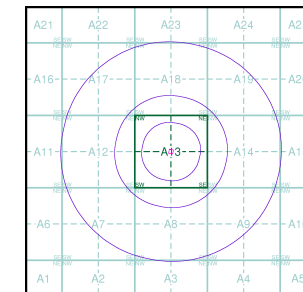
Geological Classes

- Highly Permeable
- Moderately Permeable
- Weakly Permeable
- Water or Sea
- Drift Deposit

Soil Classes

- High
- Intermediate
- Low

Site Sensitivity Context Map - Slice A



Order Details

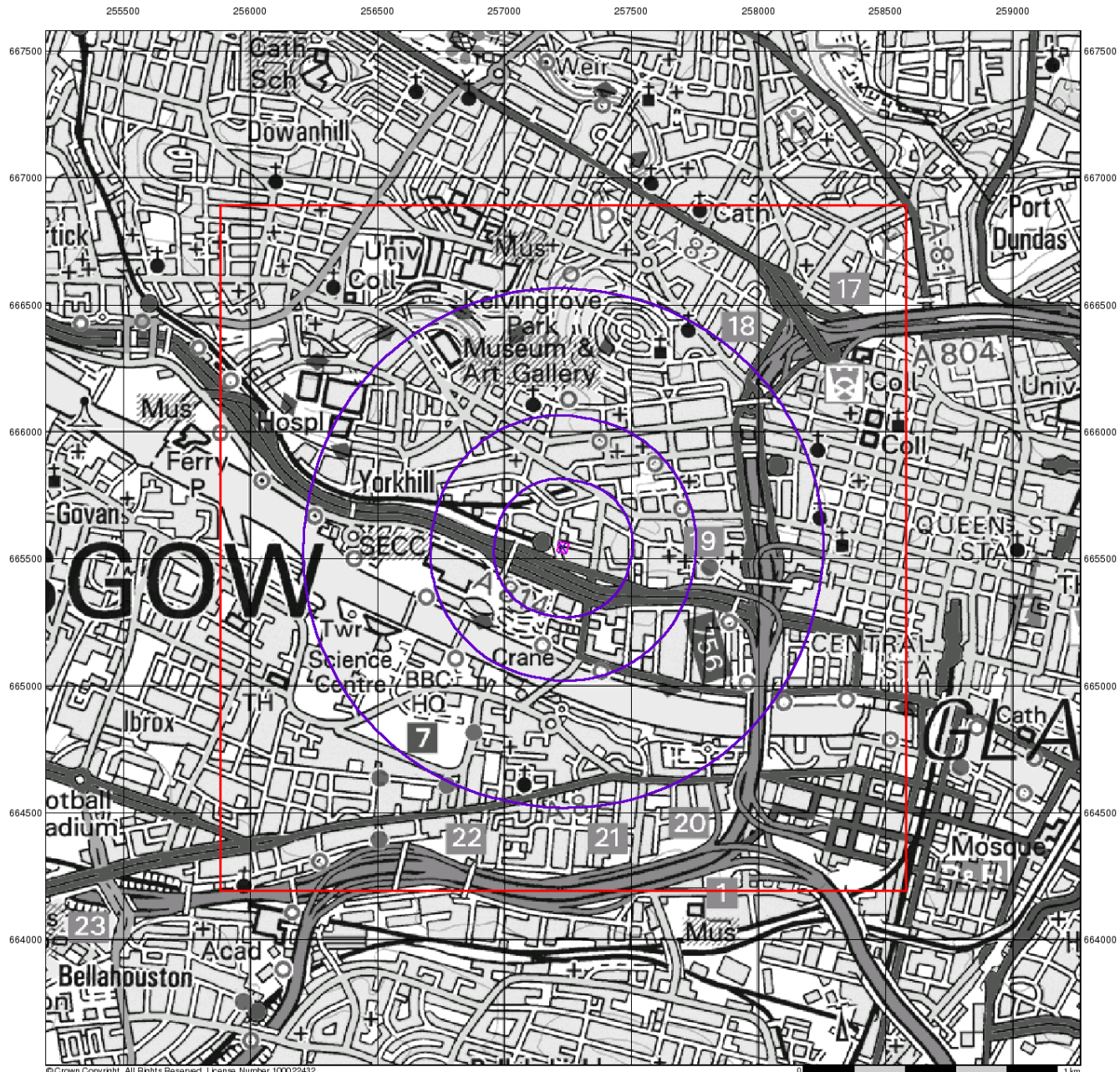
Order Number: 279687903_1_1
 Customer Ref: G14-269
 National Grid Reference: 257230, 665540
 Slice: A
 Site Area (Ha): 0.16
 Search Buffer (m): 1000

Site Details

Site at 257230, 665540



Tel: 0844 844 9952
 Fax: 0844 844 9951
 Web: www.envirocheck.co.uk








© Crown Copyright. All Rights Reserved. License Number 100022432










Source Protection Zones

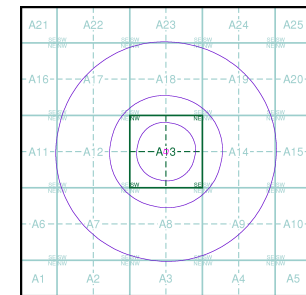
General

-  Specified Site
-  Specified Buffer(s)
-  Bearing Reference Point
-  Slice
-  Map ID

Agency and Hydrological

-  Inner zone (Zone 1)
-  Inner zone - subsurface activity only (Zone 1c)
-  Outer zone (Zone 2)
-  Outer zone - subsurface activity only (Zone 2c)
-  Total catchment (Zone 3)
-  Total catchment - subsurface activity only (Zone 3c)
-  Special interest (Zone 4)

Site Sensitivity Context Map - Slice A



Order Details

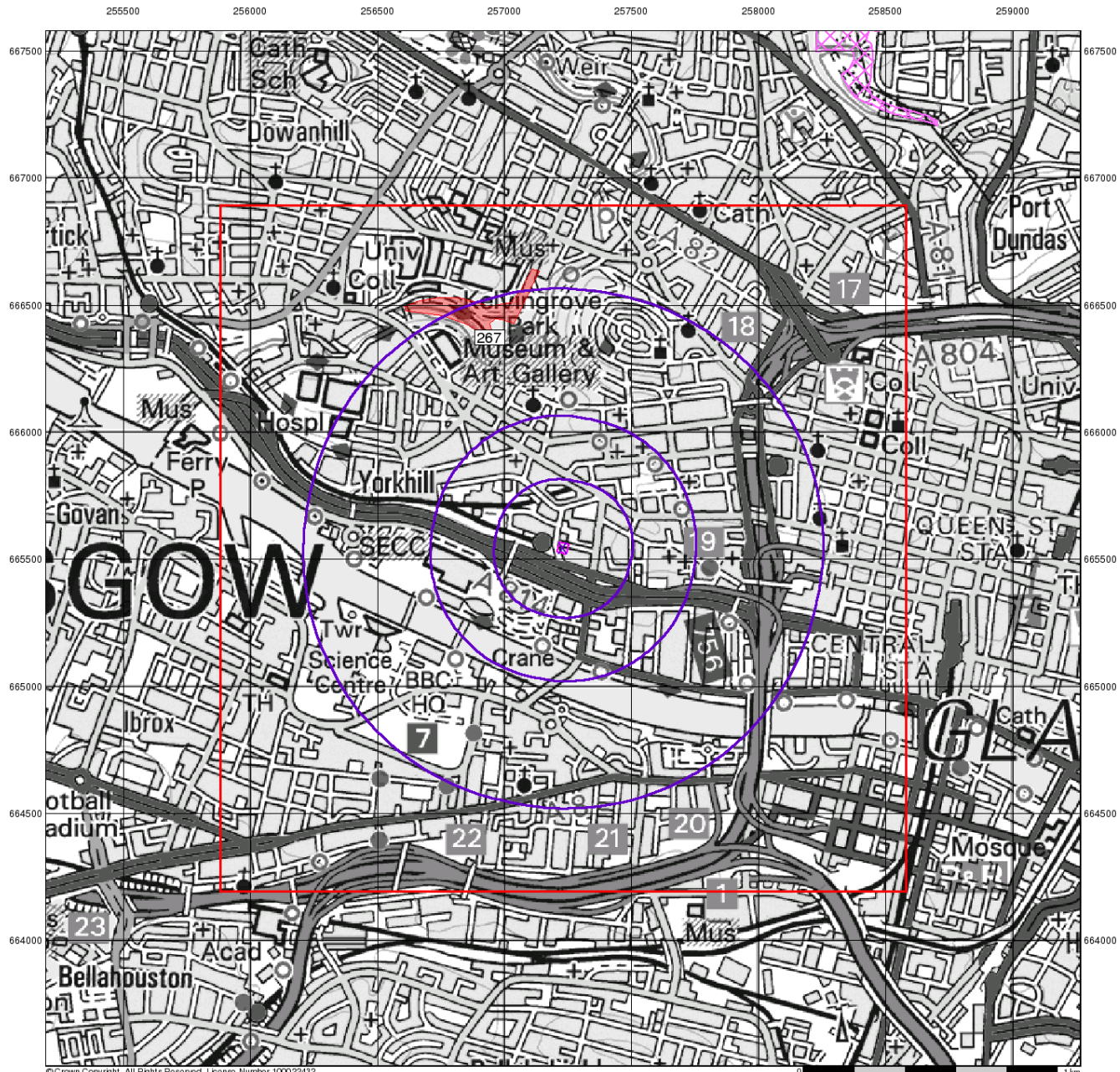
Order Number: 279687903_1_1
 Customer Ref: G14-269
 National Grid Reference: 257230, 665540
 Slice: A
 Site Area (Ha): 0.16
 Search Buffer (m): 1000

Site Details

Site at 257230, 665540



Tel: 0844 844 9952
 Fax: 0844 844 9951
 Web: www.envirocheck.co.uk



© Crown Copyright. All Rights Reserved. License Number 100022432



Sensitive Land Uses

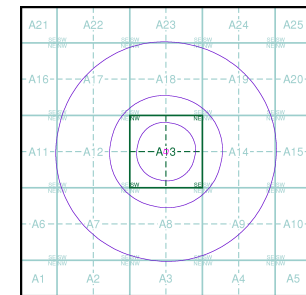
General

- Specified Site
- Specified Buffer(s)
- Bearing Reference Point
- Slice
- Map ID

Sensitive Land Uses

- Ancient Woodland
- Area of Adopted Green Belt
- Area of Unadopted Green Belt
- Environmentally Sensitive Area
- Forest Park
- Local Nature Reserve
- Marine Nature Reserve
- National Nature Reserve
- National Park
- National Scenic Area
- Nitrate Sensitive Area
- Nitrate Vulnerable Zone
- Ramsar Site
- Site of Special Scientific Interest
- Special Area of Conservation
- Special Protection Area
- World Heritage Sites

Site Sensitivity Context Map - Slice A



Order Details

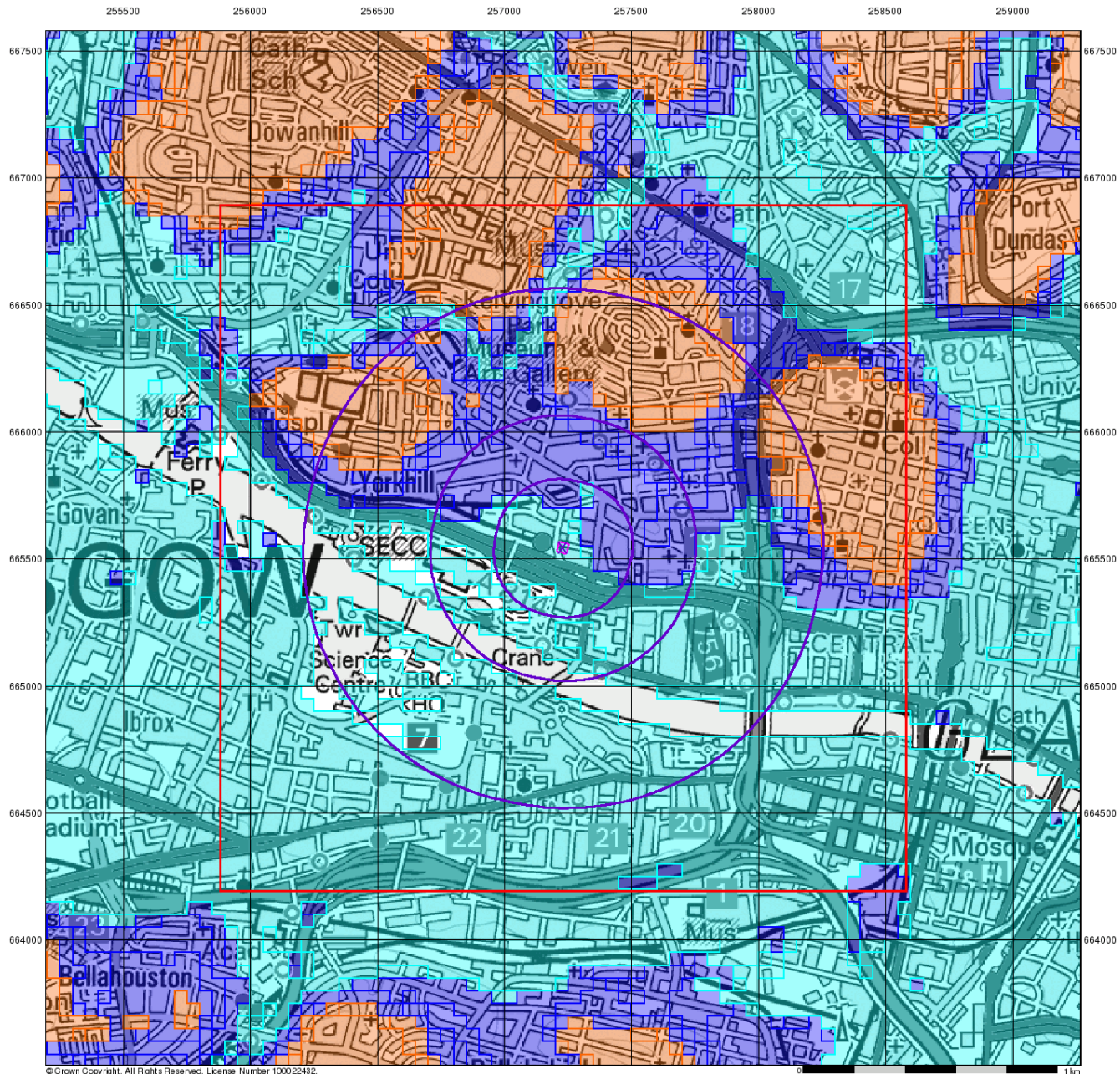
Order Number: 279687903_1_1
 Customer Ref: G14-269
 National Grid Reference: 257230, 665540
 Slice: A
 Site Area (Ha): 0.16
 Search Buffer (m): 1000

Site Details

Site at 257230, 665540



Tel: 0844 844 9952
 Fax: 0844 844 9951
 Web: www.envirocheck.co.uk



© Crown Copyright. All Rights Reserved. License Number 100022432

0

1 km



BGS Flood GFS Data

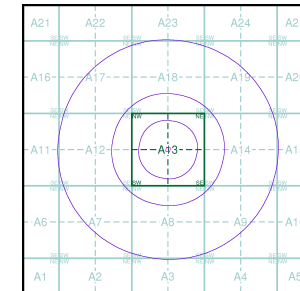
General

- Specified Site
- Specified Buffer(s)
- Bearing Reference Point
- Slice

Agency and Hydrological (Flood)

- Limited Potential for Groundwater Flooding to Occur
- Potential for Groundwater Flooding of Property Situated Below Ground Level
- Potential for Groundwater Flooding to Occur at Surface

Site Sensitivity Context Map - Slice A



Order Details

Order Number: 279687903_1_1
 Customer Ref: G14-269
 National Grid Reference: 257230, 665540
 Slice: A
 Site Area (Ha): 0.16
 Search Buffer (m): 1000

Site Details

Site at 257230, 665540



Tel: 0844 844 9952
 Fax: 0844 844 9951
 Web: www.envirocheck.co.uk