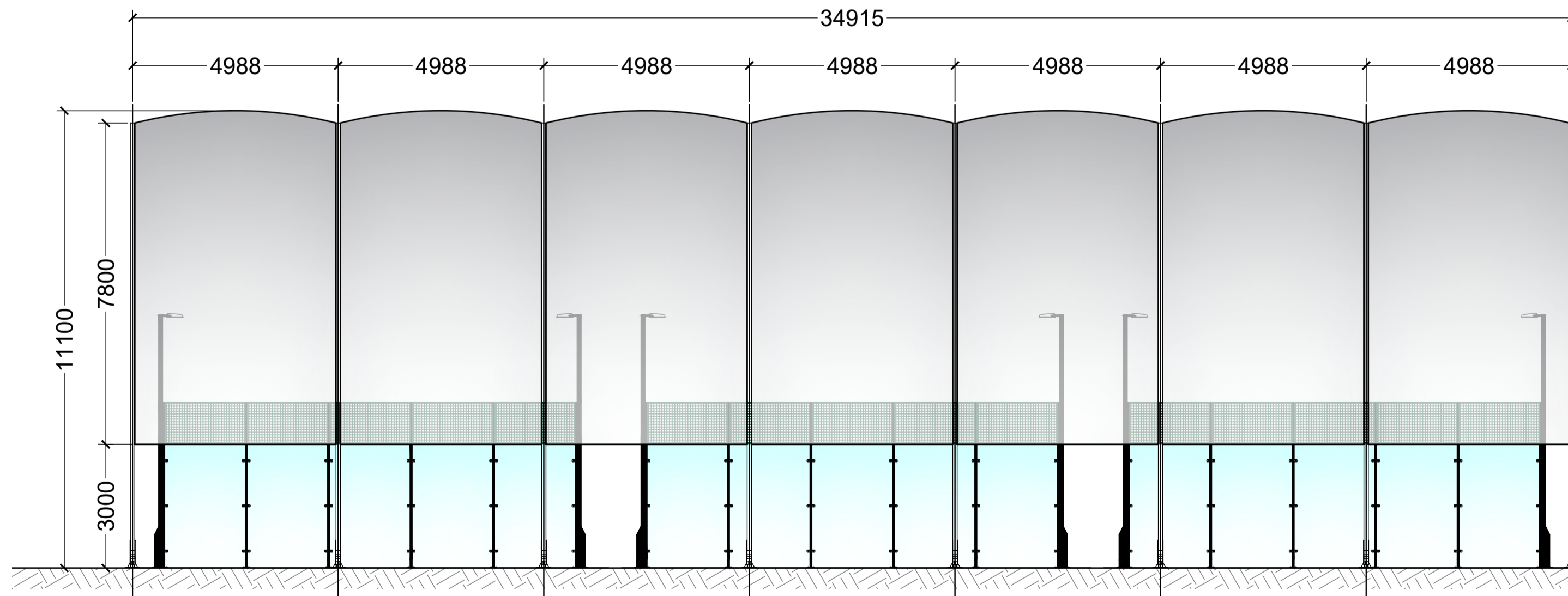
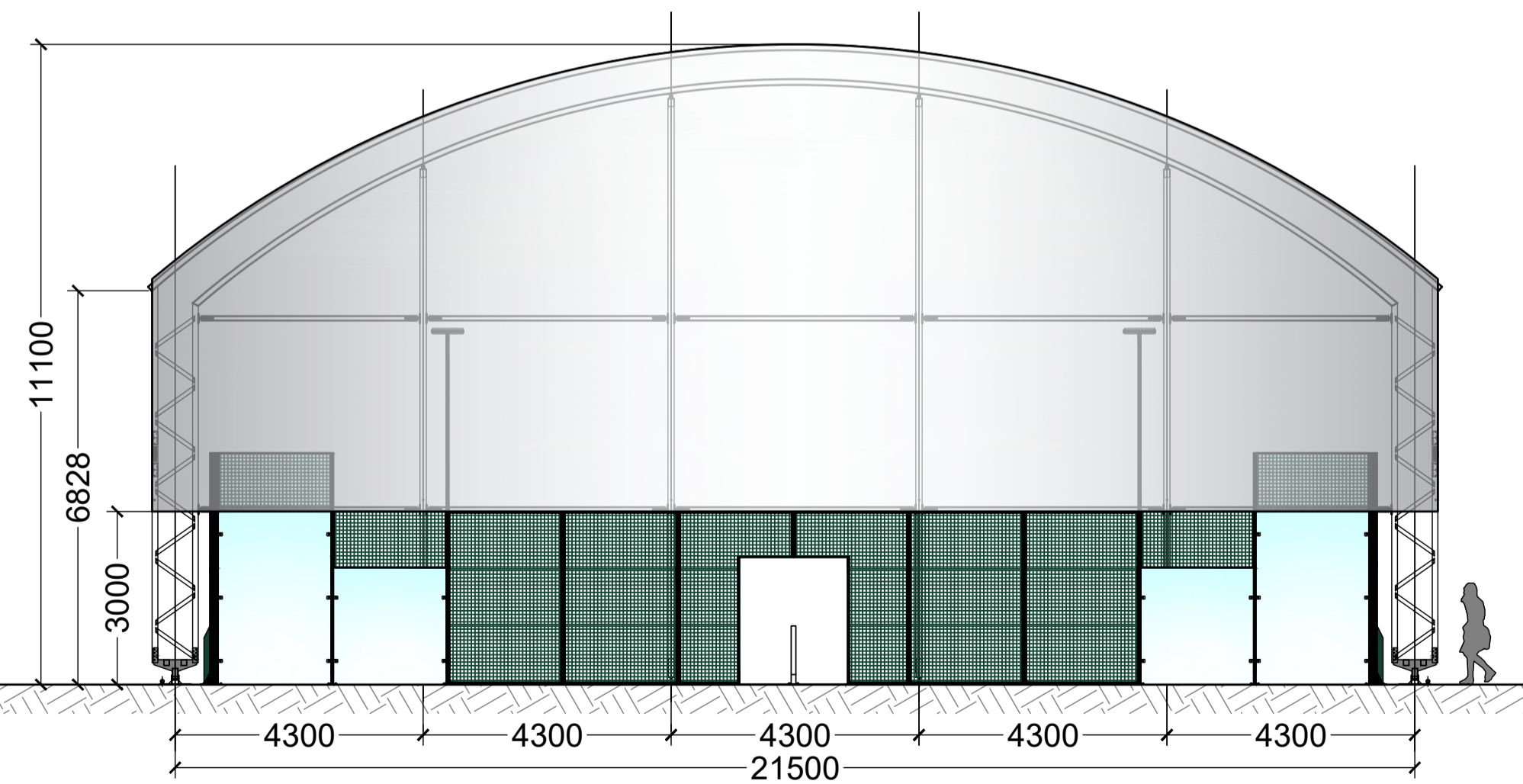


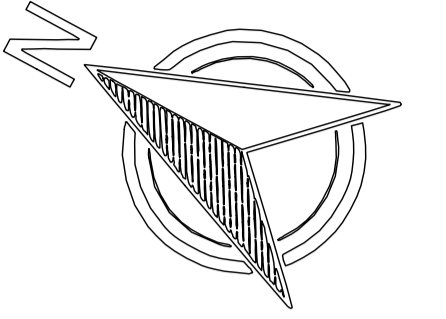
01 LAYOUT PLAN
SCALE: 1:100



02 WEST & EAST SIDE ELEVATION
SCALE 1:100



03 NORTH & SOUTH END ELEVATION
SCALE 1:100



REV:	DESCRIPTION:	BY:	DATE:
STATUS: INFORMATION			
CLIENT: Game 4 padel			
SITE: R&A Lethamhill, Glasgow			
TITLE: ELEVATION PLAN			
SCALE AT A1:	DATE:	DRAWN:	CHECKED:
AS NOTED	23/09/2021	LS	AP
PROJECT No:	DRAWING No:	REVISION:	
2106-013	002	A	