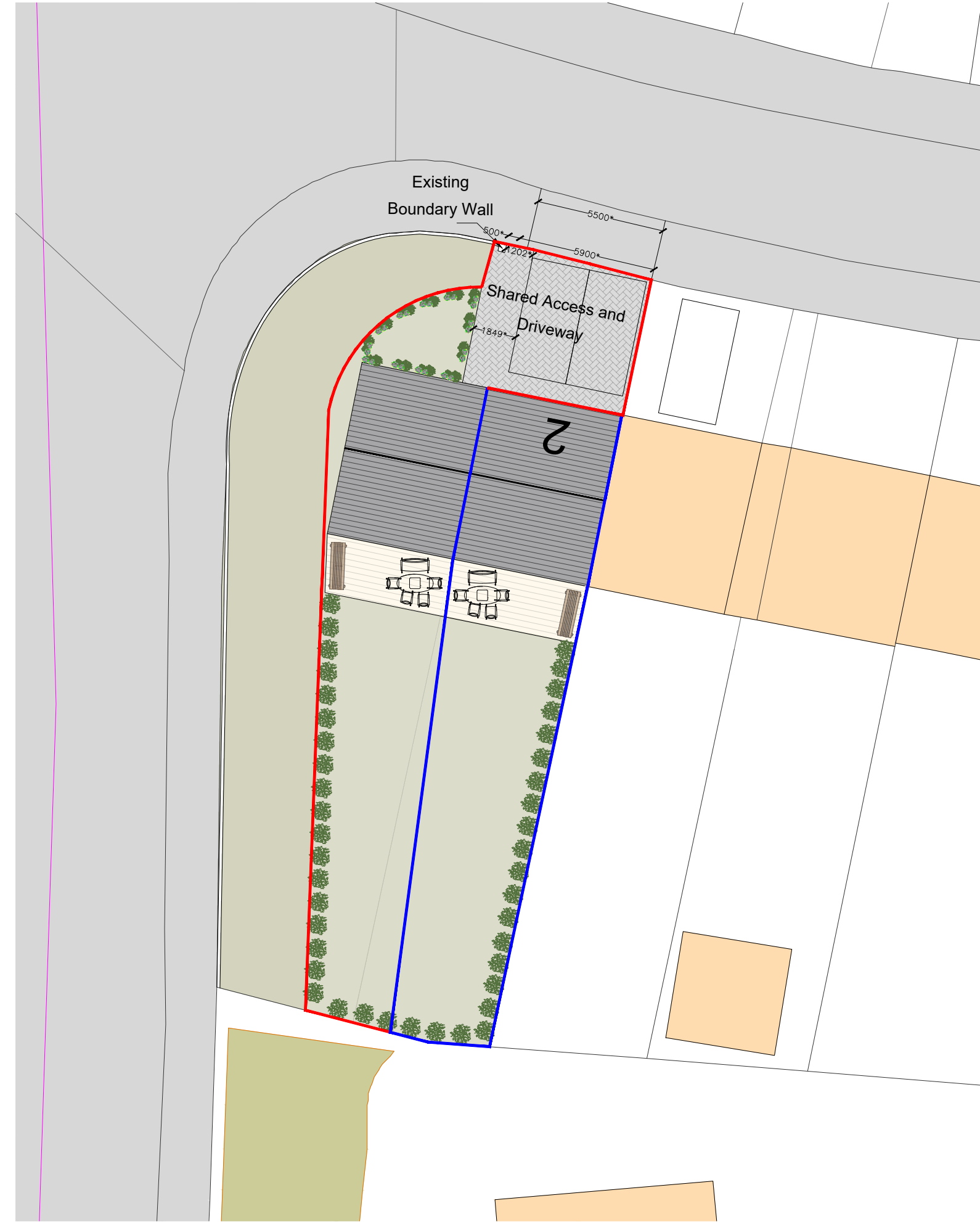
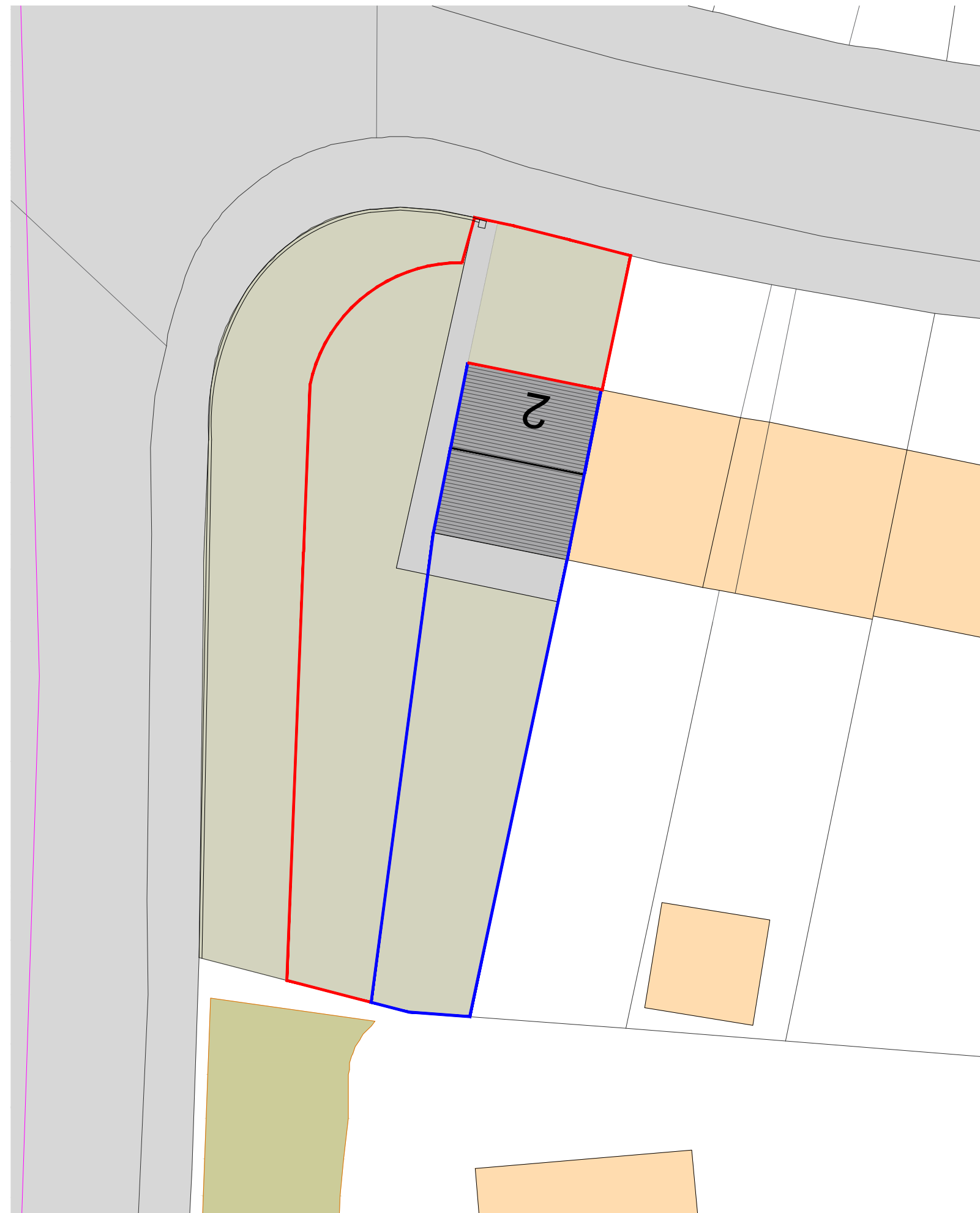


- NOTES:
- Do not scale from this drawing.
 - All dimensions to be verified on site and is in mm.
 - Builder to verify all dimensions, heights and levels prior to commencement of work.
 - All documents shall be checked to ensure that they are compatible by the contractor before construction commences. In the event of apparent ambiguity or contradiction the engineer and/ or architect shall be notified immediately.
 - The contractor in preparing his estimate shall visit the site and acquaint himself with the problems involved.
 - The contractor shall issue all statutory notices to the local Authority during progress and completion of works.

Existing Block Plan 1:200

Proposed Block Plan 1:200



Location Plan 1:1250



REV:	DESCRIPTION:	BY:	DATE:
STATUS: PLANNING			

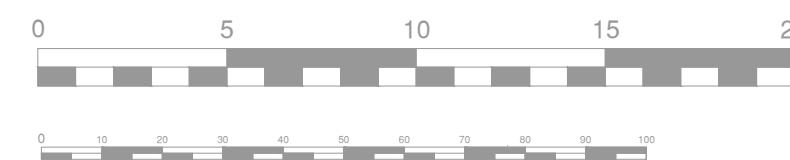
BARRON EDWARDS
PLANNING & ARCHITECTURE

Whitehall Place Ltd
47 The Terrace
Gravesend, Kent
DA12 2DL
01474 247 787
info@barronedwards.co.uk
www.barronedwards.co.uk

SITE:	2 Groombridge Close Welling DA16 2BS		
TITLE:	Site Location Plan Existing and Proposed Block Plans		

Scale 1:200

Scale 1:1250



SCALE AT A2:	DATE:	DRAWN:
1:200, 1:1250	28/09/2021	GK
PROJECT NO:	DRAWING NO:	REVISION:
GL02-A	001	A