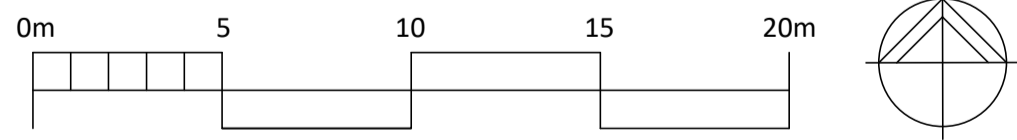
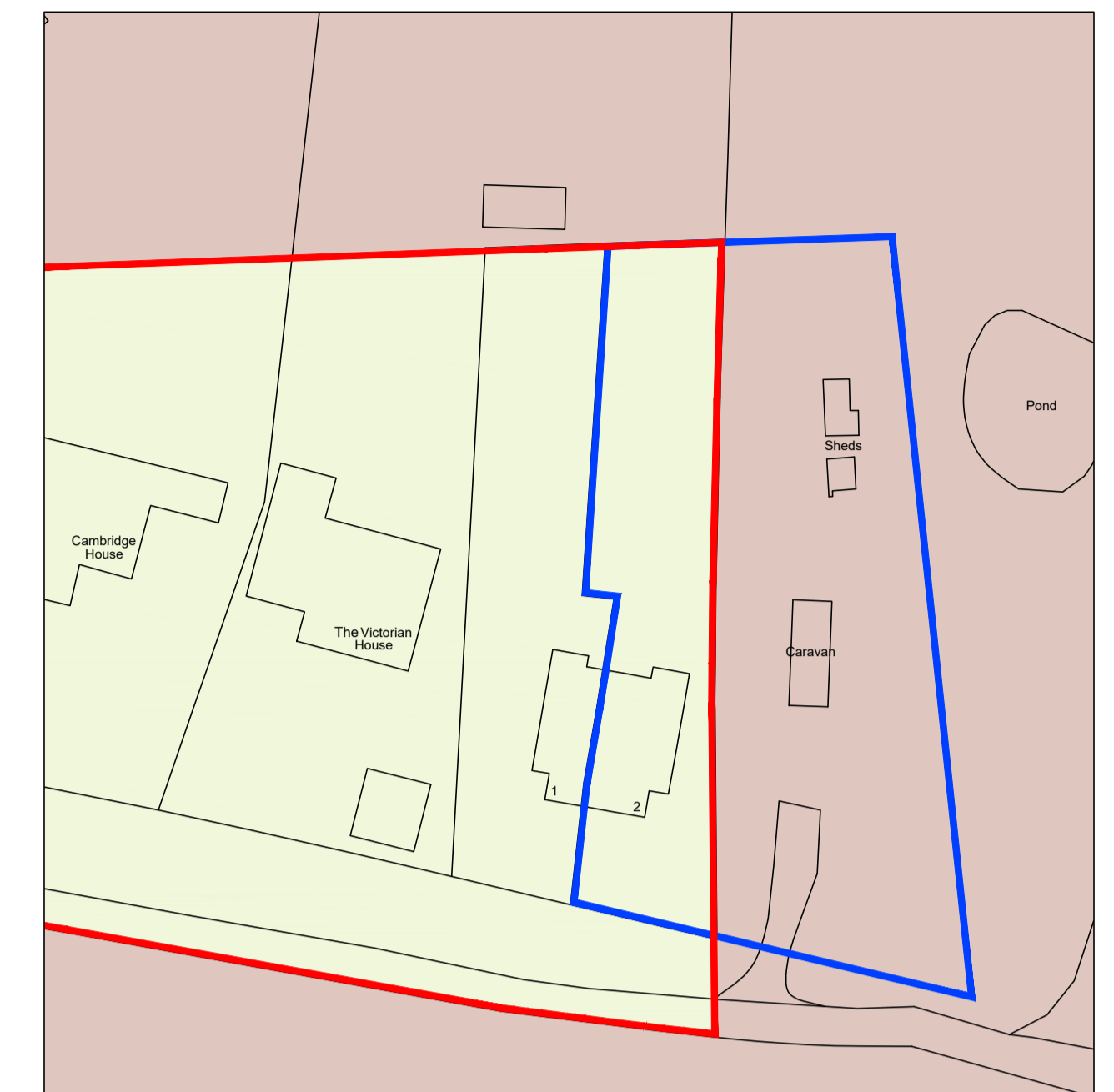


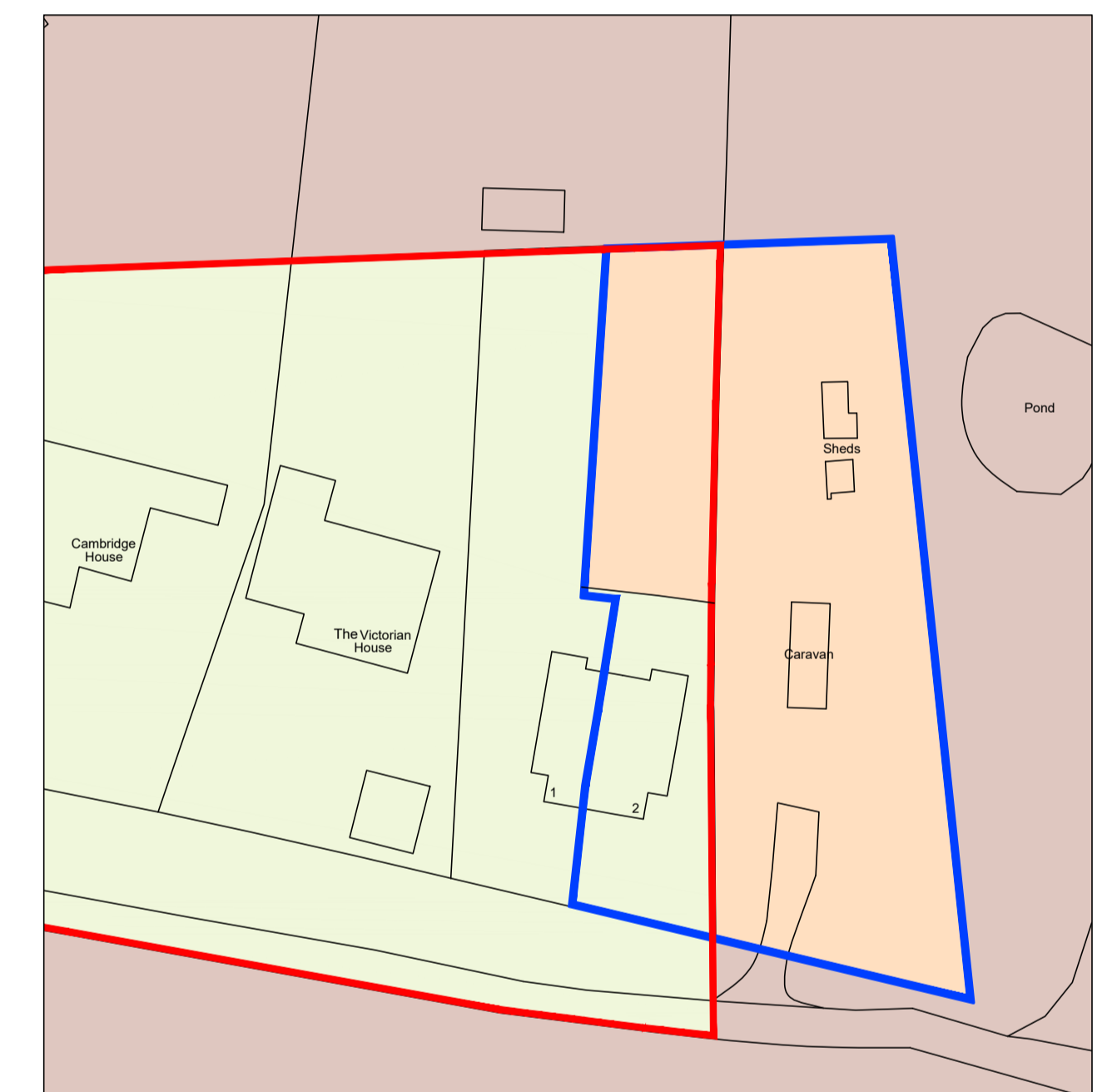
SITE PLAN - SEPT 2020 1:200



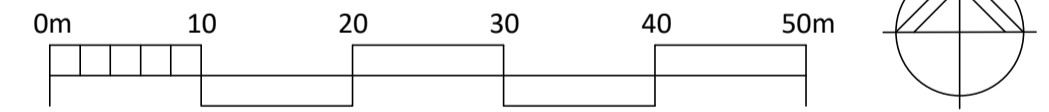
SITE PLAN - AUG 2021 1:200



LAND USE - SEP 2020 1:500



LAND USE - AUG 2021 1:500



KEY	
	Land Registry Boundary
	Residential
	Commercial
	Countryside
	Bawsey DAB (2019 LPR)

SURVEY NOTE
 Topographical Surveys undertaken as follows:
 September 2020 - Plandescil Consulting Engineers
 August 2021 - MFM Land Surveys & Engineering Services Ltd

REVISIONS	PAPER SIZE	DATE
JOB NO 6370/EX01	A1	SEPT 2021

Notes:
 This drawing is the permission of Peter Humphrey Associates Ltd. and may not be reissued, loaned or copied in whole or part without written consent.
 All dimensions shown on the drawing are in millimeters unless stated otherwise. If the drawing is received electronically (PDF) it is the recipient's responsibility to ensure it is printed to the correct paper size. All dimensions to be checked on site prior to commencing work and any discrepancies to be highlighted immediately.
The Construction (Design and Management) Regulations 2015:
 Peter Humphrey Associates' form of appointment with the client confirms whether the agent is appointed as 'Designer' or 'Principal Designer' under these regulations. Nevertheless, the design phase has been carried out with due consideration for the safety during construction, occupation and maintenance of the finished project. No extraordinary hazards or risks were identified outside of the routine construction operations that would not already been apparent to a competent contractor.

CLIENT
MR J BARRETT
 PROJECT
CHANGE OF USE
 SITE
**2 CHILVER FARM COTTAGES /
 RED GATE FARM
 CHILVER HOUSE LANE
 BAWSEY
 PE32 1ES**
 DRAWING
EXISTING DRAWING

PETER HUMPHREY ASSOCIATES
 ADDRESS: 2 CHAPEL ROAD, WISBECH, CAMBS, PE13 1RG.
 TELEPHONE: 01945 466966
 E-MAIL: info@peterhumphrey.co.uk
 WEB: www.peterhumphrey.co.uk