A1

North west elevation 1:100

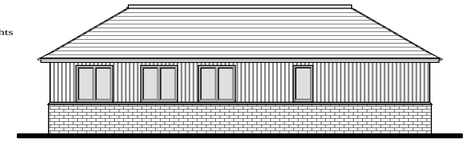

South west elevation 1:100

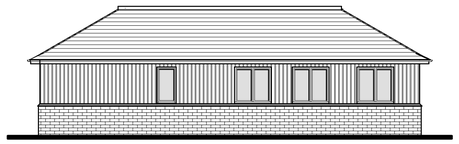

North east elevation 1:100

South east elevation 1:100

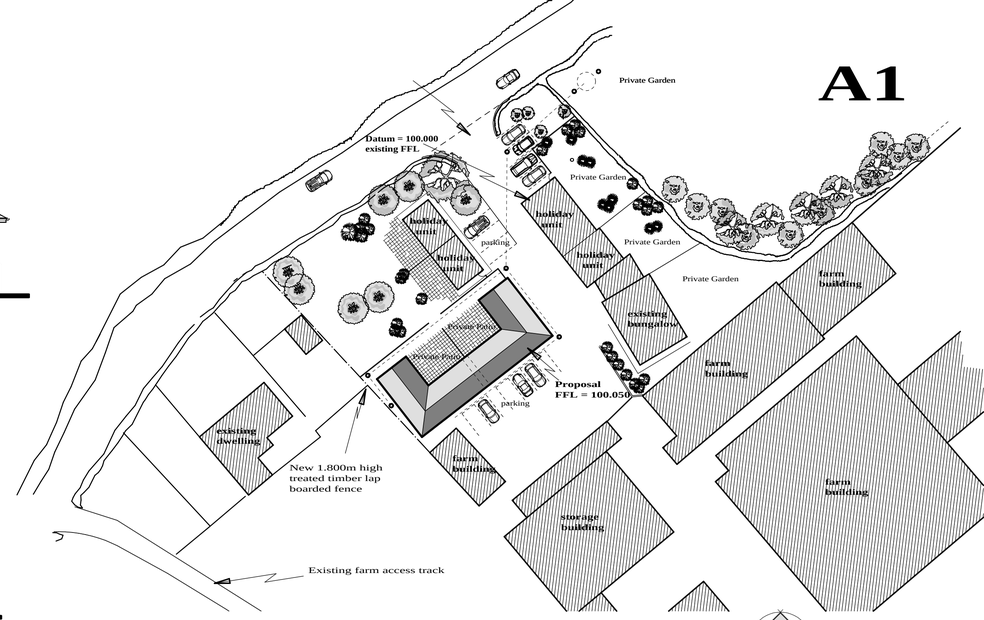

Site plan 1:500

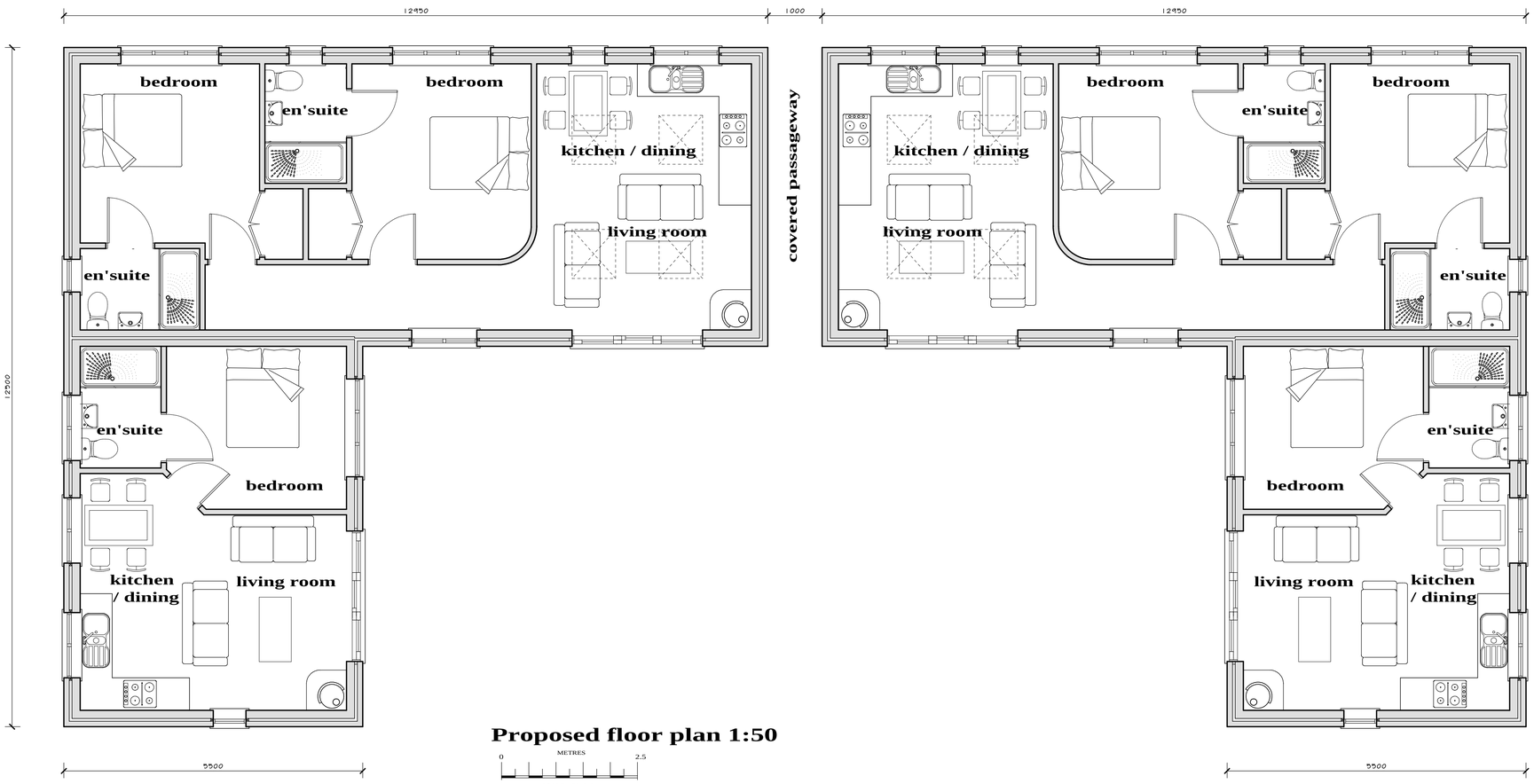

Proposed floor plan 1:50

0 METRES 2.5

SCALE 1:50 @ A1

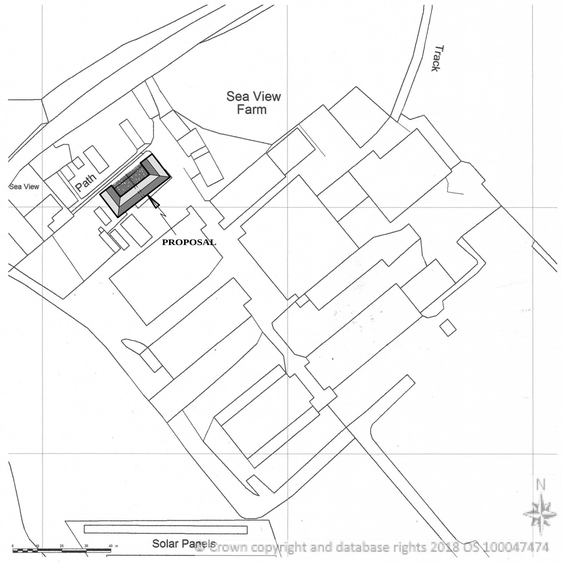

Location plan 1:1250

SITE LOCATION PLAN
AREA 5 HA
SCALE 1:1250 on A4
CENTRE COORDINATES: 226298, 96270

Supplied by Streetwise Maps Ltd
www.streetwise.net
Licence No: 100047474
06/01/2020 16:30:01

LICENCED COMPUTER AIDED DESIGN

Bude Architectural Design

*DOMESTIC * HOUSING * COMMERCIAL * INDUSTRIAL*

30, Stapleton Road
BUDE
Cornwall
EX238TS
TEL. 01288 355777
email: stevehopgood@btinternet.com

Client:	Project:
Mr & Mrs D Fowler	Demolish existing redundant chicken buildings and replace with four holiday letting bungalows at Sea View Bungalow Whitstone, Holsworthy, EX22 6LD

Date:	Scale:	Drawn by:	Drawing No:
August 2021	1:100, 1:50 & 1:500	steve Hopgood	sph/2021-22/071

USER NOTE:
USE FIGURED DIMENSIONS ONLY FOR CONSTRUCTION PURPOSES. ENGINEERS & DIMENSIONING ARE TO BE REPORTED IMMEDIATELY TO THE DRAWING ENGINATOR PRIOR TO ANY CONSTRUCTION OR FABRICATION TAKING PLACE ON OR OFF SITE. FOR CONFIRMATION OF SAME.
DETAILS CONTAINED IN THIS DRAWING ARE FOR THE PURPOSES OF GAINING TOWN PLANNING & BUILDING REGULATION APPROVALS ONLY. STRESS ARE NOT FULL CONSTRUCTION DETAIL WORKING DRAWINGS, MATERIALS SPECIFIED WITHIN THESE DRAWINGS & SPECIFICATIONS ARE DESIGNER PREFERENCES. PERFORMANCE OF ANY MATERIAL CHANGED MUST BE SIMILAR OR BE OF HIGHER PERFORMANCE THAN ALREADY SPECIFIED. BETWEEN PAGES DRAWINGS & ON EXCEPT ISSUE, WE REQUIRE THE ABOVE TO ARTICULATE ANY DESIGNER PREFERENCES. © COPYRIGHT REGISTERED.