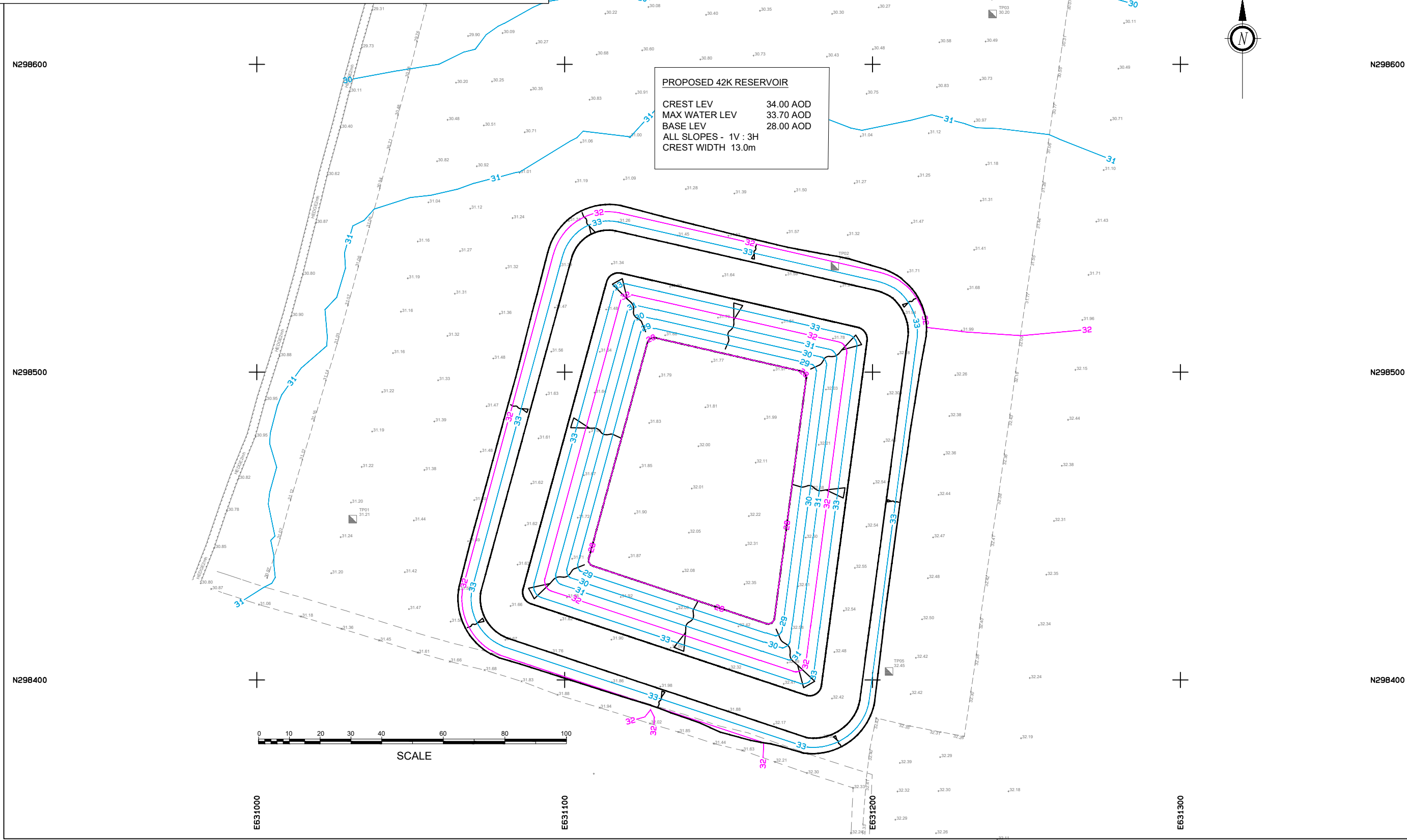


TYPICAL SECTION - NTS

PROPOSED 42K RESERVOIR

CREST LEV 34.00 AOD
 MAX WATER LEV 33.70 AOD
 BASE LEV 28.00 AOD
 ALL SLOPES - 1V : 3H
 CREST WIDTH 13.0m



Notes
 THIS DRAWING REMAINS THE COPYRIGHT OF SURVEYING & GEOMATICS LTD AND IS NOT TO BE COPIED, ALTERED OR CHANGED WITHOUT PERMISSION. TREE SPECIES (WHERE SHOWN) TO BE TREATED WITH CAUTION AND EXPERT IDENTIFICATION IS ADVISED. ALL DIMENSIONS IN METRES UNLESS SHOWN.

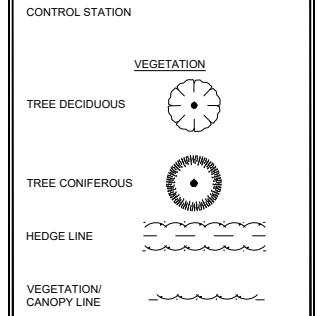
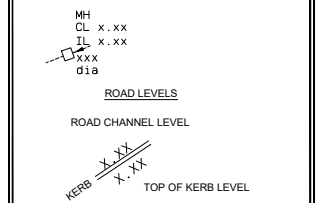
SURVEY COORDINATES RELATE TO OSTN15 & OSTGM15 DATUMS

BUILDING LOCATIONS & LEVELS TAKEN USING REMOTE MEASURING METHODS

LEGEND

ACU	Air Conditioning Unit	RE	Rodding Eye
AV	Air Valve	RS	Ridge Level
BB	Bellha Beacon	RS	Road Sign
BDD	Base of Ditch	RSJ	Rolled Steel Joist
BO	Bollard	RS	Road Gulley
BH	Borehole	TP	Telegraph Pole
BS	Bus Stop	TAC	Tactile Paving
BU	Bush	TL	Traffic Light
BT	British Telecom	TOW	Top of Wall
CBASE	Concrete Base	UC	Unknown Cover
CCTV	Close Circuit TV	UTIL	Unable to Lift
COL	Column	VP	Vent Pipe
CBF	Close Board Fence	WL	Water Level
DC	Drainage Channel	WF	Wire Fence
DP	Downpipe	W	Water
EL	Eaves Level		
EP	Electroly Pole		
ER	Earth Rod		
FH	Fire Hydrant		
FL	Floor Level		
FP	Feeder Pillar		
FWS	Foul Water Sewer		
G	Gully		
GV	Gas Valve		
HH	Head Height		
IL	Invert Level		
LP	Lampost		
KO	Kent Offset		
MH	Manhole		
MP	Marker Post		
OHW	Overhead Wires		
PRF	Post & Rail Fence		

MANHOLES SHOWN WITH DIRECTION OF FLOW. DIAMETERS TO BE TREATED WITH CAUTION AS ONLY VIEWED FROM SURFACE



REV	DESCRIPTION	DATE



Project
 SEETHING
 NORFOLK NR15 1DJ

Title
 PROPOSED 42000m³
 RESERVOIR LAYOUT

SURVEYING AND GEOMATICS

- Topographical Surveying
- Setting Out
- 3D Modelling
- Earthworks Volumes
- As Built Surveys
- GPS Machine Control
- Drone Surveys & Photography

BERGAN HOUSE
 HIGH ROAD
 GREAT FINBOROUGH
 BURY ST EDMUNDS
 SUFFOLK
 IP14 3AQ

M - 07900 920333
 E - clive@surveyandgeomatics.co.uk
www.surveyandgeomatics.co.uk

Date	Scale	Dwg Status
15.11.21	1:1250@A3	
Job No.	Dwg. No.	Rev.
1916	L01	