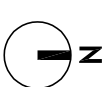



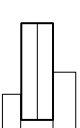
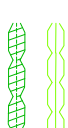






1:1000




REV	BY	DATE	NOTE
A	RE	21.02.19	Revised as per client comments
C	RE	21.03.19	Revised as per client comments
D	RE	03.07.19	Amended boundary lines
E	RE	26.11.19	Revised as per client comments
F	RE	24.11.21	Revised boundary annotations

Do not scale from this drawing. Only figured dimensions are to be taken from this drawing. The contractor must verify all dimensions on site before commencing any work or stop drawings. The contractor must report any discrepancies to POD NEWCASTLE LTD before commencing work. If this drawing exceeds the quantities taken in any POD NEWCASTLE LTD to be informed before the start of work. POD NEWCASTLE LTD is not responsible for the accuracy of dimensions relating to any Ordnance Survey data, or beyond the boundary of the nearest topographic survey data. Work within The Construction (Design and Management) Regulations 2015 is not to start until a Health and Safety Plan has been produced. COPYRIGHT © POD NEWCASTLE LTD. This drawing is Copyright and must not be reproduced in any form or media without written consent of POD NEWCASTLE LTD.

Key

-  Existing Caravans
-  Proposed Caravans
-  Existing Hedges
-  Proposed Hedges
-  Existing Trees
-  Proposed Trees
-  To be Demolished
-  Application Boundary
-  Ownership Boundary



TOWER FORTION | NEWCASTLE-UPON-TYNE | NE1 1DP | 0191 495 7700 | INFO@PODNEWCASTLE.CO.UK
 PROJECT: **Hareshaw Linn Caravan Park**

Proposed Landscape Changes Plan

CLIENT:	STATUS:
Litchfields	Planning
SCALE: 1:1000	SHEET SIZE: A3
DATE: 11.18	DESIGNED BY: CVB
PROJECT NO: 1100-NLP	DATE: 11.18
SD-00.01	REVISION: F