










EXPLANATION

-  Upper Coal Measures: sandstones, siltstones and mudstones, with thin coals; mainly red-stained
-  Middle Coal Measures: sandstones, siltstones and mudstones, with seams of coal and ironstone
-  Lower Coal Measures: sandstones, siltstones and mudstones, with seams of coal, ironstone and fireclay.
-  Dolerite and basalt sills and dykes
-  Fault, crossmark on downthrow side; throw, where given, in metres
-  General direction of dip, amount in degrees
-  Geological boundary
-  Coal or ironstone outcrop
-  General area of opencast excavations wholly or partially restored by fill



Geo-Environmental Consultants

t: 0141 420 2025 e: mail@masonevans.co.uk

The Piazza, 95 Morrison Street, Glasgow, G5 8BE

client details:

McKERNAN HOMES LIMITED
15 GRAYSHILL ROAD, CUMBERNAULD
GLASGOW, G68 9HQ

project title:

**TELEPERFORMANCE, VICTORIA PLACE
AIRDRIE**

drawing title:

**EXTRACT FROM PUBLISHED
GEOLOGICAL SURVEY MAP
(SOLID GEOLOGY)**

project no:
P21/176

drawing no:
P21/176/DS/R/F/04

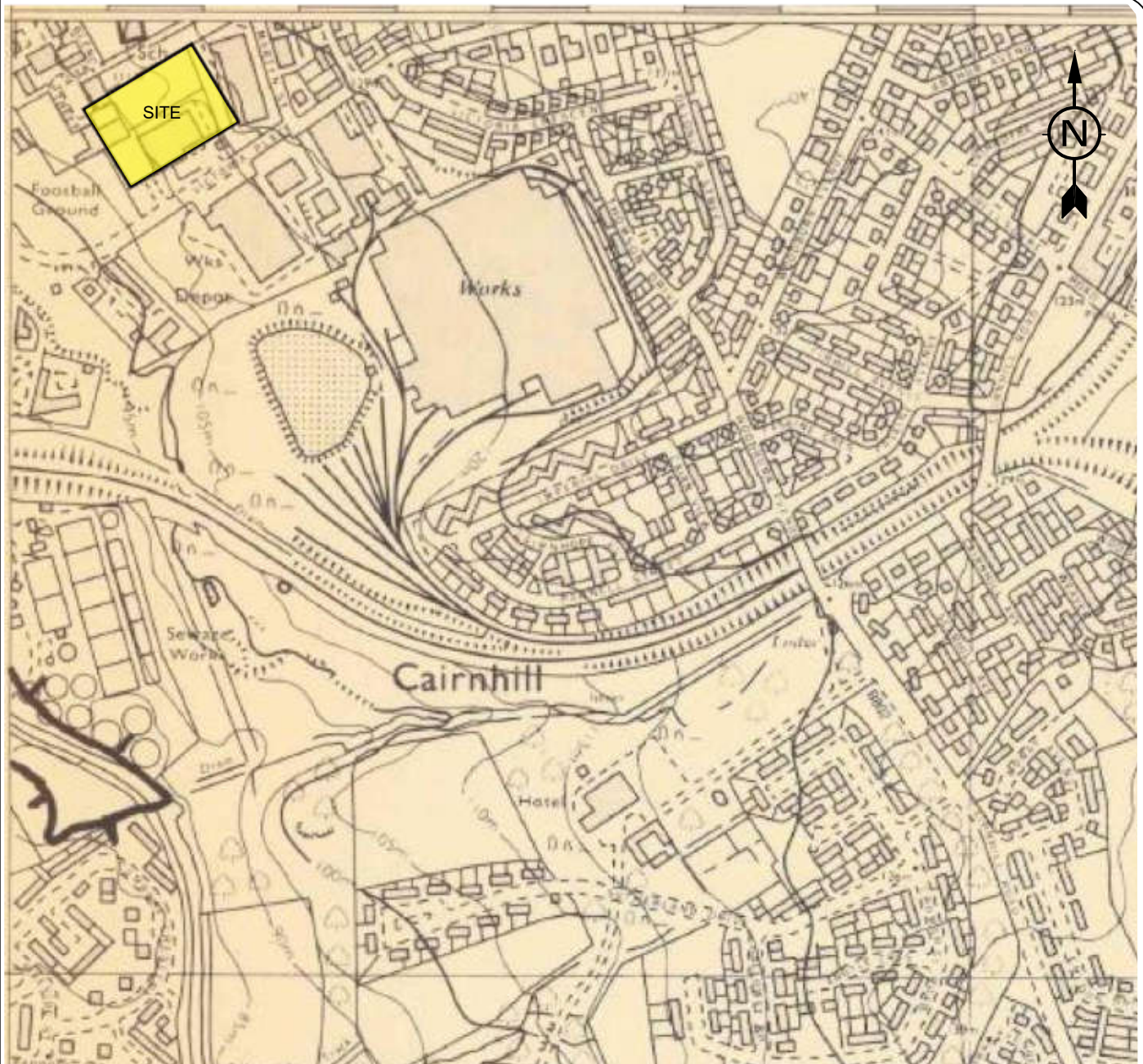
revision:

date:
04.06.21

drawn by:
RC

approved by:
NDL

scale:
Not to Scale



EXPLANATION	
	Area of mining
	Area of opencast mining
	Known mining ends against waste of older mining for which plans are not available.
	Borehole, outwith the area of known mining, encountering old mine workings.
	Approximate site of abandoned pit shaft, outwith the area of known mining; unrecorded shafts probably also occur.



Geo-Environmental Consultants

t: 0141 420 2025 e: mail@masonevans.co.uk

The Piazza, 95 Morrison Street, Glasgow, G5 8BE

client details:

McKERNAN HOMES LIMITED
15 GRAYSHILL ROAD, CUMBERNAULD
GLASGOW, G68 9HQ

project title:

TELEPERFORMANCE, VICTORIA PLACE
AIRDRIE

drawing title:

EXTRACT FROM PUBLISHED
GEOLOGICAL SURVEY MAP
(MINING INFORMATION - COAL & IRONSTONE)

project no:
P21/176

drawing no:
P21/176/DS/R/F/05

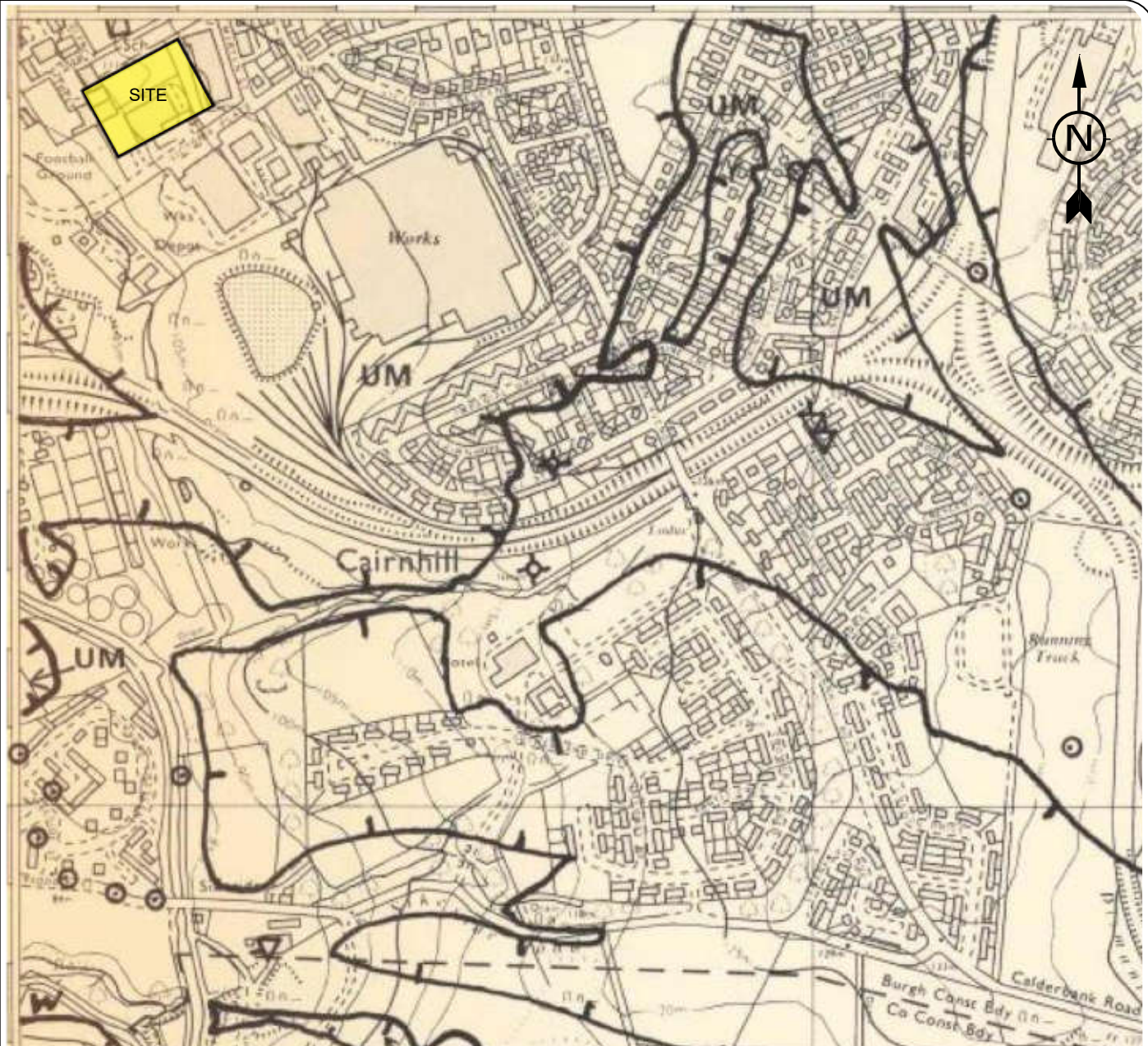
revision:

date:
04.06.21

drawn by:
RC

approved by:
NDL

scale:
Not to Scale



EXPLANATION	
	Area of mining estimated to be within 30 m of rockhead
	Area of opencast mining
	Known mining ends against waste of older mining for which plans are not available
	Borehole, outwith the area of known mining, encountering old mine workings less than 30m below rockhead.
	Approximate site of abandoned pit shaft, outwith the area of known mining, to workings less than 30m below rockhead; unrecorded shafts probably also occur



Geo-Environmental Consultants

t: 0141 420 2025 e: mail@masonevans.co.uk

The Piazza, 95 Morrison Street, Glasgow, G5 8BE

client details:

McKERNAN HOMES LIMITED
 15 GRAYSHILL ROAD, CUMBERNAULD
 GLASGOW, G68 9HQ

project title:

**TELEPERFORMANCE, VICTORIA PLACE
 AIRDRIE**

drawing title:

**EXTRACT FROM PUBLISHED
 GEOLOGICAL SURVEY MAP
 (MINING WITHIN 30m - COAL & IRONSTONE)**

project no:
P21/176

drawing no:
P21/176/DS/R/F/06

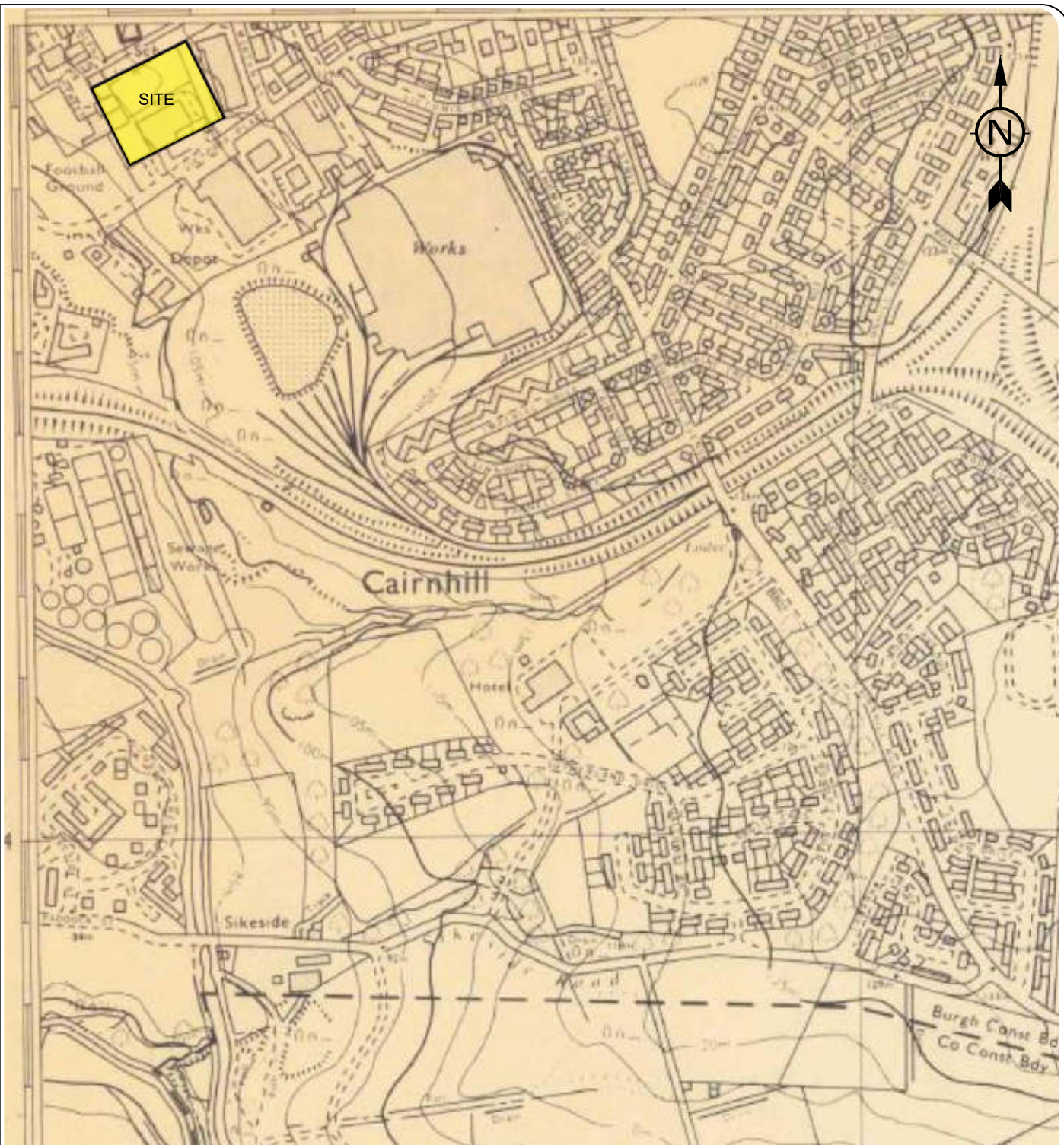
revision:

date:
04.06.21

drawn by:
RC

approved by:
NDL

scale:
Not to Scale



EXPLANATION	
	Area of underground mining estimated to be less than 30m below rockhead.
	Area of underground mining estimated to be more than 30m below rockhead.



Geo-Environmental Consultants
 t: 0141 420 2025 e: mail@masonevans.co.uk
 The Piazza, 95 Morrison Street, Glasgow, G5 8BE

client details:		McKERNAN HOMES LIMITED 15 GRAYSHILL ROAD, CUMBERNAULD GLASGOW, G68 9HQ			
project title:		TELEPERFORMANCE, VICTORIA PLACE AIRDRIE		drawing title: EXTRACT FROM PUBLISHED GEOLOGICAL SURVEY MAP (MINING INFORMATION - EXCLUDING COAL & IRONSTONE)	
project no:	drawing no:	revision:	date:	drawn by:	approved by:
P21/176	P21/176/DS/R/F/07		04.06.21	RC	NDL
				scale:	Not to Scale