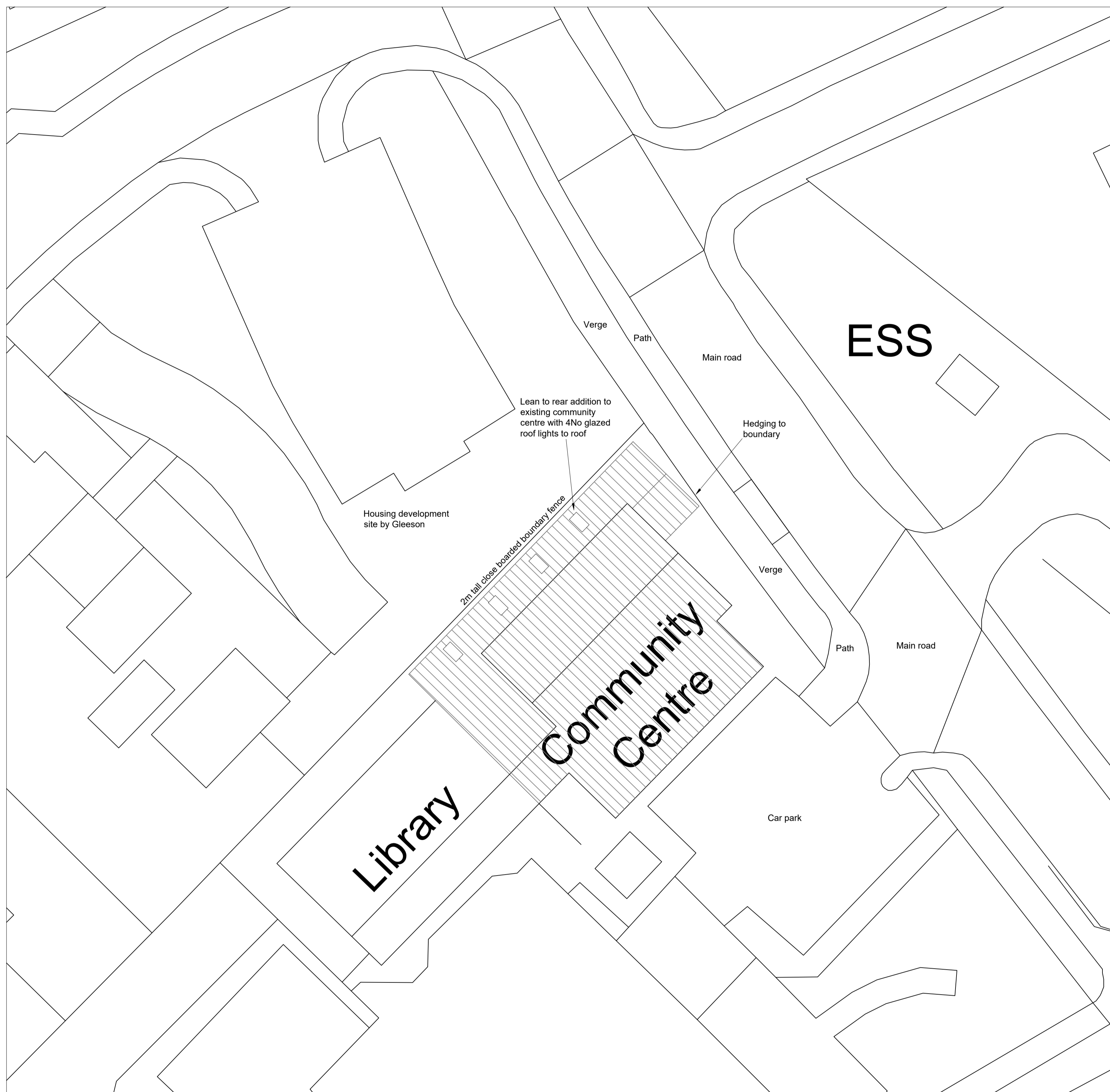
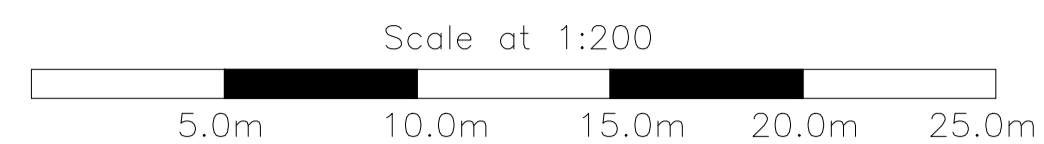
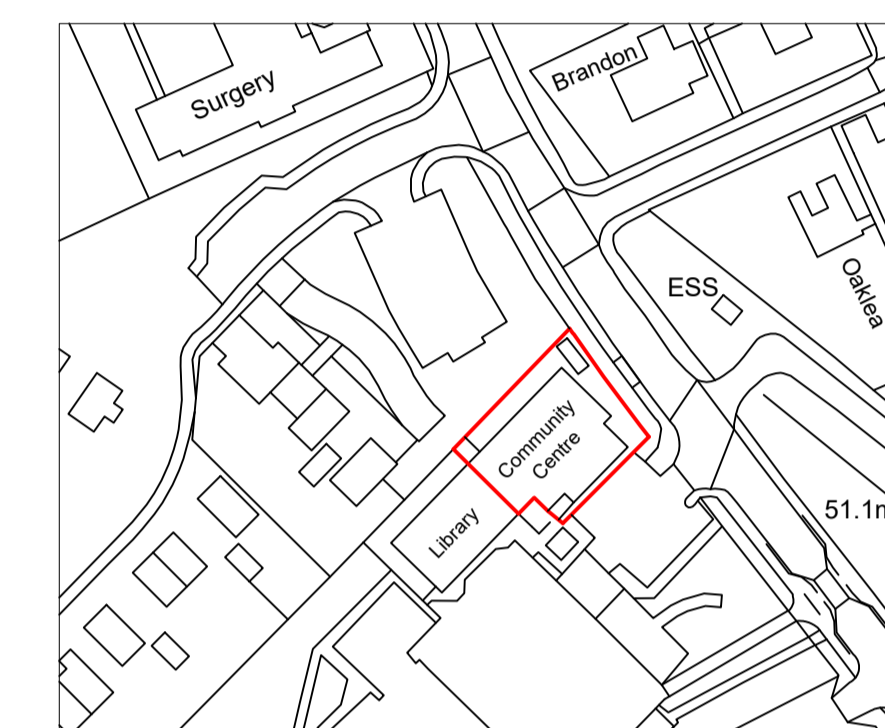


All dimensions to be checked on site.
Do not Scale from the drawing.
Any discrepancies to be reported to the Project Surveyor before the commencement of any works.



Ordnance Survey, (c) Crown Copyright 2021. All rights reserved. Licence number 100022432

Site Plan as Proposed at 1:200



Location Plan as Existing at 1:1250



Revisions:	Date:	Init:	
<p>Sullivan Associates CHARTERED BUILDING SURVEYORS Fourways 2, Dilston Terrace, Amble, Morpeh, Northumberland, NE65 0DT Tel: 01665 513 010 email: info@sullivan-associates.co.uk</p>			
<p>Client: Mr. K. Batson</p>			
<p>Project: Widdrington Community Centre Grange Road, Widdrington Northumberland, NE61 5LZ</p>			
<p>Drawing Title: Site Plan as Proposed Location Plan</p>			
Drawn:	JR	Scale:	A1 as shown
Checked:	RS	Date:	September 2021
Project No:	19017	Drawing No:	107
		Rev No:	