













KEY - GENERAL ARRANGEMENT

	PROPOSED NATIVE TREE PLANTING Native Tree planting to supplement the existing surrounding vegetation		PROPOSED AREA OF GRASS Proposed Grass to private gardens and within the development		PROPOSED FLAG PAVING Proposed Flag Paving to the front and rear gardens of the properties
	PROPOSED DECORATIVE TREE PLANTING Decorative tree planting providing an attractive feature to the development		EXISTING TREES AND HEDGEROW TO BE RETAINED Existing trees and hedgerow to be retained. Please refer to RGS Tree survey for info		PROPOSED COUNTRY KERBSTONE Proposed Kerbstone to the development flush kerbs at pedestrian crossing points
	PROPOSED DECORATIVE SHRUB PLANTING Decorative Shrub planting providing an attractive feature to the development		PROPOSED PERMEABLE BLOCK PAVING Permeable block paving to the development with a contrasting block for demarcation		PROPOSED 1.8m HIGH BOUNDARY FENCE Proposed closeboard fence 1.8m high between properties
	PROPOSED AREA OF MEADOW Proposed meadow planting to the development providing a positive element to local bio-diversity		PROPOSED MACADAM SURFACE Proposed Macadam surface to entrance and to footpath access to the development		PROPOSED 1.5m HIGH POST AND RAIL FENCE TO REAR BOUNDARY Proposed Post and Rail fence 1.5m high to rear boundary

PROJECT • Land South of Church Street, Hargrave
 CLIENT • Chadwick Town Planning
 DRAWING • Landscape General Arrangement
 STATUS • Planning
 SCALE • 1:200 (A2)
 DRAWN • 12.11.2021
 DRAWING • QD787-200

REVISION • C



quartet design
LANDSCAPE ARCHITECTS

36 HIGH STREET • MARKET HARBOUROUGH • LE16 7NL
 01280 860500

quartet@qdl.co.uk • www.qdl.co.uk

© QUARTET DESIGN 2021 with offices in Buckinghamshire and Central Manchester