



Rear Elevation B 1:50




Front Elevation D 1:50

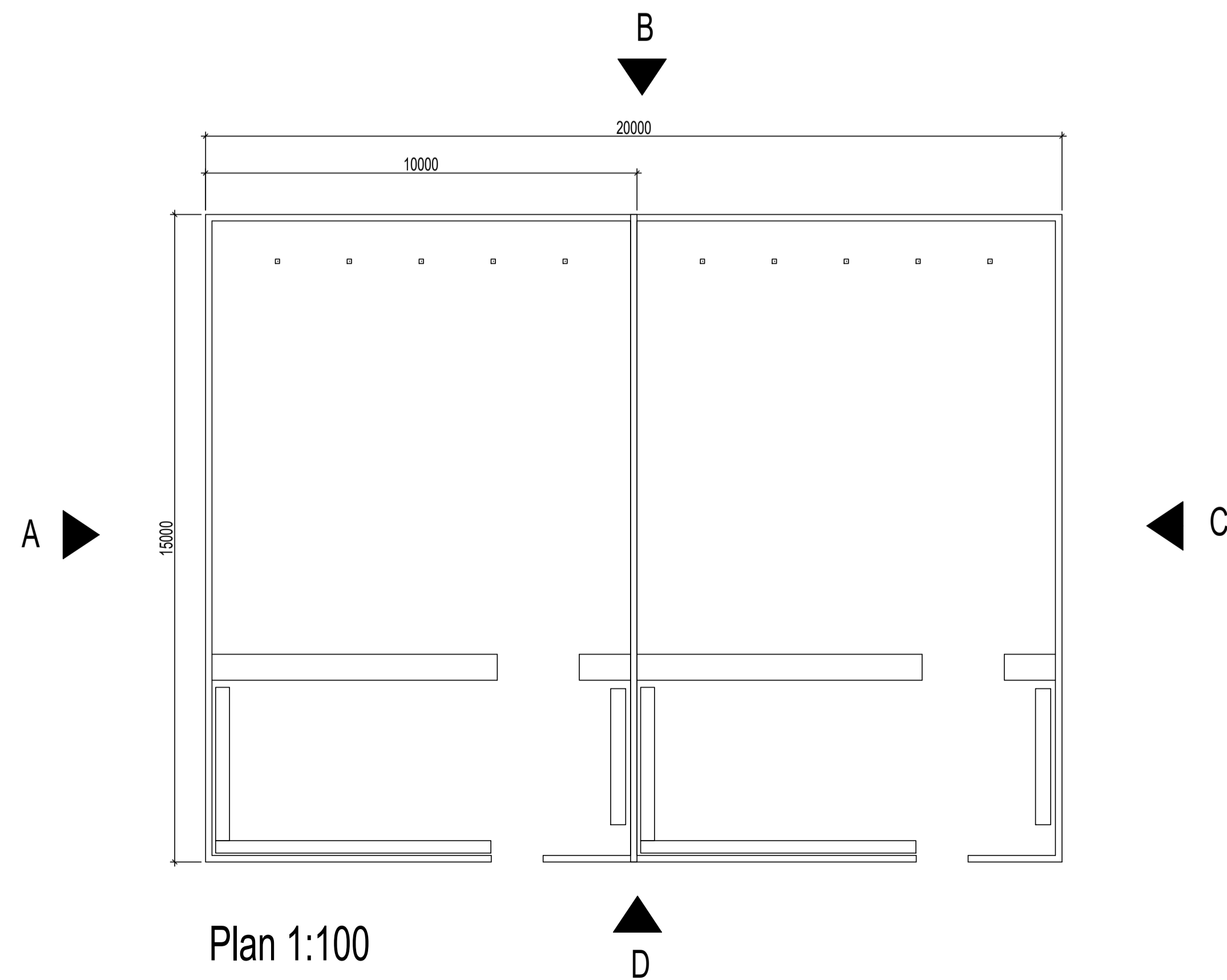


Side Elevation C 1:50

External Walls of range clad in treated Shiplap



Side Elevation A 1:50



Plan 1:100



Air Rifle Range Proposed  
Proposal includes only two 'pods'. The above photo demonstrates 3no. 'pods'. Therefore the impact on the existing scene will be minimised. Example image is taken from another PGL site where the rifle range is positioned near to an existing Walled Garden.

Refer to drawing no. AF-003 for Air Rifle Range location

Revision	Description	Date

**NB**  
Architects  
**DA**

www.nbda-architects.co.uk Tel 01625 575500

Client PGL

Project Ford Castle

Drawing  
Air Rifle Range

Drawing No. 2035/AF-945 Revision

Scale Varies@A1 Date 01.09.21 Drawn HY

This drawing is copyright of N.B.D.A. Ltd. and should not be reproduced without permission. Dimensions should not be scaled off this drawing. All dimensions should be checked on site.

A1 Drawing