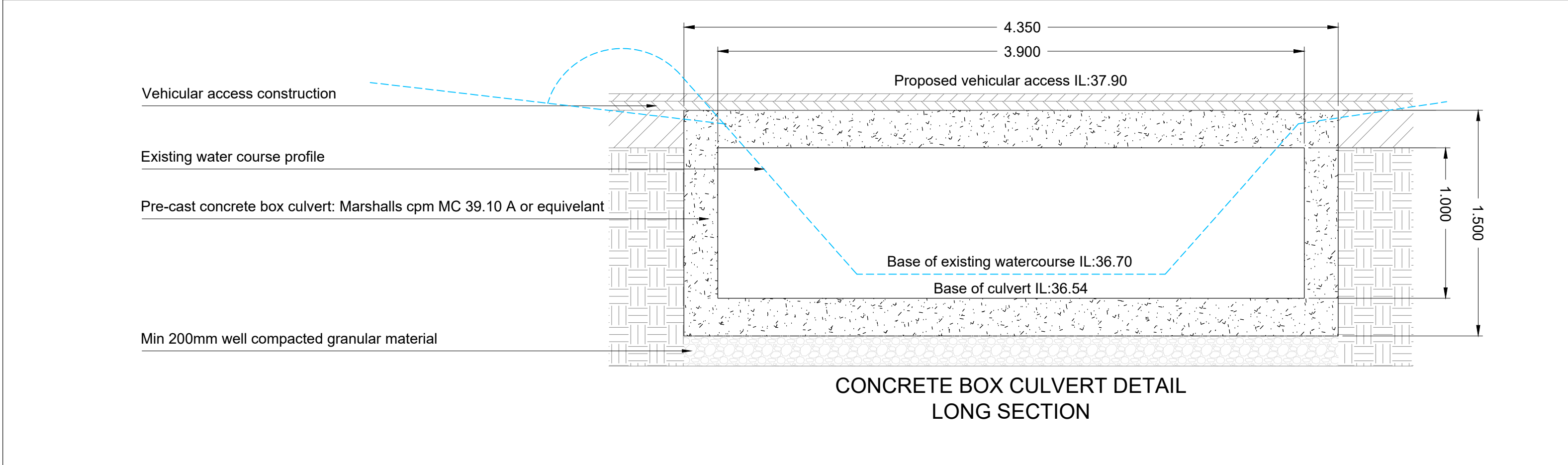
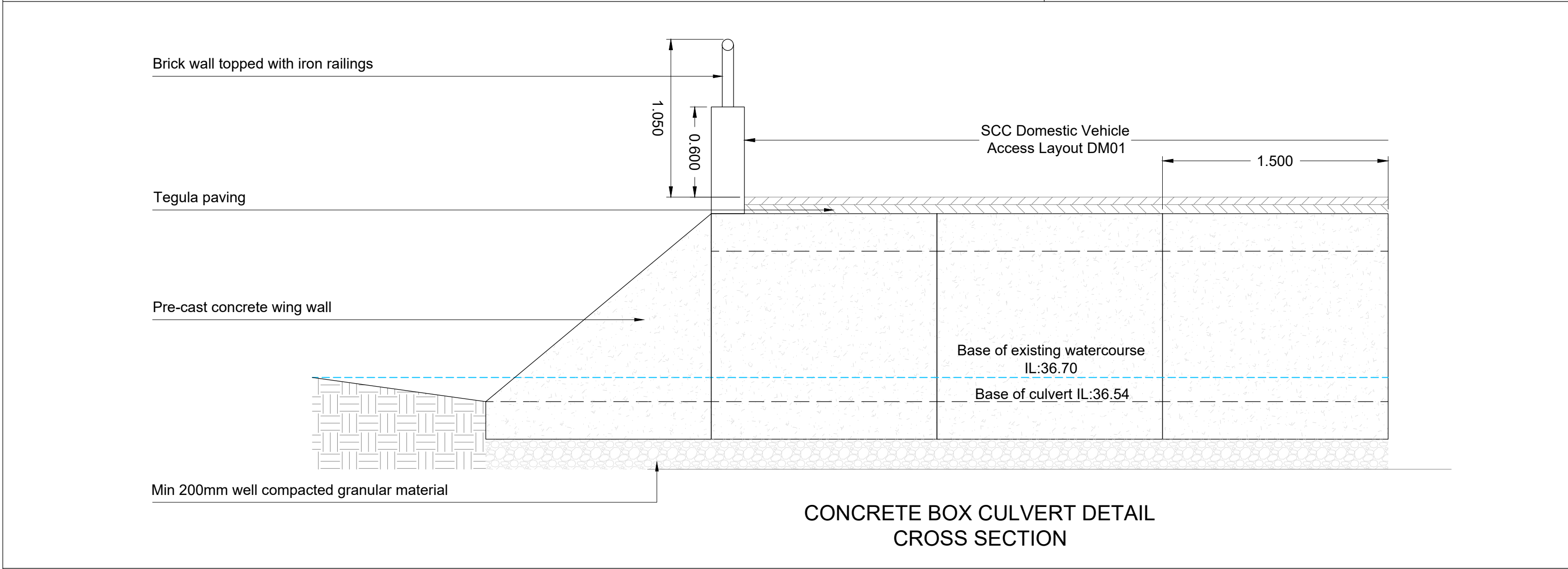
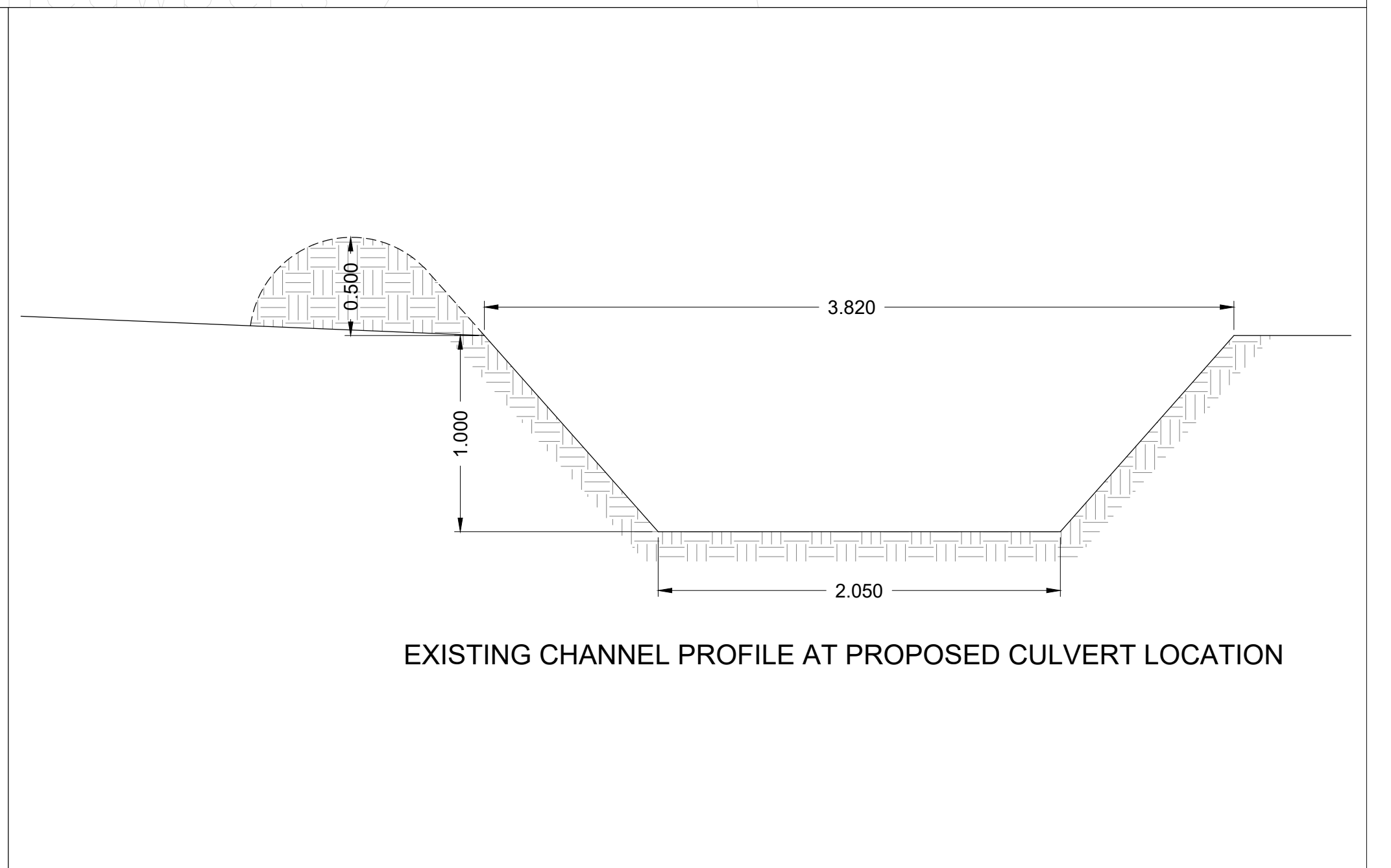
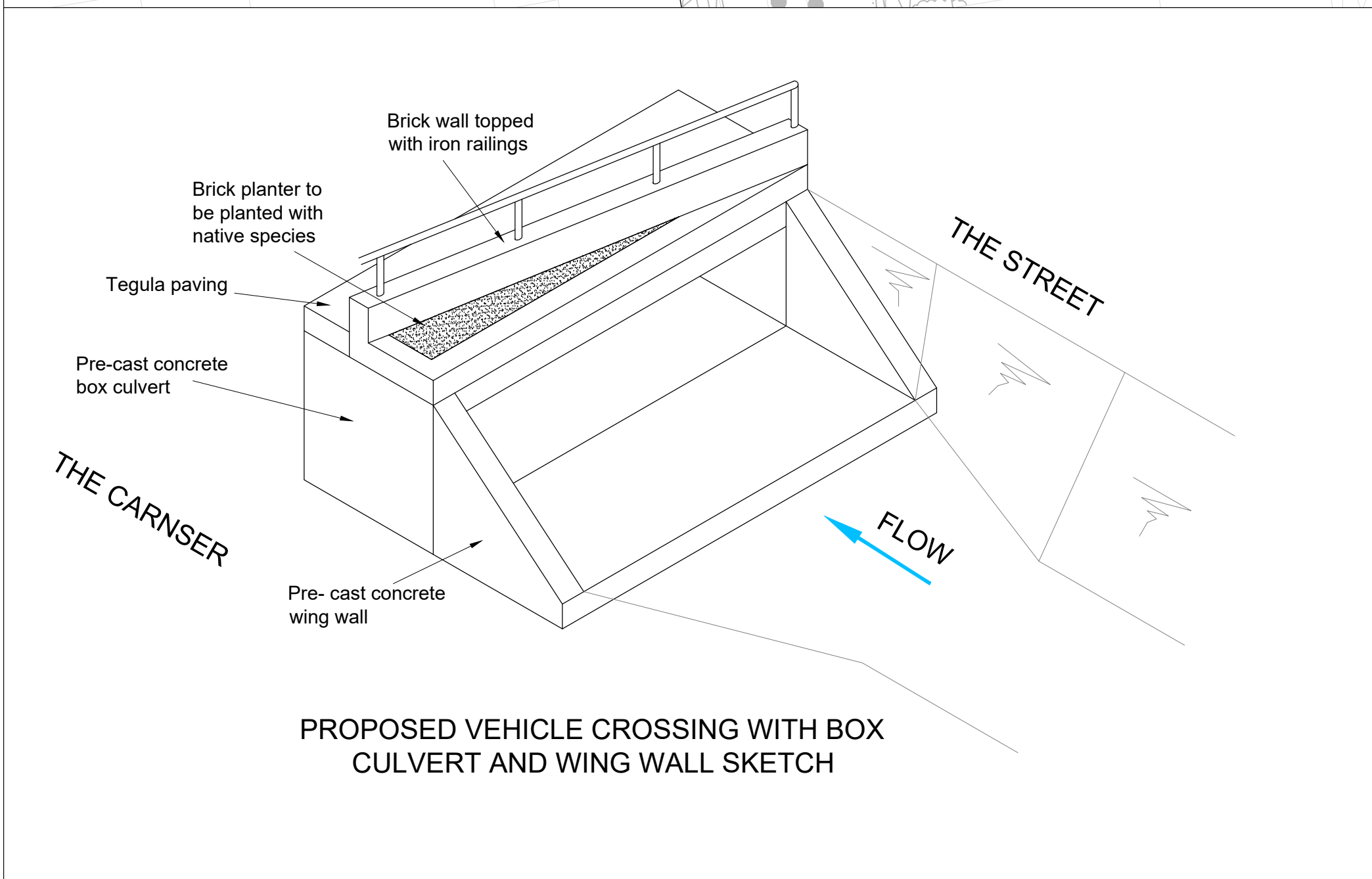
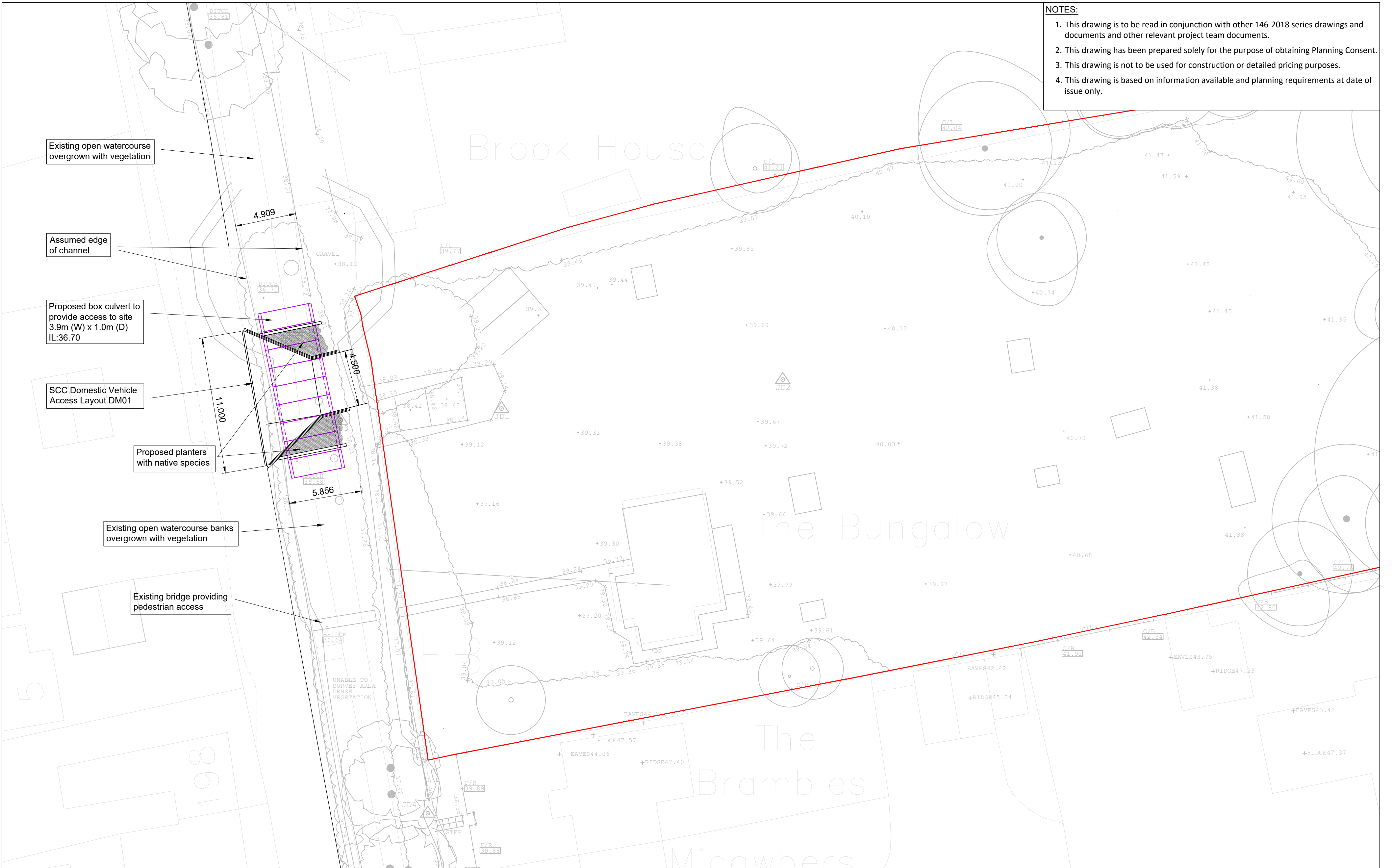


- NOTES:**
1. This drawing is to be read in conjunction with other 146-2018 series drawings and documents and other relevant project team documents.
  2. This drawing has been prepared solely for the purpose of obtaining Planning Consent.
  3. This drawing is not to be used for construction or detailed pricing purposes.
  4. This drawing is based on information available and planning requirements at date of issue only.



Revision	Date	Description
P4	03/07/19	Numbers removed
P3	02/07/19	Bridge Location updated
P2	01/07/19	Topographical survey updated

© Copyright  
**GHBullard & Associates LLP**  
 Civil and Traffic Engineering Consultants

T: (01359) 235071  
 F: (01359) 231138  
 W: <http://www.ghbullard.co.uk>

27 Barton Road,  
 Thurston,  
 Suffolk,  
 IP31 3PA

Client:  
**ABBEY LANE PROPERTIES Ltd.**

Project:  
**THE STREET, THORNHAM MAGNA**

Drawing Title:  
**Culvert Proposal**

Scale:  
**1:200 @ A1**

Date: **JUN 2019** Drawn: **TLB** Checked: **JAH**

DWG Reference:  
**146-2018.DWG**

Drawing Number:  
**146/2018/02** Revision:  
**P4**