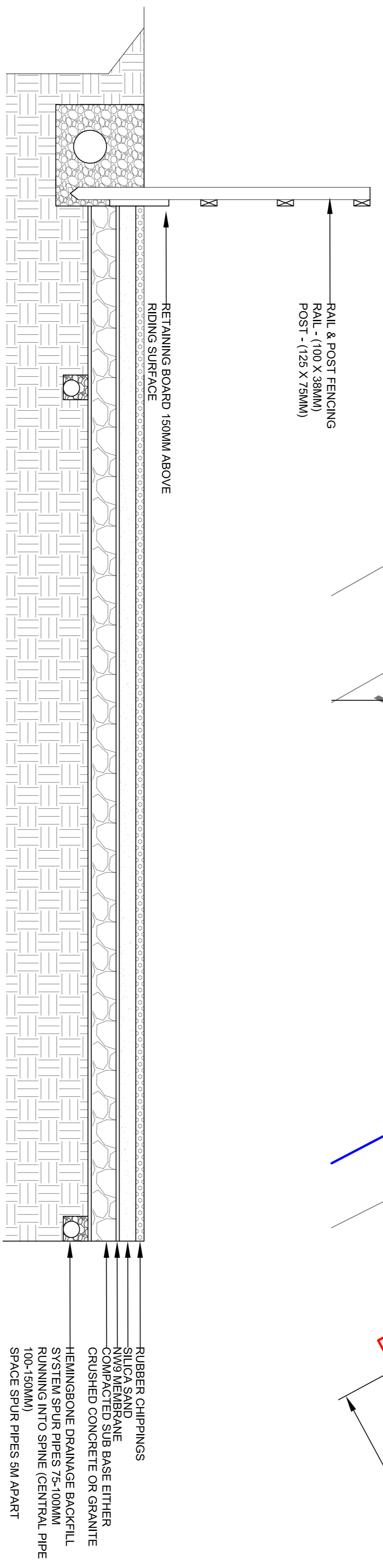


PROPOSED MANEGE
APPROX 60M X 30M
POST & RAIL FENCING
AROUND

PROPOSED
LOCATION OF
GATE INTO
MANEGE


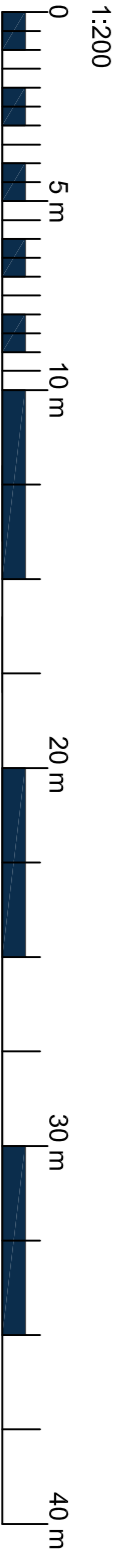
MENEGE SITE LAYOUT

Scale 1:200



MENEGE CONSTRUCTION EXAMPLE

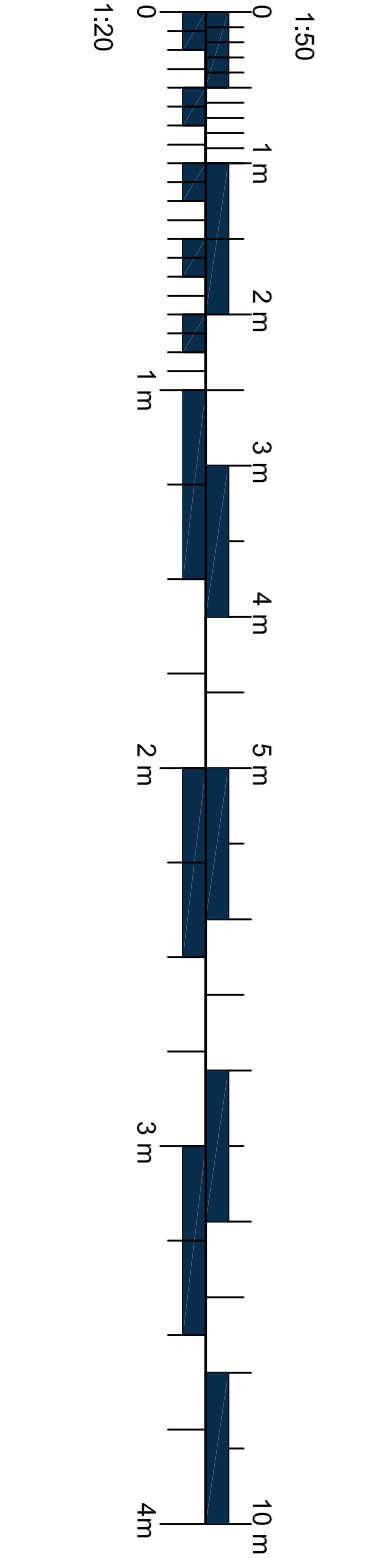
Scale 1:20



MENEGE ELEVATION

Scale 1:50

- NOTES:
1. Use written dimensions only. All dimensions to be checked on site and any discrepancies reported to ACORRUS immediately. If in doubt ask.
 2. Where relevant, significant hazards have been identified on the drawing. Hazards which should be obvious to a competent contractor or unforeseeable have not been identified.
 3. This drawing is confidential and remains the exclusive property of ACORRUS.
 4. Ordnance Survey Paper Map Copying Licence Number: 100039456.



Rev	Date	Description	Drawn	Chk
1		Prepared		
2		Amendment		

PROJECT: KAVANAGH MANOR HOUSE LANE
 MK18 5BG
 TITLE: PROPOSED MANEGE
 SCALE: AS SHOWN @A1
 DATE: 11/21
 DRAWN BY: EB
 CHECKED BY: LG
 JOB NO.: KMH/LG21/219
 DRAWING NO.: 100_05
 REVISION:



PLANNING