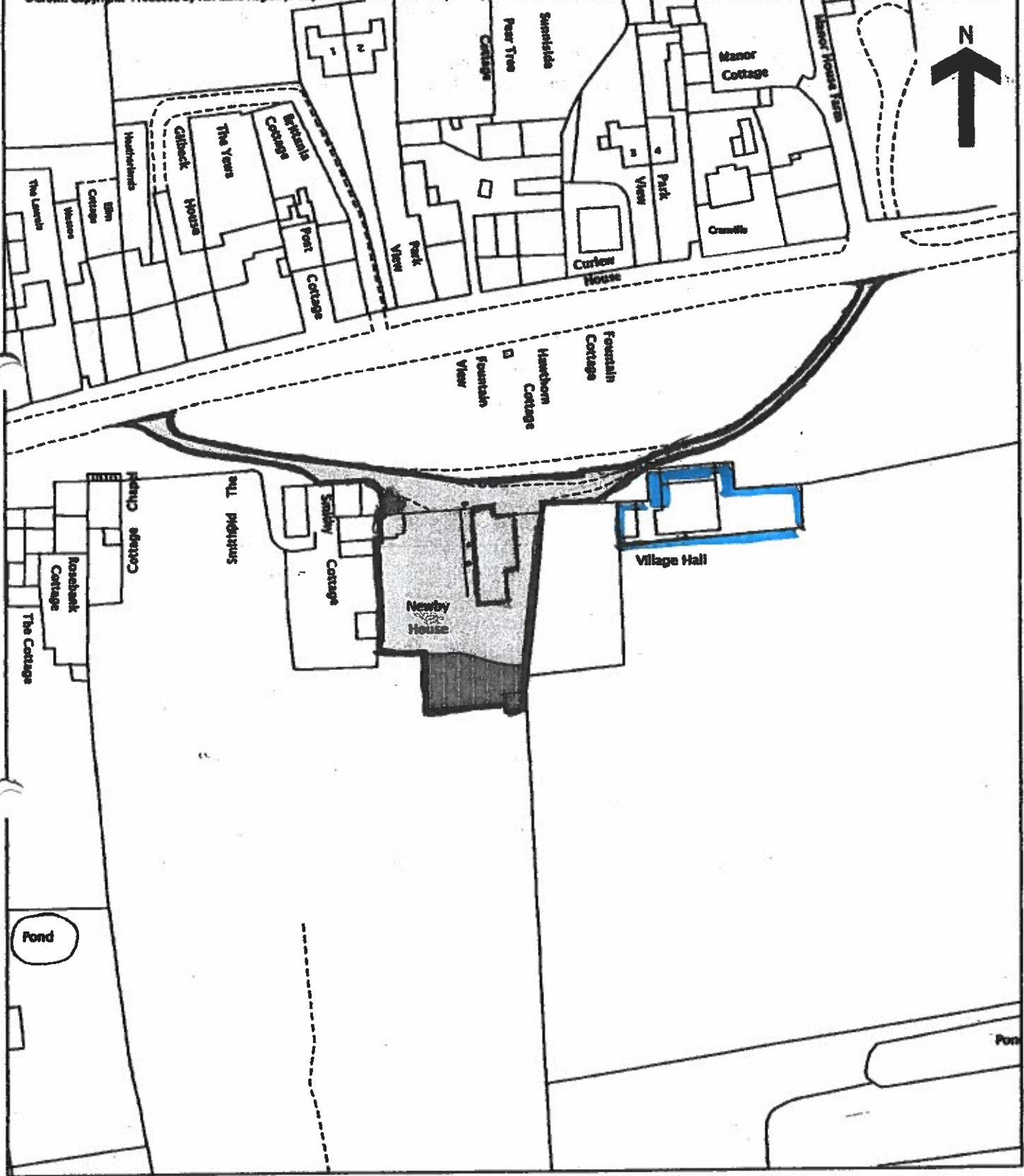




HM Land Registry
Official copy of
title plan

Title number DU252450
Ordnance Survey map reference NZ0810SW
Scale 1:1250 enlarged from 1:2500
Administrative area County Durham



© Crown Copyright. Produced by HM Land Registry. Reproduction in whole or in part is prohibited without the prior written permission of Ordnance Survey. Licence Number 100026316.



 APPLICATION SITE
 PROPERTY BOUNDARY.

161121