

County Series 1:2,500 scale

National Grid 1:2,500 / 1:1,250 scale



Historical Map Pack Legend

GENERAL FEATURES

Wood	Marsh	Reeds
Fir	Mixed Wood	Brush Wood
Orchard	Bush	Rough Pasture
Ford	Stepping Stones	Ferry
Lock	Waterfall	Quarry
Shingle	Gravel Pit	Sand Pit
Trigonometrical Station	Sluice	Trough
Altitude at Trigonometrical Station	Spring	Well
Bench Mark	Mowing Ring	Mooring Post
Surface Level	Permanent Traverse Station	Boundary Stone
Antiquities (site of)	Boundary Post	

Arrow denotes flow of water

ROADS

Road over single track

Road over River or Canal

RAILWAYS

Railway crossing River or Canal

Level Crossing

Cutting

ABBREVIATIONS

Trigonometrical Station	Sluice
Altitude at Trigonometrical Station	Trough
Bench Mark	Spring
Surface Level	Well
Permanent Traverse Station	Mowing Ring
Antiquities (site of)	Mooring Post
Arrow denotes flow of water	Boundary Stone
	Boundary Post

GENERAL FEATURES

Non-cabellous Trees	Slopes	Antiquity (site of)
Coastal Trees	Cliff	Culvert
Orchard Trees	Cave Entrance	Direction of water flow
Copse, Glen	Rock	Electricity Pylon
Scrub	Boulders	Electricity Transmission Line
Bracken	Sloping Masonry	Triangulation Station
Heath	Rooft Building	Traverse Station (permanent)
Rough Grassland	Glasshouse	Bench Mark
Thresh, battings	Archway	Surface Level
Reeds	Change of boundary marking	Revision Point (Encumberment) Exact
	See AREA notes	Revision Point & Bench Mark coincident

Top

Slopes

Quarry

Refuse Heap

Sloping Masonry

Flat Rock

Sand

Sand Pit

Culvert

Archway

Shingle

Boulders

Gravel Pit

Cliff Face

Glazed Roof Building

BOUNDARIES

England & Wales

County Boundary (geographical)

County & Civil Parish Boundary coterminous

Admin County or County Borough Boundary

London Borough Boundary

M B Bdy, U D Bdy, R D Bdy

County District Boundaries based on civil parish

England, Wales & Scotland

Civil Parish Boundary

Boro (or Burgh) Const & Ward Bdy

Co Const Bdy

Parly & Ward Boundaries based on civil parish

Boro (or Burgh) Const & Ward Bdy

Co Const Bdy

Parly & Ward Boundaries not based on civil parish

Scotland

County Boundary (geographical)

Co Cnl Bdy

County Council Boundary

Co of City Bdy

County of the City Boundary

Burgh Bdy

Burgh Boundary

Dist Bdy

District Council Boundary

* Not with parish † Coincident with parish

ABBREVIATIONS

B.H.	Beer House	F.Sta.	Fire Station	M.P.U.	Mail Pick-up	S.L.	Signal Light
B.M.	Bench Mark	G.P.	Guide Post	M.S.	Mile Stone	S.L.	Sluice
B.P.	Boundary Post	G.V.C.	Gas Valve Compound	N.T.	National Trust	S.P.	Signal Post
B.S.	Boundary Stone	H.	Hydrant or Hydraulic	N.T.L.	Normal Tidal Limit	Spr.	Spring
C.	Croft	ha	Hectares	N.T.S.	National Trust for Scotland	S.Sta.	Signal Station
C.H.	Club House	L.B.	Letter Box	P.	Pillar, Pole or Post	T.C.B.	Telephone Call Box
Chy.	Chimney	L.B.Sta.	Lighthouse	P.C.	Public Convenience	T.C.P.	Telephone Call Post
Cn.	Capstan	L.C.	Level Crossing	P.C.B.	Police Call Box	Tk.	Tank or Track
O.Fn.	Drinking Fountain	L.G.	Loading Gauge	P.H.	Public House	Tr.	Trough
Dk.	Dock	L.Ha.	Lighthouse	P.O.	Post Office	Tr.	Traverse Station
E.I.P.	Electricity Pillar or Pole	L.Twr.	Lighting Tower	P.	Pump	W.	Wall
E.T.L.	Electricity Transmission Line	M.	Metres	P.T.P.	Police Telephone Pillar	W.B.	Weighbridge
F.A.	Fire Alarm	M.H.W.	Mean High Water	Rsr.	Reservoir	Wd.Pp.	Wind Pump
F.A.P.	Fire Alarm Pillar	M.H.W.S.	Mean High Water Springs	R.H.	Road House	Wks.	Works
F.B.	Filter Bed, Foot Bridge	M.L.W.	Mean Low Water	R.P.	Revision Point	W.Pt.	Water Point
F.B.M.	Fundamental Bench Mark	M.L.W.S.	Mean Low Water Springs	S.	Stone	W.T.	Water Tap
F.S.	Flagstaff	M.P.	Mile or Mooring Post	S.B.	Signal Box		

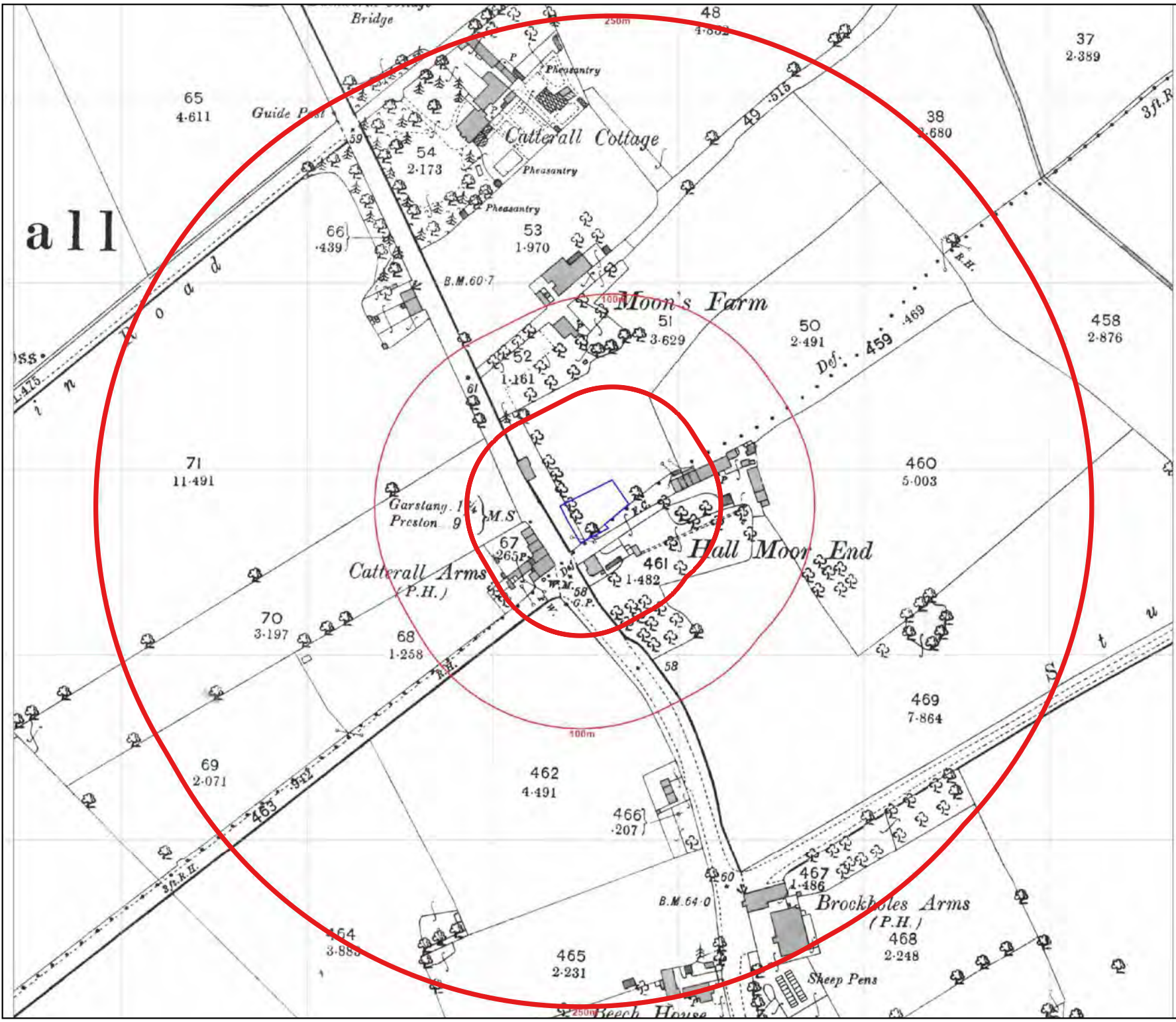
County Series 1:1,250 scale ~ County Series & National Grid 1:2,500 scale

Information present on these legends is sourced from the same Ordnance Survey mapping as the maps used in this product.

If you have a query regarding any of the maps provided within this map pack, please contact GroundSure's technical helpline. We will endeavour to answer any queries you may have.

Technical Helpline:
Tel 08444159000

groundsureinsight@groundsure.com
www.groundsure.com



Demeter Environmental Ltd
 Liverpool Office:
 Hanover House
 Hanover Street
 Liverpool
 L1 3DZ

Tel: 0151 521 2539
 Fax: 0151 909 3661

Brighton Office:
 Gemini House
 136-140 Old Shoreham Road
 Brighton, East Sussex
 BN3 7BD
 Tel: 01273 741 727

Email: enquiries@demeter-environmental.co.uk

Date of Map: 1890

Site Name: 83 Garstang Road

Scale: 1:2,700 at A4

Demeter Environmental Ltd
Liverpool Office:
Hanover House
Hanover Street
Liverpool
L1 3DZ

Tel: 0151 521 2539
Fax: 0151 909 3661

Brighton Office:
Gemini House
136-140 Old Shoreham Road
Brighton, East Sussex
BN3 7BD
Tel: 01273 741 727

Email: enquiries@demeter-environmental.co.uk

Date of Map: 1891

Site Name: 83 Garstang Road

Scale: 1:2,700 at A4





Demeter Environmental Ltd
Liverpool Office:
Hanover House
Hanover Street
Liverpool
L1 3DZ

Tel: 0151 521 2539
Fax: 0151 909 3661

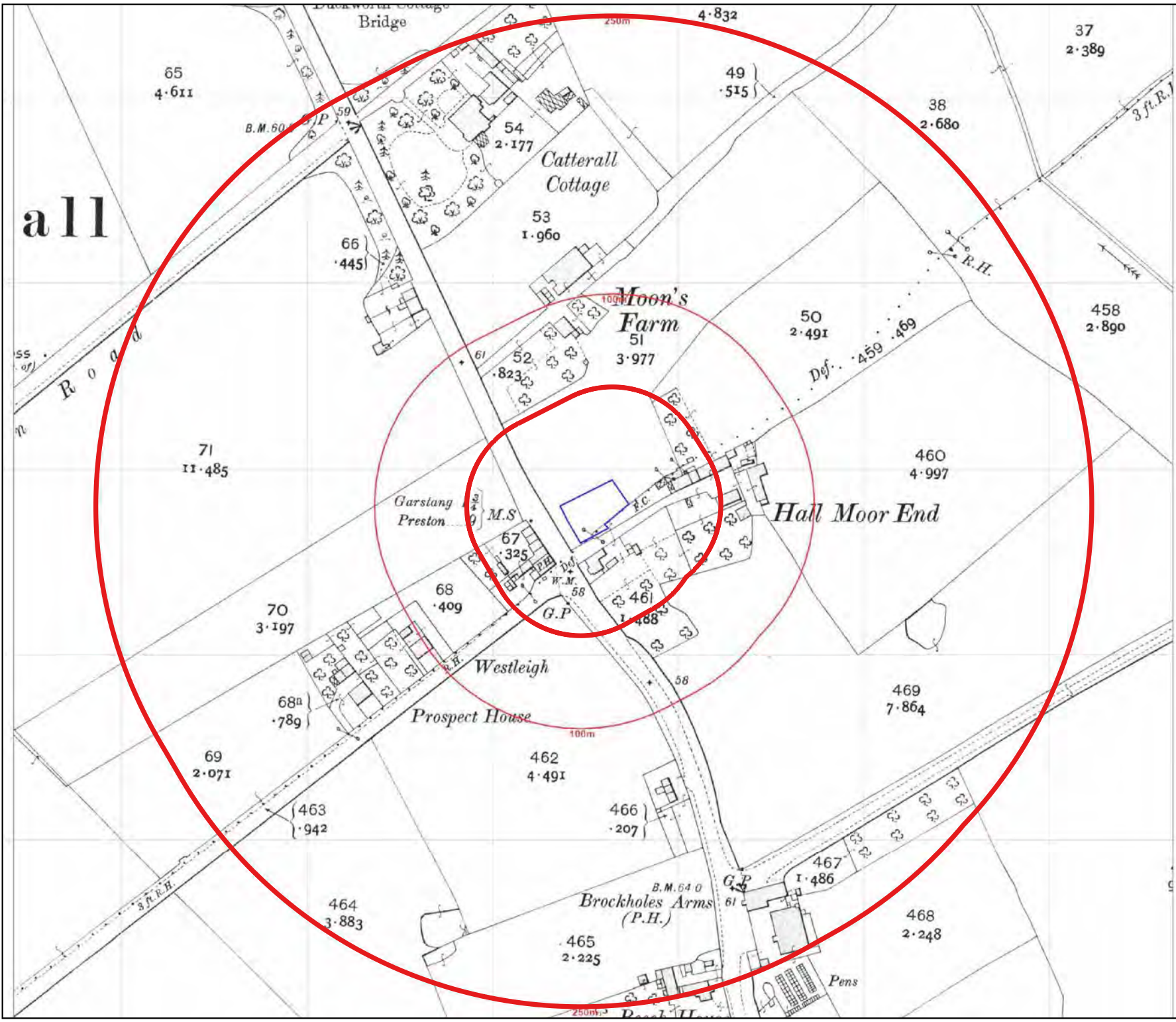
Brighton Office:
Gemini House
136-140 Old Shoreham Road
Brighton, East Sussex
BN3 7BD
Tel: 01273 741 727

Email: enquiries@demeter-environmental.co.uk

Date of Map: 1910-1914

Site Name: 83 Garstang Road

Scale: 1:2,700 at A4



Demeter Environmental Ltd
 Liverpool Office:
 Hanover House
 Hanover Street
 Liverpool
 L1 3DZ

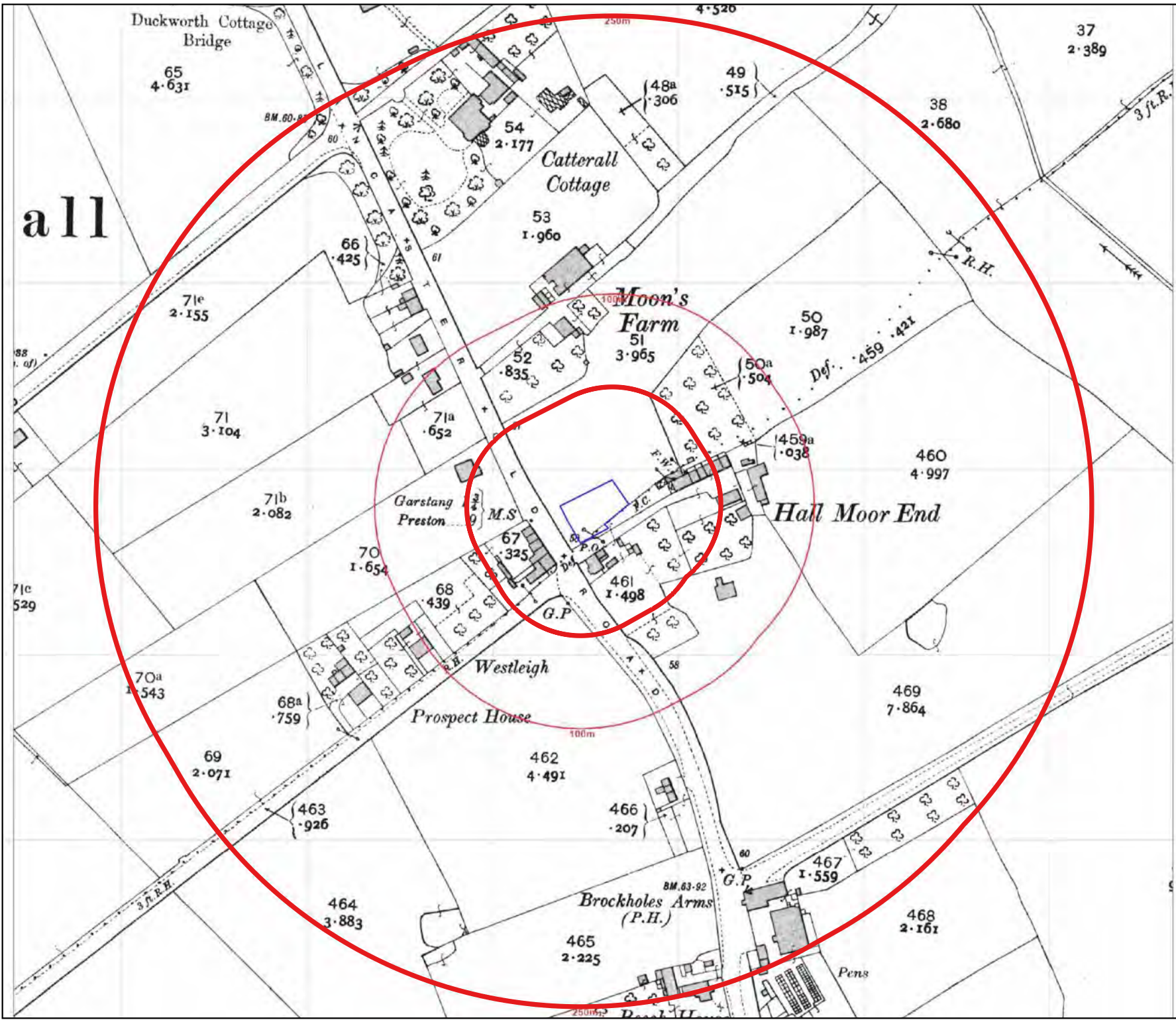
Tel: 0151 521 2539
 Fax: 0151 909 3661

Brighton Office:
 Gemini House
 136-140 Old Shoreham Road
 Brighton, East Sussex
 BN3 7BD
 Tel: 01273 741 727

Email: enquiries@demeter-environmental.co.uk

Site Name: 83 Garstang Road

Scale: 1:2,700 at A4



all

Demeter Environmental Ltd
 Liverpool Office:
 Hanover House
 Hanover Street
 Liverpool
 L1 3DZ

Tel: 0151 521 2539
 Fax: 0151 909 3661

Brighton Office:
 Gemini House
 136-140 Old Shoreham Road
 Brighton, East Sussex
 BN3 7BD
 Tel: 01273 741 727

Email: enquiries@demeter-environmental.co.uk

Date of Map: 1932

Site Name: 83 Garstang Road

Scale: 1:2,700 at A4



Demeter Environmental Ltd
Liverpool Office:
Hanover House
Hanover Street
Liverpool
L1 3DZ

Tel: 0151 521 2539
Fax: 0151 909 3661

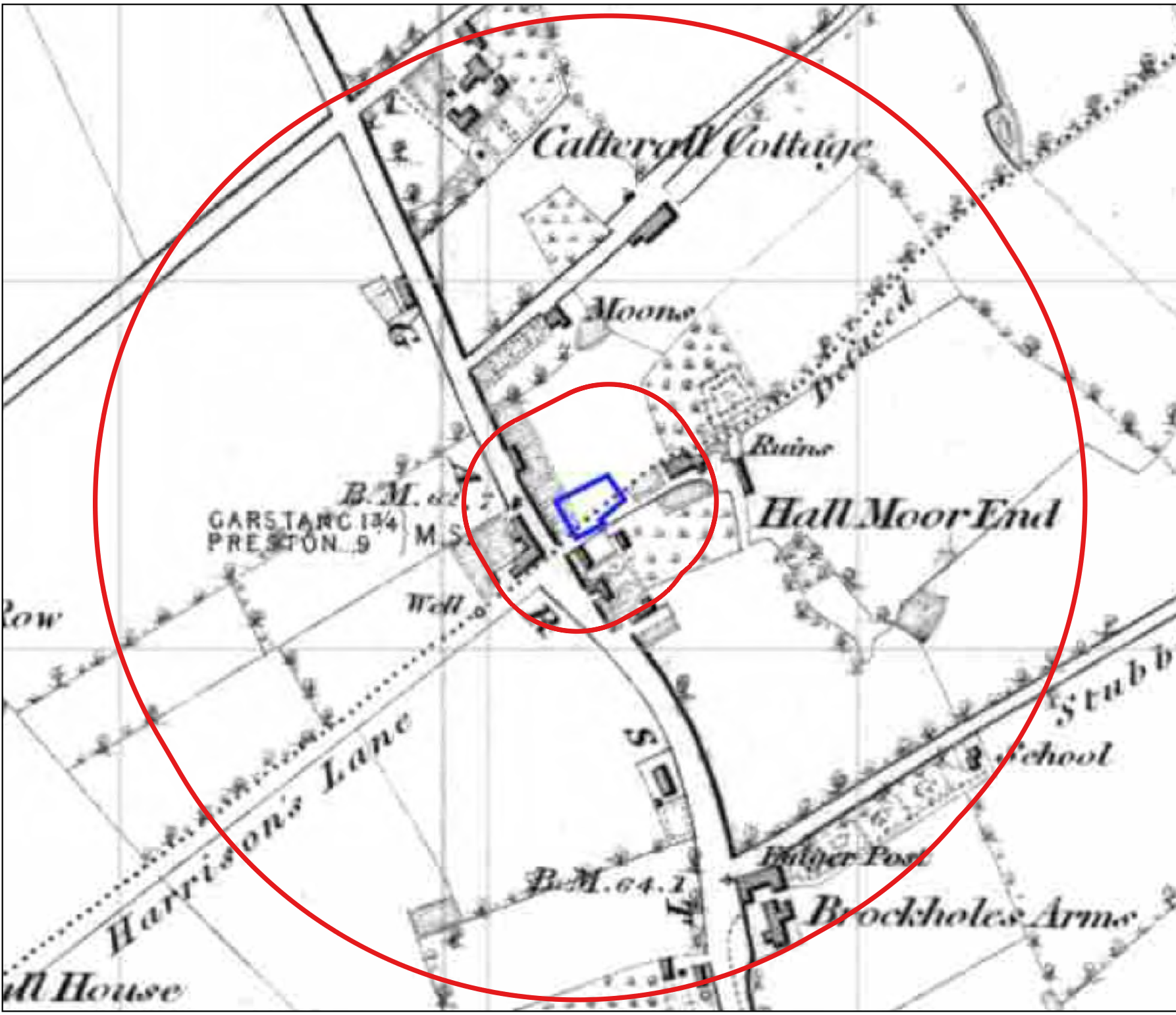
Brighton Office:
Gemini House
136-140 Old Shoreham Road
Brighton, East Sussex
BN3 7BD
Tel: 01273 741 727

Email: enquiries@demeter-environmental.co.uk

Date of Map: 1933

Site Name: 83 Garstang Road

Scale: 1:2,700 at A4



Demeter Environmental Ltd
Liverpool Office:
Hanover House
Hanover Street
Liverpool
L1 3DZ

Tel: 0151 521 2539
Fax: 0151 909 3661

Brighton Office:
Gemini House
136-140 Old Shoreham Road
Brighton, East Sussex
BN3 7BD
Tel: 01273 741 727

Email: enquiries@demeter-environmental.co.uk

Date of Map: 1946-1947

Site Name: 83 Garstang Road

Scale: 1:2,700 at A4



Demeter Environmental Ltd
Liverpool Office:
Hanover House
Hanover Street
Liverpool
L1 3DZ

Tel: 0151 521 2539
Fax: 0151 909 3661

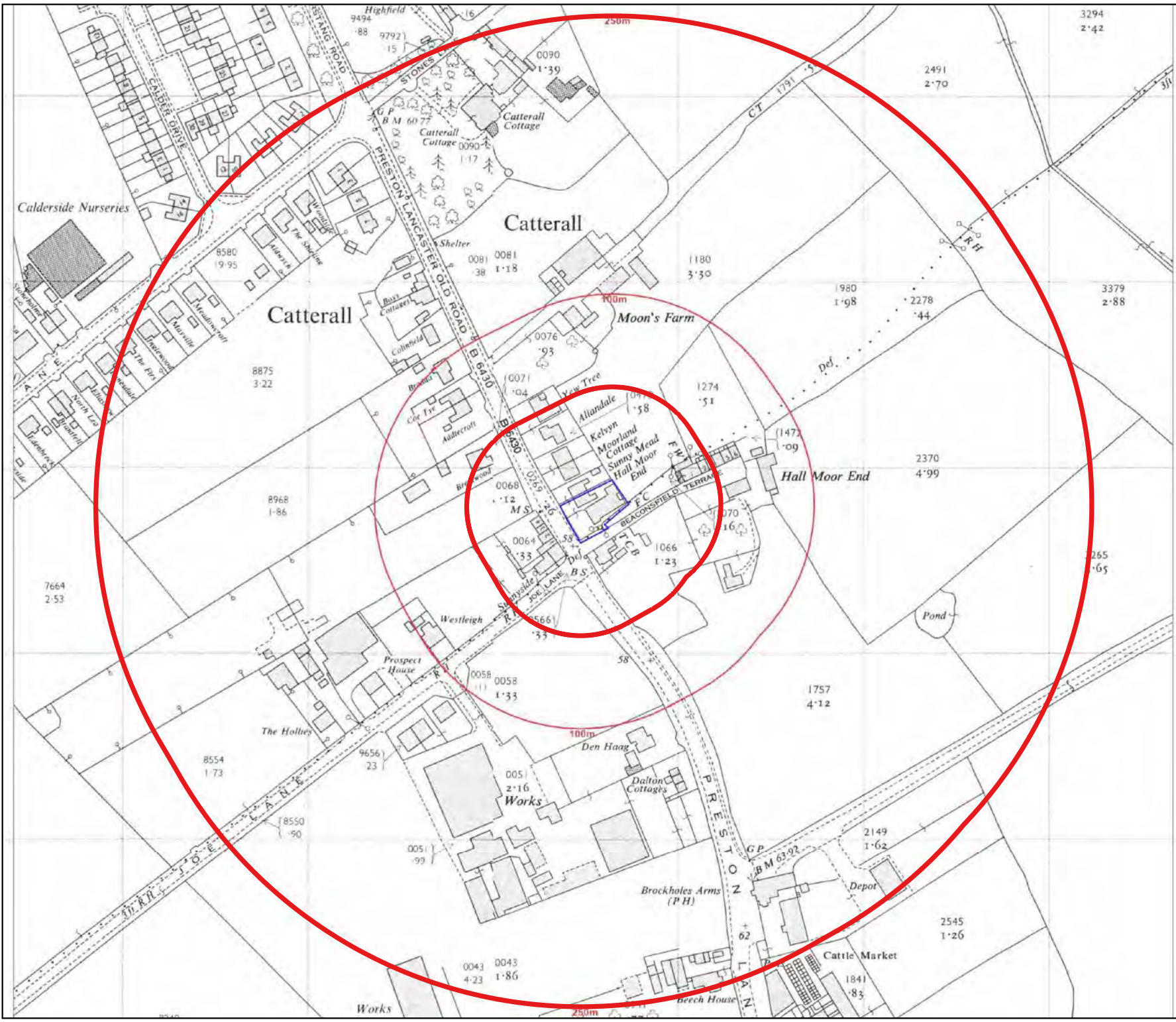
Brighton Office:
Gemini House
136-140 Old Shoreham Road
Brighton, East Sussex
BN3 7BD
Tel: 01273 741 727

Email: enquiries@demeter-environmental.co.uk

Date of Map: 1951

Site Name: 83 Garstang Road

Scale: 1:2,700 at A4



Demeter Environmental Ltd
 Liverpool Office:
 Hanover House
 Hanover Street
 Liverpool
 L1 3DZ

Tel: 0151 521 2539
 Fax: 0151 909 3661

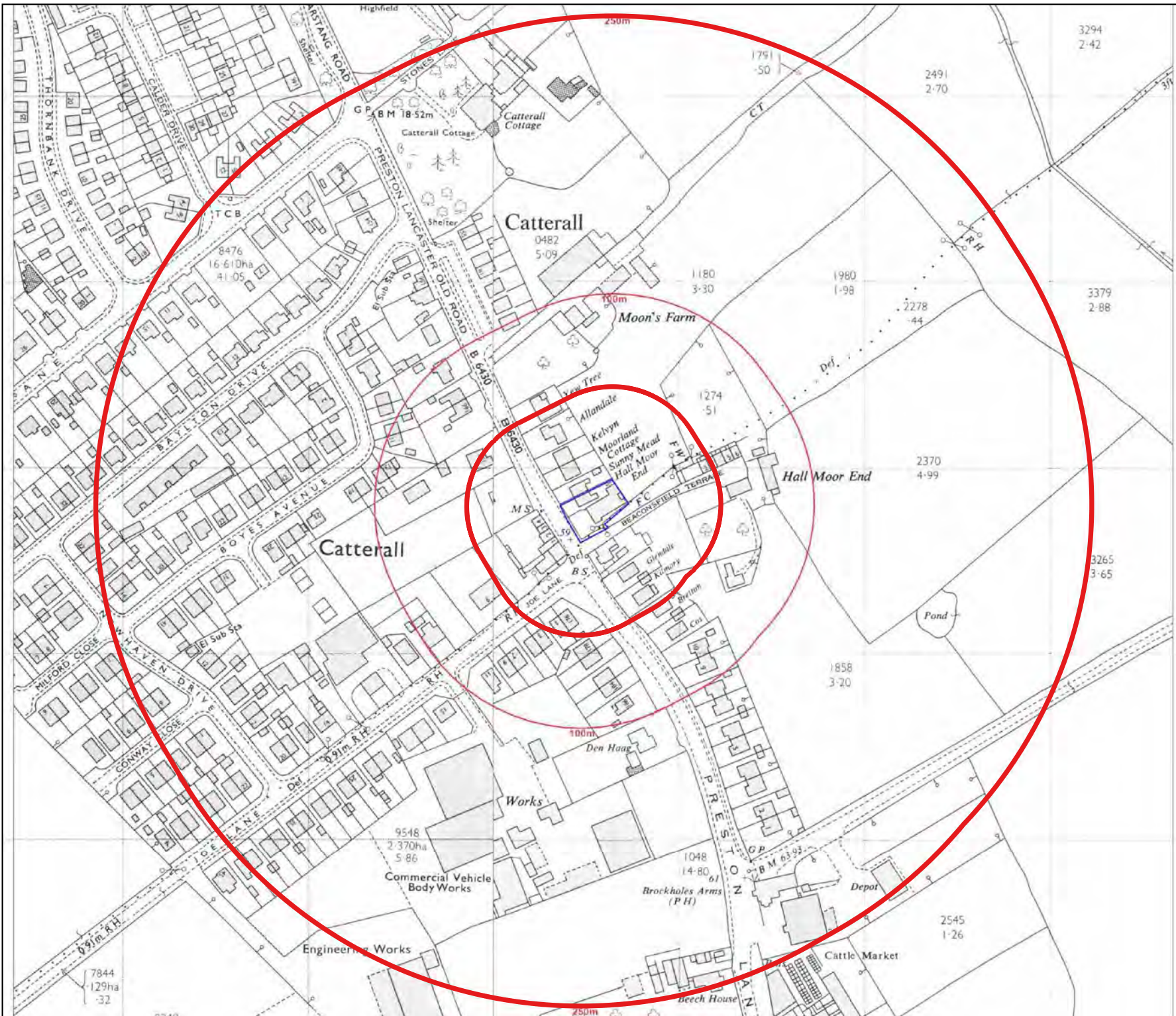
Brighton Office:
 Gemini House
 136-140 Old Shoreham Road
 Brighton, East Sussex
 BN3 7BD
 Tel: 01273 741 727

Email: enquiries@demeter-environmental.co.uk

Date of Map: 1960-1962

Site Name: 83 Garstang Road

Scale: 1:2,700 at A4



Demeter Environmental Ltd
 Liverpool Office:
 Hanover House
 Hanover Street
 Liverpool
 L1 3DZ

Tel: 0151 521 2539
 Fax: 0151 909 3661

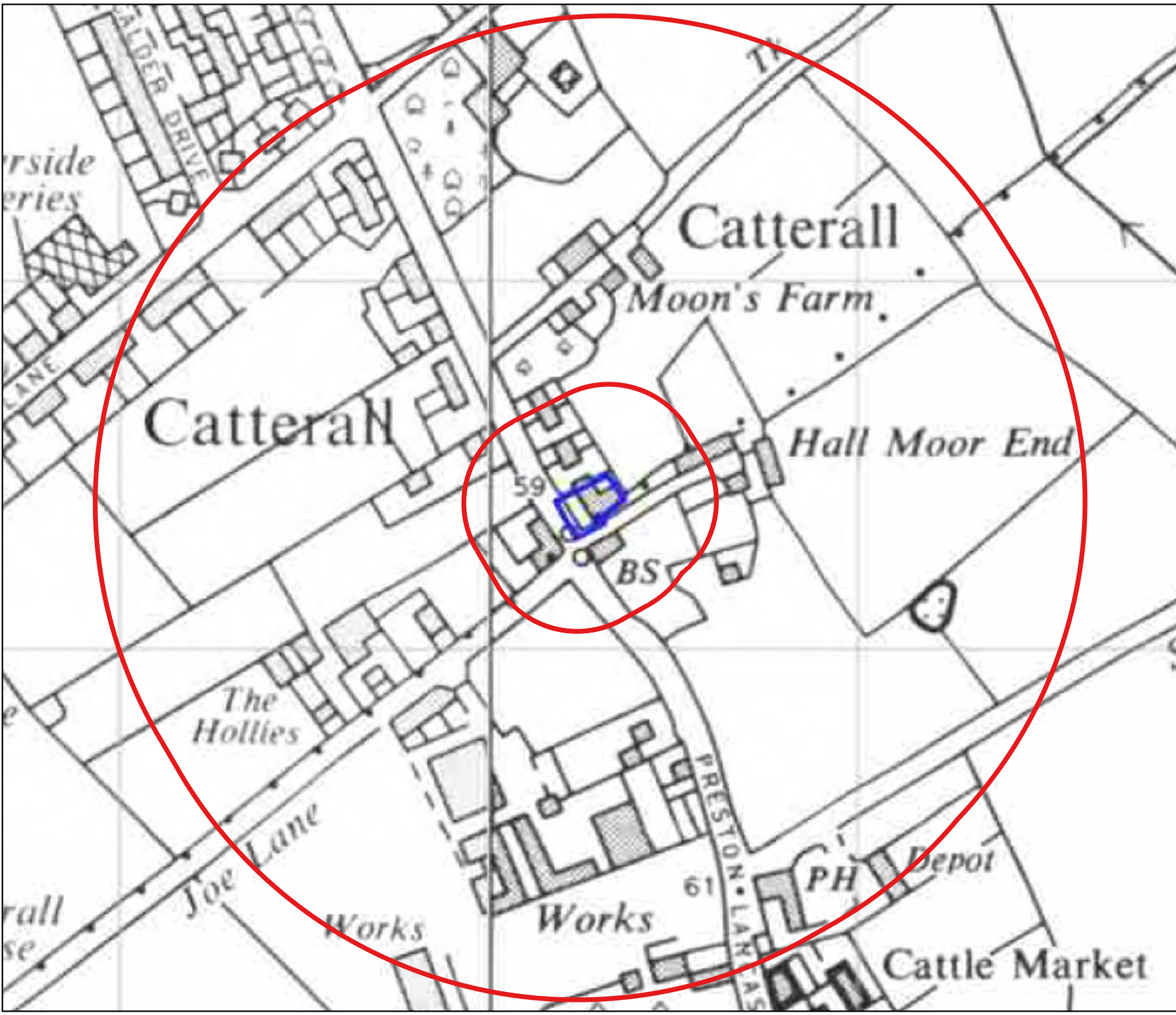
Brighton Office:
 Gemini House
 136-140 Old Shoreham Road
 Brighton, East Sussex
 BN3 7BD
 Tel: 01273 741 727

Email: enquiries@demeter-environmental.co.uk

Date of Map: 1965-1967

Site Name: 83 Garstang Road

Scale: 1:2,700 at A4



Demeter Environmental Ltd
Liverpool Office:
Hanover House
Hanover Street
Liverpool
L1 3DZ

Tel: 0151 521 2539
Fax: 0151 909 3661

Brighton Office:
Gemini House
136-140 Old Shoreham Road
Brighton, East Sussex
BN3 7BD
Tel: 01273 741 727

Email: enquiries@demeter-environmental.co.uk

Date of Map: 1967-1968

Site Name: 83 Garstang Road

Scale: 1:2,700 at A4



Demeter Environmental Ltd
Liverpool Office:
Hanover House
Hanover Street
Liverpool
L1 3DZ

Tel: 0151 521 2539
Fax: 0151 909 3661

Brighton Office:
Gemini House
136-140 Old Shoreham Road
Brighton, East Sussex
BN3 7BD
Tel: 01273 741 727

Email: enquiries@demeter-environmental.co.uk

Date of Map: 1988-1992

Site Name: 83 Garstang Road

Scale: 1:2,700 at A4

Demeter Environmental Ltd
Liverpool Office:
Hanover House
Hanover Street
Liverpool
L1 3DZ

Tel: 0151 521 2539
Fax: 0151 909 3661

Brighton Office:
Gemini House
136-140 Old Shoreham Road
Brighton, East Sussex
BN3 7BD
Tel: 01273 741 727

Email: enquiries@demeter-environmental.co.uk

Date of Map: 1992-1994

Site Name: 83 Garstang Road

Scale: 1:2,700 at A4

