

# County Series 1:2,500 scale

# National Grid 1:2,500 / 1:1,250 scale



# Historical Map Pack Legend

**GENERAL FEATURES**

Wood	Marsh	Reeds
Fir	Mixed Wood	Brush Wood
Orchard	Bush	Rough Pasture
Ford	Stepping Stones	Ferry
Lock	Waterfall	Quarry
Shingle	Gravel Pit	Sand Pit
Trigonometrical Station	Sluice	Trough
Altitude at Trigonometrical Station	Spring	Well
Bench Mark	Mowing Ring	Mooring Post
Surface Level	Permanent Traverse Station	Boundary Stone
Antiquities (site of)	Boundary Post	

Arrow denotes flow of water

**GENERAL FEATURES**

Non-calciferous Trees	Slopes	Antiquity (site of)
Calciferous Trees	Cliff	Culvert
Surveyed Trees	Cave Entrance	Direction of water flow
Orchard Trees	Rock	Electricity Pylon
Copse, Glen	Boulders	Electricity Transmission Line
Scrub	Sloping Masonry	Triangulation Station
Bracken	Rooft Building	Traverse Station (permanent)
Heath	Glasshouse	Bench Mark
Rough Grassland	Archway	Surface Level
Thresh, battings	Change of boundary marking	Revision Point (Encumbered) Exact
Reeds	See AREAS notes	Revision Point & Bench Mark coincident

Top	Slopes	Quarry	Refuse Heap	Sloping Masonry
Flat Rock	Sand	Sand Pit	Culvert	Archway
Shingle	Boulders	Gravel Pit	Cliff Face	Glazed Roof Building

**ROADS**

Road over single stream

Road over River or Canal

**RAILWAYS**

Railway crossing River or Canal

Level Crossing

Embankment

Cutting

**BOUNDARIES**

**England & Wales**

- County Boundary (geographical)
- County & Civil Parish Boundary coterminous
- Admin County or County Borough Boundary
- London Borough Boundary
- County District Boundaries based on civil parish

**England, Wales & Scotland**

- Civil Parish Boundary
- Parly & Ward Boundaries based on civil parish
- Parly & Ward Boundaries not based on civil parish

**Scotland**

- County Boundary (geographical)
- County Council Boundary
- County of the City Boundary
- Burgh Boundary
- District Council Boundary

\* Not with parish    † Coincident with parish

**ABBREVIATIONS**

Trigonometrical Station	Sluice
Altitude at Trigonometrical Station	Trough
Bench Mark	Spring
Surface Level	Well
Permanent Traverse Station	Mowing Ring
Antiquities (site of)	Mooring Post
Arrow denotes flow of water	Boundary Stone
	Boundary Post

**ABBREVIATIONS**

B.H.	Beer House	F.Sta.	Fire Station	M.P.U.	Mail Pick-up	S.L.	Signal Light
B.M.	Bench Mark	G.P.	Guide Post	M.S.	Mile Stone	S.L.	Sluice
B.P.	Boundary Post	G.V.C.	Gas Valve Compound	N.T.	National Trust	S.P.	Signal Post
B.S.	Boundary Stone	H.	Hydrant or Hydraulic	N.T.L.	Normal Tidal Limit	Spr.	Spring
C.	Croft	ha	Hectares	N.T.S.	National Trust for Scotland	S.Sta.	Signal Station
C.H.	Club House	L.B.	Letter Box	P.	Pillar, Pole or Post	T.C.B.	Telephone Call Box
Chy.	Chimney	L.B.Sta.	Lilleshall Station	P.C.	Public Convenience	T.C.P.	Telephone Call Post
Cn.	Capstan	L.C.	Level Crossing	P.C.B.	Police Call Box	Tk.	Tank or Track
O.Fn.	Drinking Fountain	L.G.	Loading Gauge	P.H.	Public House	Tr.	Trough
Dk.	Dock	L.Ha.	Lighthouse	P.O.	Post Office	W.	Wall
E.I.P.	Electricity Pillar or Pole	L.Twr.	Lighting Tower	P.	Pump	W.B.	Weighbridge
E.T.L.	Electricity Transmission Line	M.	Metres	P.T.P.	Police Telephone Pillar	Wd.Pp.	Wind Pump
F.A.	Fire Alarm	M.H.W.	Mean High Water	Rsr.	Reservoir	Wks.	Work
F.A.P.	Fire Alarm Pillar	M.H.W.S.	Mean High Water Springs	R.H.	Road House	W.Pt.	Water Point
F.B.	Filter Bed, Foot Bridge	M.L.W.	Mean Low Water	R.P.	Revision Point	W.T.	Water Tap
F.B.M.	Fundamental Bench Mark	M.L.W.S.	Mean Low Water Springs	S.	Stone		
F.S.	Flagstaff	M.P.	Mile or Mooring Post	S.B.	Signal Box		

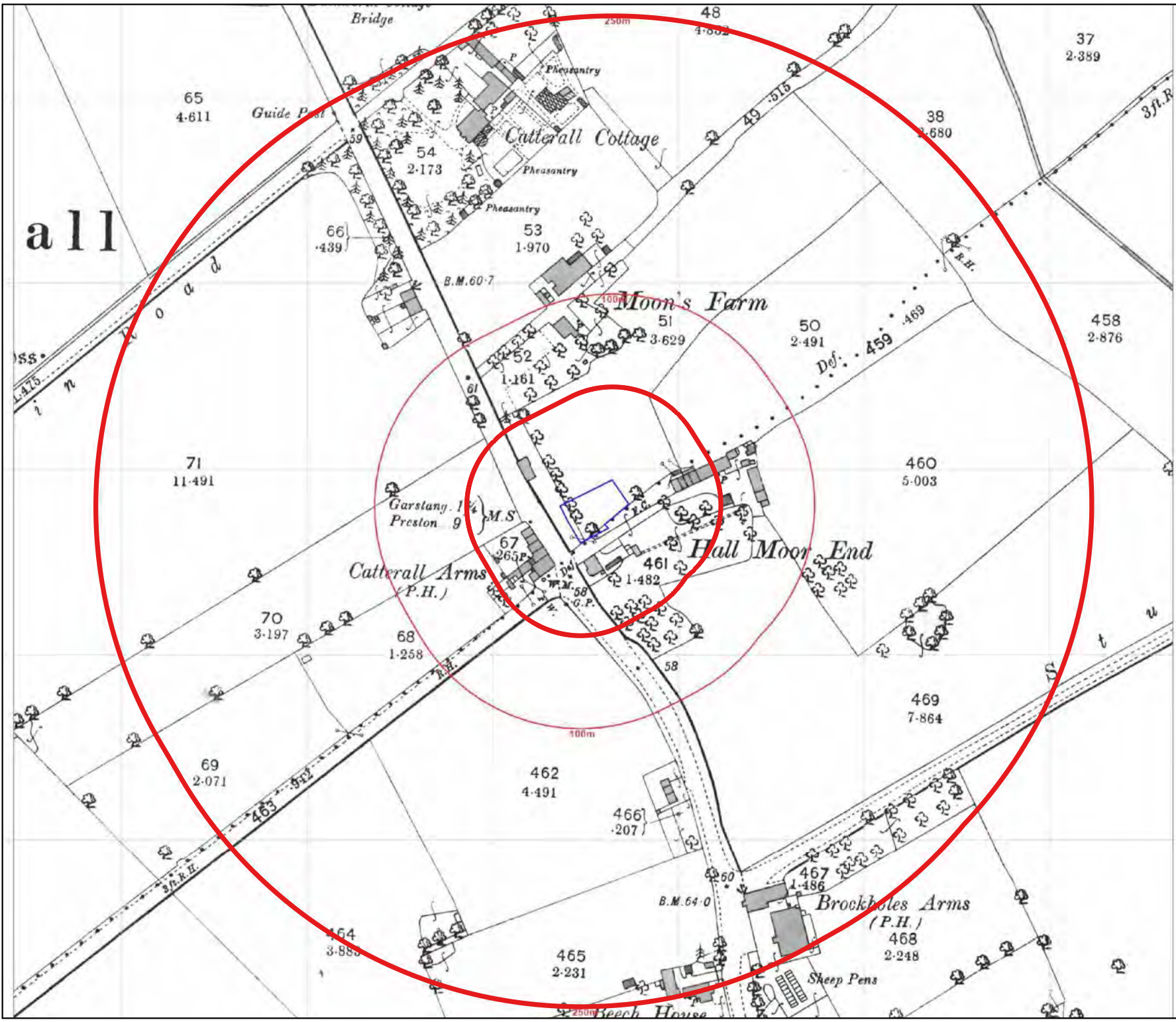
# County Series 1:1,250 scale ~ County Series & National Grid 1:2,500 scale

Information present on these legends is sourced from the same Ordnance Survey mapping as the maps used in this product.

If you have a query regarding any of the maps provided within this map pack, please contact GroundSure's technical helpline. We will endeavour to answer any queries you may have.

Technical Helpline:  
Tel 08444159000

[groundsurreinsight@groundsure.com](mailto:groundsurreinsight@groundsure.com)  
[www.groundsure.com](http://www.groundsure.com)



all

Demeter Environmental Ltd  
 Liverpool Office:  
 Hanover House  
 Hanover Street  
 Liverpool  
 L1 3DZ

Tel: 0151 521 2539  
 Fax: 0151 909 3661

Brighton Office:  
 Gemini House  
 136-140 Old Shoreham Road  
 Brighton, East Sussex  
 BN3 7BD  
 Tel: 01273 741 727

Email: [enquiries@demeter-environmental.co.uk](mailto:enquiries@demeter-environmental.co.uk)

Date of Map: 1890

Site Name: 83 Garstang Road

Scale: 1:2,700 at A4



Demeter Environmental Ltd  
Liverpool Office:  
Hanover House  
Hanover Street  
Liverpool  
L1 3DZ

Tel: 0151 521 2539  
Fax: 0151 909 3661

Brighton Office:  
Gemini House  
136-140 Old Shoreham Road  
Brighton, East Sussex  
BN3 7BD  
Tel: 01273 741 727

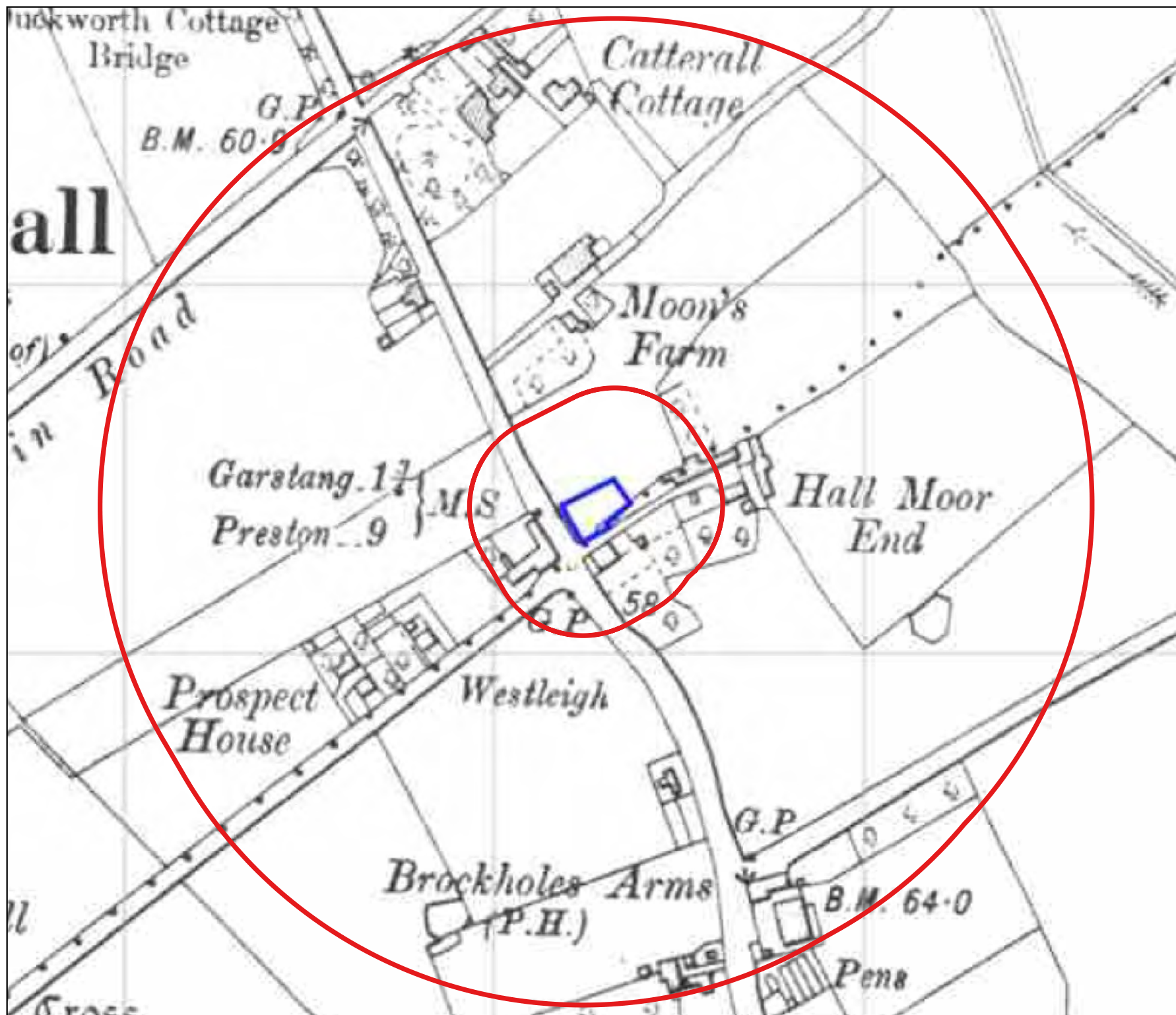
Email: [enquiries@demeter-environmental.co.uk](mailto:enquiries@demeter-environmental.co.uk)

Date of Map: 1891

Site Name: 83 Garstang Road

Scale: 1:2,700 at A4





Demeter Environmental Ltd  
Liverpool Office:  
Hanover House  
Hanover Street  
Liverpool  
L1 3DZ

Tel: 0151 521 2539  
Fax: 0151 909 3661

Brighton Office:  
Gemini House  
136-140 Old Shoreham Road  
Brighton, East Sussex  
BN3 7BD  
Tel: 01273 741 727

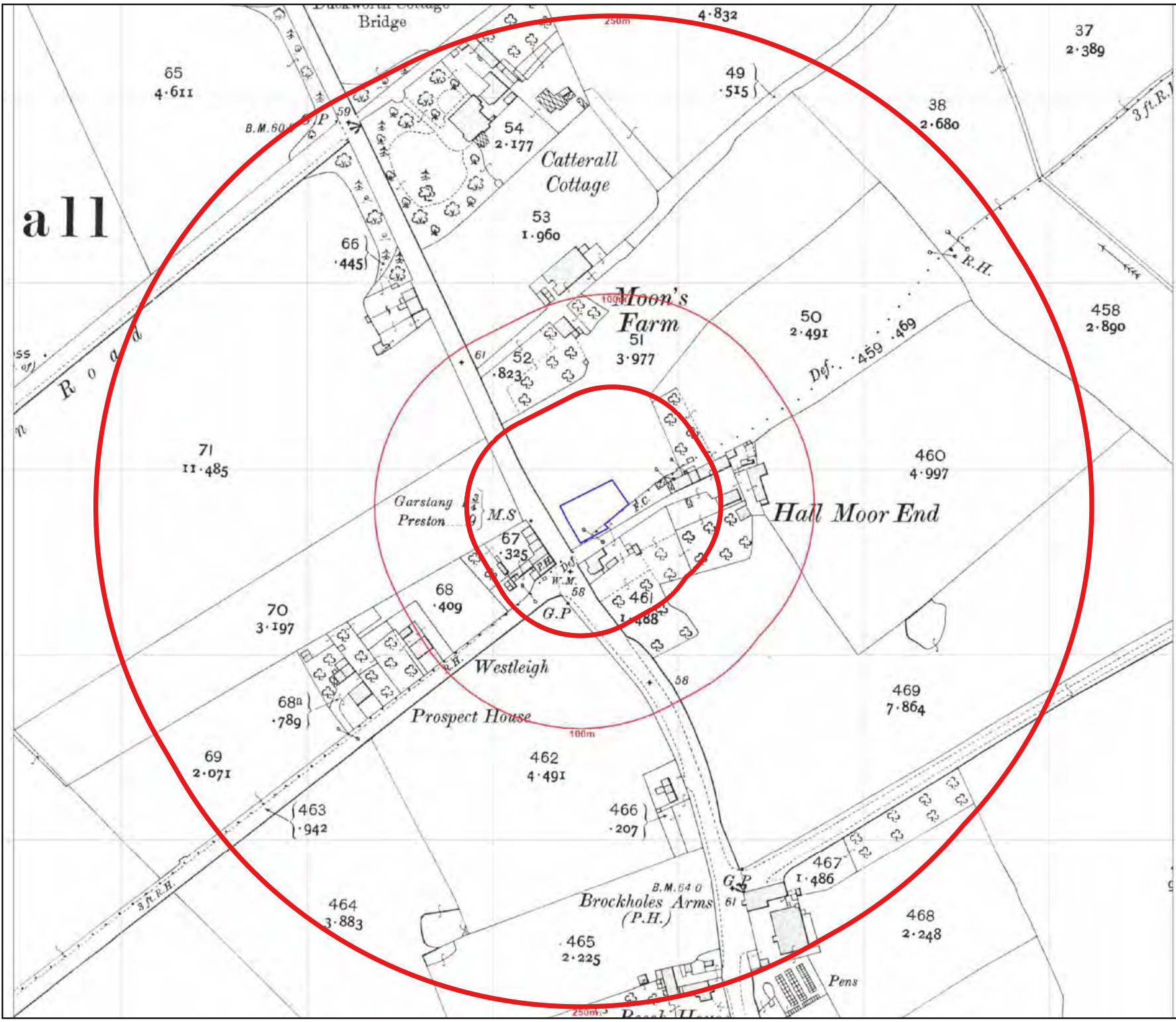
Email: [enquiries@demeter-environmental.co.uk](mailto:enquiries@demeter-environmental.co.uk)

Date of Map: 1910-1914

Site Name: 83 Garstang Road

Scale: 1:2,700 at A4





Demeter Environmental Ltd  
 Liverpool Office:  
 Hanover House  
 Hanover Street  
 Liverpool  
 L1 3DZ

Tel: 0151 521 2539  
 Fax: 0151 909 3661

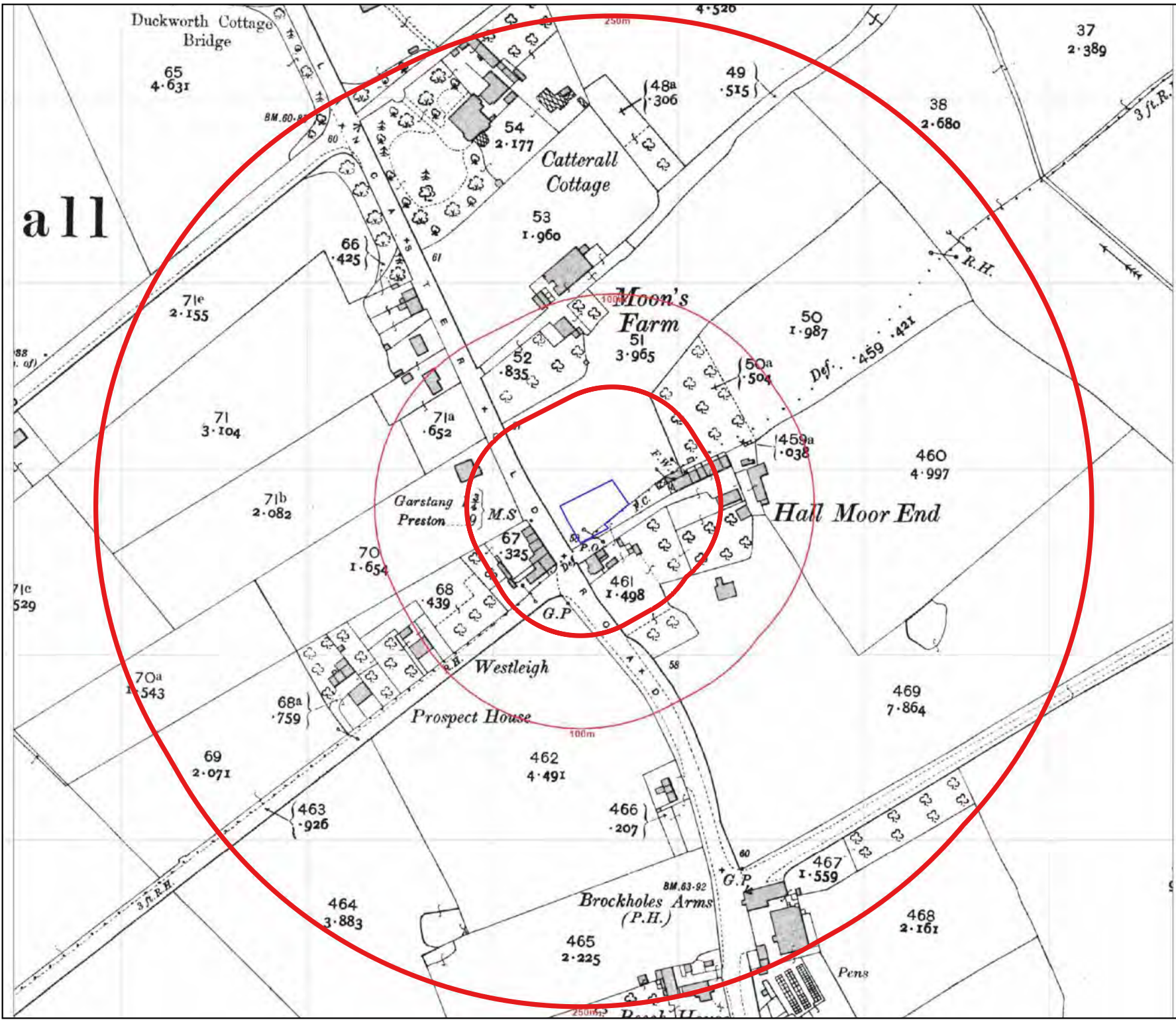
Brighton Office:  
 Gemini House  
 136-140 Old Shoreham Road  
 Brighton, East Sussex  
 BN3 7BD  
 Tel: 01273 741 727

Email: [enquiries@demeter-environmental.co.uk](mailto:enquiries@demeter-environmental.co.uk)

Site Name: 83 Garstang Road

Scale: 1:2,700 at A4





all

Demeter Environmental Ltd  
 Liverpool Office:  
 Hanover House  
 Hanover Street  
 Liverpool  
 L1 3DZ

Tel: 0151 521 2539  
 Fax: 0151 909 3661

Brighton Office:  
 Gemini House  
 136-140 Old Shoreham Road  
 Brighton, East Sussex  
 BN3 7BD  
 Tel: 01273 741 727

Email: [enquiries@demeter-environmental.co.uk](mailto:enquiries@demeter-environmental.co.uk)

Date of Map: 1932

Site Name: 83 Garstang Road

Scale: 1:2,700 at A4



Demeter Environmental Ltd

Liverpool Office:

Hanover House

Hanover Street

Liverpool

L1 3DZ

Tel: 0151 521 2539

Fax: 0151 909 3661

Brighton Office:

Gemini House

136-140 Old Shoreham Road

Brighton, East Sussex

BN3 7BD

Tel: 01273 741 727

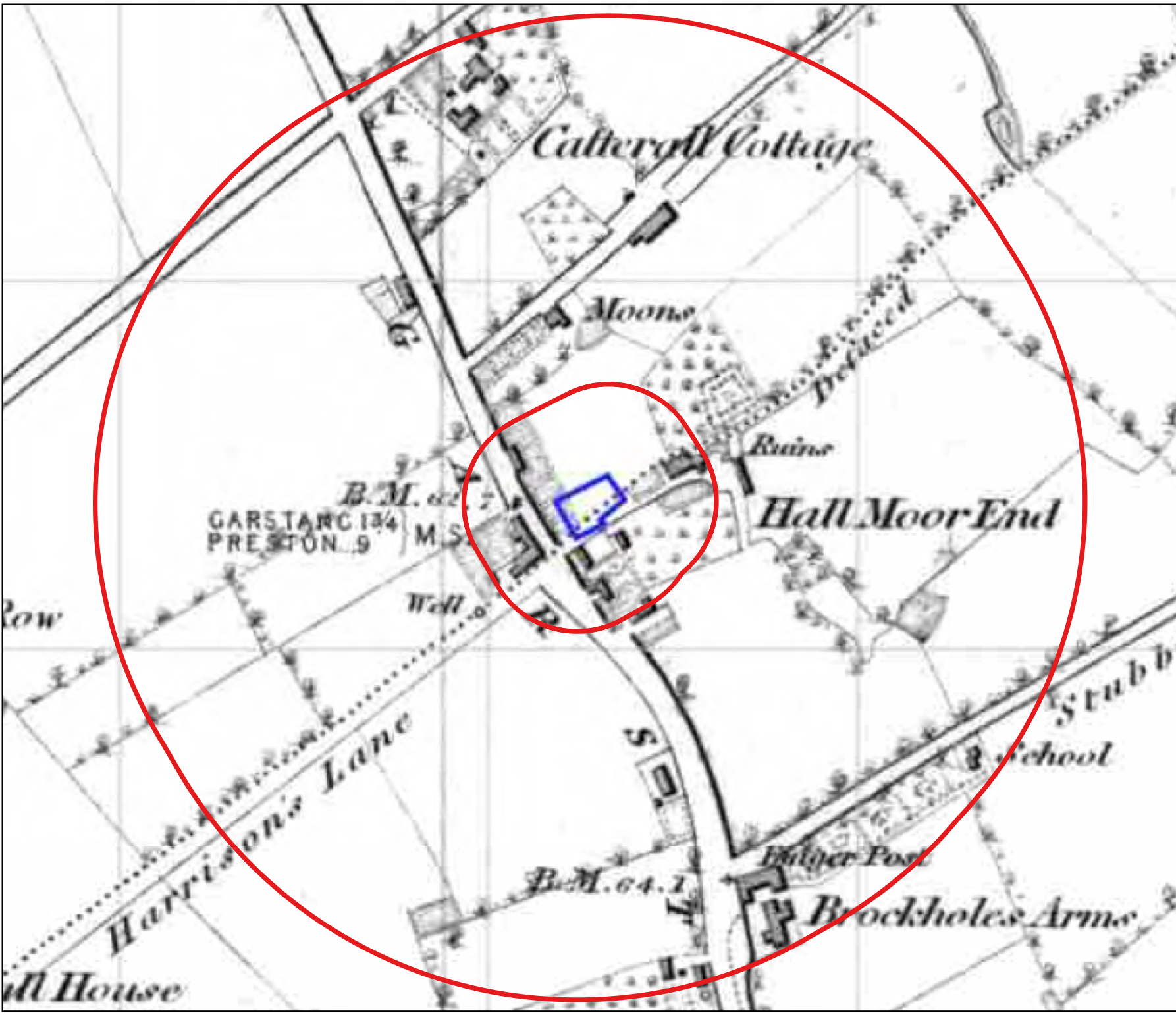
Email: [enquiries@demeter-environmental.co.uk](mailto:enquiries@demeter-environmental.co.uk)

Date of Map: 1933

Site Name: 83 Garstang Road

Scale: 1:2,700 at A4





Demeter Environmental Ltd  
Liverpool Office:  
Hanover House  
Hanover Street  
Liverpool  
L1 3DZ

Tel: 0151 521 2539  
Fax: 0151 909 3661

Brighton Office:  
Gemini House  
136-140 Old Shoreham Road  
Brighton, East Sussex  
BN3 7BD  
Tel: 01273 741 727

Email: [enquiries@demeter-environmental.co.uk](mailto:enquiries@demeter-environmental.co.uk)

Date of Map: 1946-1947

Site Name: 83 Garstang Road

Scale: 1:2,700 at A4





Demeter Environmental Ltd  
Liverpool Office:  
Hanover House  
Hanover Street  
Liverpool  
L1 3DZ

Tel: 0151 521 2539  
Fax: 0151 909 3661

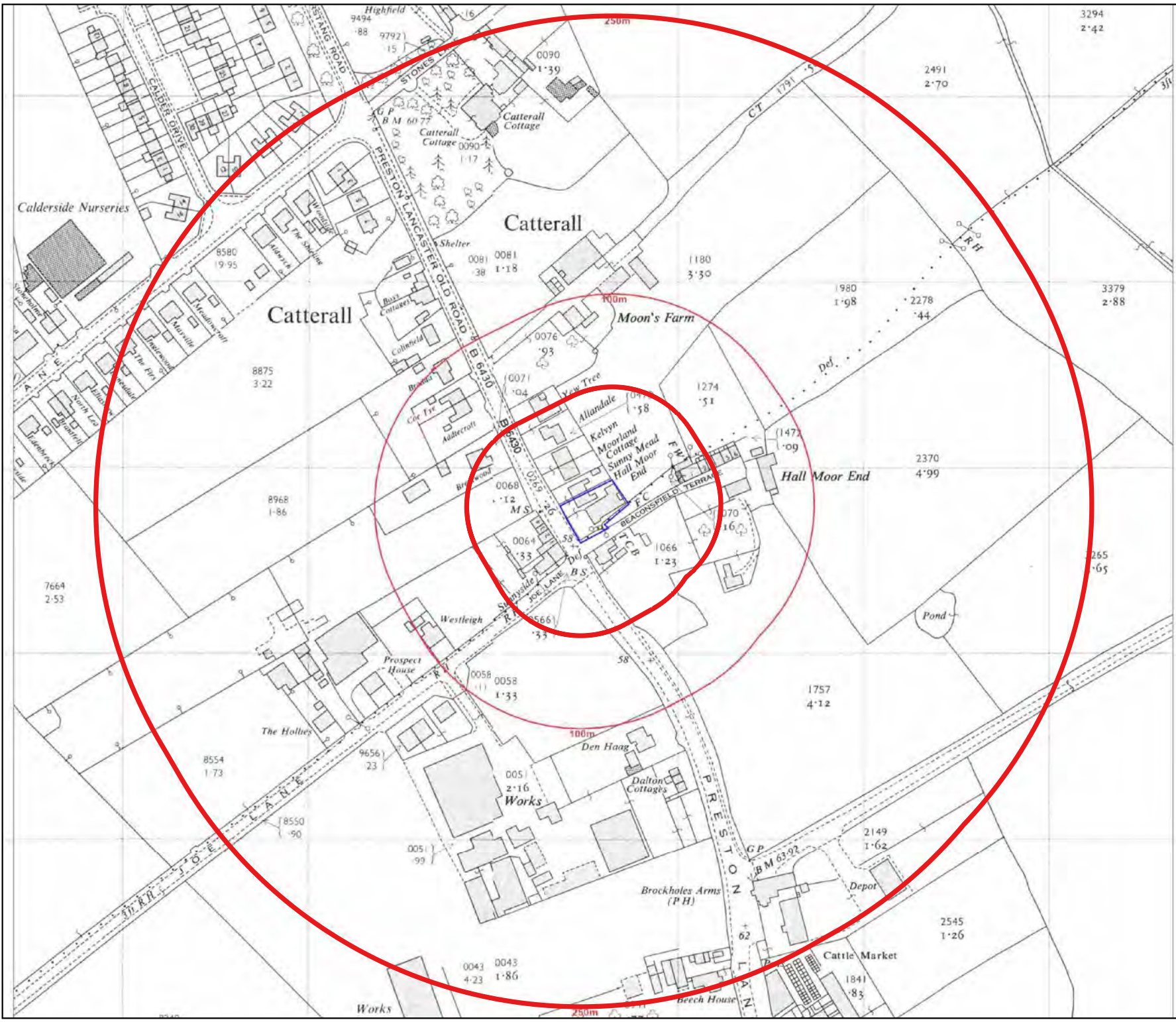
Brighton Office:  
Gemini House  
136-140 Old Shoreham Road  
Brighton, East Sussex  
BN3 7BD  
Tel: 01273 741 727

Email: [enquiries@demeter-environmental.co.uk](mailto:enquiries@demeter-environmental.co.uk)

Date of Map: 1951

Site Name: 83 Garstang Road

Scale: 1:2,700 at A4



Demeter Environmental Ltd  
 Liverpool Office:  
 Hanover House  
 Hanover Street  
 Liverpool  
 L1 3DZ

Tel: 0151 521 2539  
 Fax: 0151 909 3661

Brighton Office:  
 Gemini House  
 136-140 Old Shoreham Road  
 Brighton, East Sussex  
 BN3 7BD  
 Tel: 01273 741 727

Email: [enquiries@demeter-environmental.co.uk](mailto:enquiries@demeter-environmental.co.uk)

Date of Map: 1960-1962

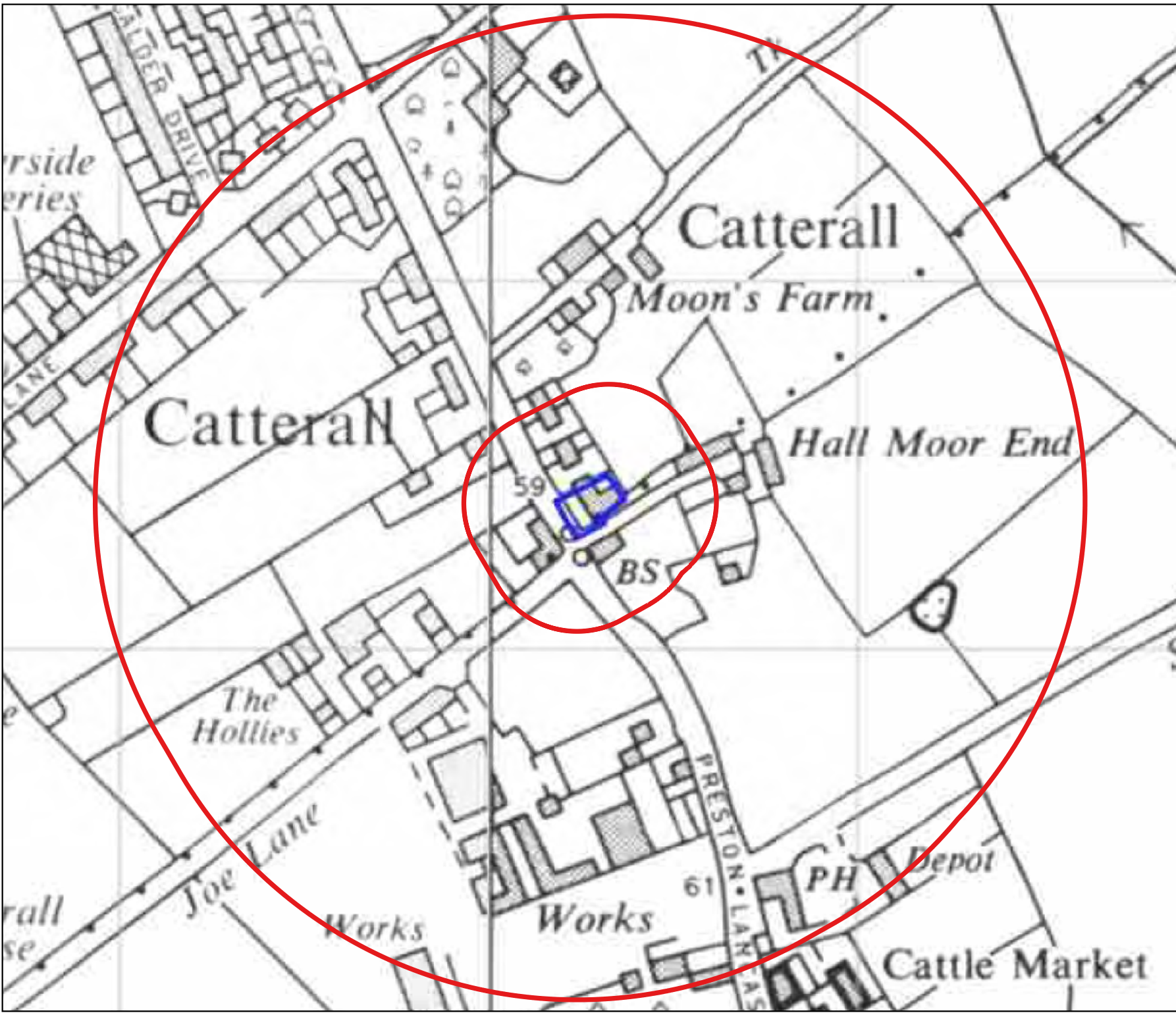
Site Name: 83 Garstang Road

Scale: 1:2,700 at A4









Demeter Environmental Ltd  
Liverpool Office:  
Hanover House  
Hanover Street  
Liverpool  
L1 3DZ

Tel: 0151 521 2539  
Fax: 0151 909 3661

Brighton Office:  
Gemini House  
136-140 Old Shoreham Road  
Brighton, East Sussex  
BN3 7BD  
Tel: 01273 741 727

Email: [enquiries@demeter-environmental.co.uk](mailto:enquiries@demeter-environmental.co.uk)

Date of Map: 1967-1968

Site Name: 83 Garstang Road

Scale: 1:2,700 at A4





Demeter Environmental Ltd  
Liverpool Office:  
Hanover House  
Hanover Street  
Liverpool  
L1 3DZ

Tel: 0151 521 2539  
Fax: 0151 909 3661

Brighton Office:  
Gemini House  
136-140 Old Shoreham Road  
Brighton, East Sussex  
BN3 7BD  
Tel: 01273 741 727

Email: [enquiries@demeter-environmental.co.uk](mailto:enquiries@demeter-environmental.co.uk)

Date of Map: 1988-1992

Site Name: 83 Garstang Road

Scale: 1:2,700 at A4



Demeter Environmental Ltd  
Liverpool Office:  
Hanover House  
Hanover Street  
Liverpool  
L1 3DZ

Tel: 0151 521 2539  
Fax: 0151 909 3661

Brighton Office:  
Gemini House  
136-140 Old Shoreham Road  
Brighton, East Sussex  
BN3 7BD  
Tel: 01273 741 727

Email: [enquiries@demeter-environmental.co.uk](mailto:enquiries@demeter-environmental.co.uk)

Date of Map: 1992-1994

Site Name: 83 Garstang Road

Scale: 1:2,700 at A4

