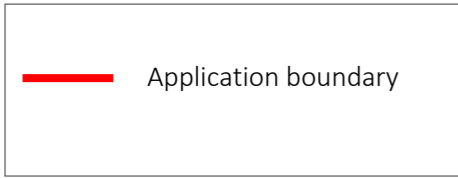
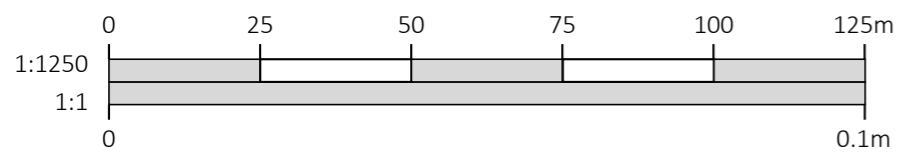


KEY



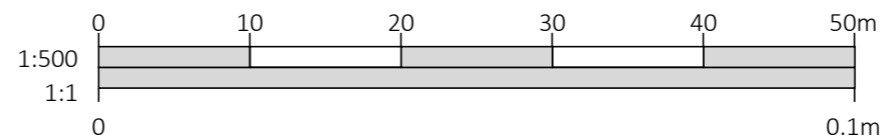
LOCATION PLAN

Proposed
Scale 1:1250



BLOCK PLAN

Proposed
Scale 1:500



Ordnance Survey, ©Crown Copyright 2021. All rights reserved. Licence number 100019980



DRAWINGS PRODUCED BY

T.J. Crump Oakwrights Ltd
The Lakes, Swainshill,
Hereford, HR4 7PU

+44 (0)1432 353353
enquiries@oakwrights.co.uk

© This drawing, its contents, and all information contained therein is protected by Copyright. It may be used once only for its intended purpose under a contract with T.J. Crump Oakwrights Ltd, but not for any other use or purpose. This drawing is for Planning purposes and does not constitute a construction issue drawing. All setting out dimensions and levels are indicative and are subject to detailed site survey and site conditions. The Client and their agent are responsible for ensuring that Building Control and construction drawings are carried out following Planning approval. Scaling from this drawing is for Local Planning Authority information only.

CLIENT

Mr & Mrs Hubber

SITE ADDRESS

'Plot 2', Land West Of Muffins Gap,
Lombard Street, Orston,
Nottinghamshire, NG13 9NG

PROJECT

Erection Of Detached Dwelling

DEPARTMENT

ARCHITECTURE

DRAWING

PROPOSED LOCATION PLAN

SCALE

1:1250 and 1:500 @ A3

DATE DRAWN

24.11.21

DATE ISSUED

03.12.21

DRAWN

DR

CHECKED

CA

ISSUE STATUS

PLANNING

DRG. NO.

2110787.HUB-02

REV.

A