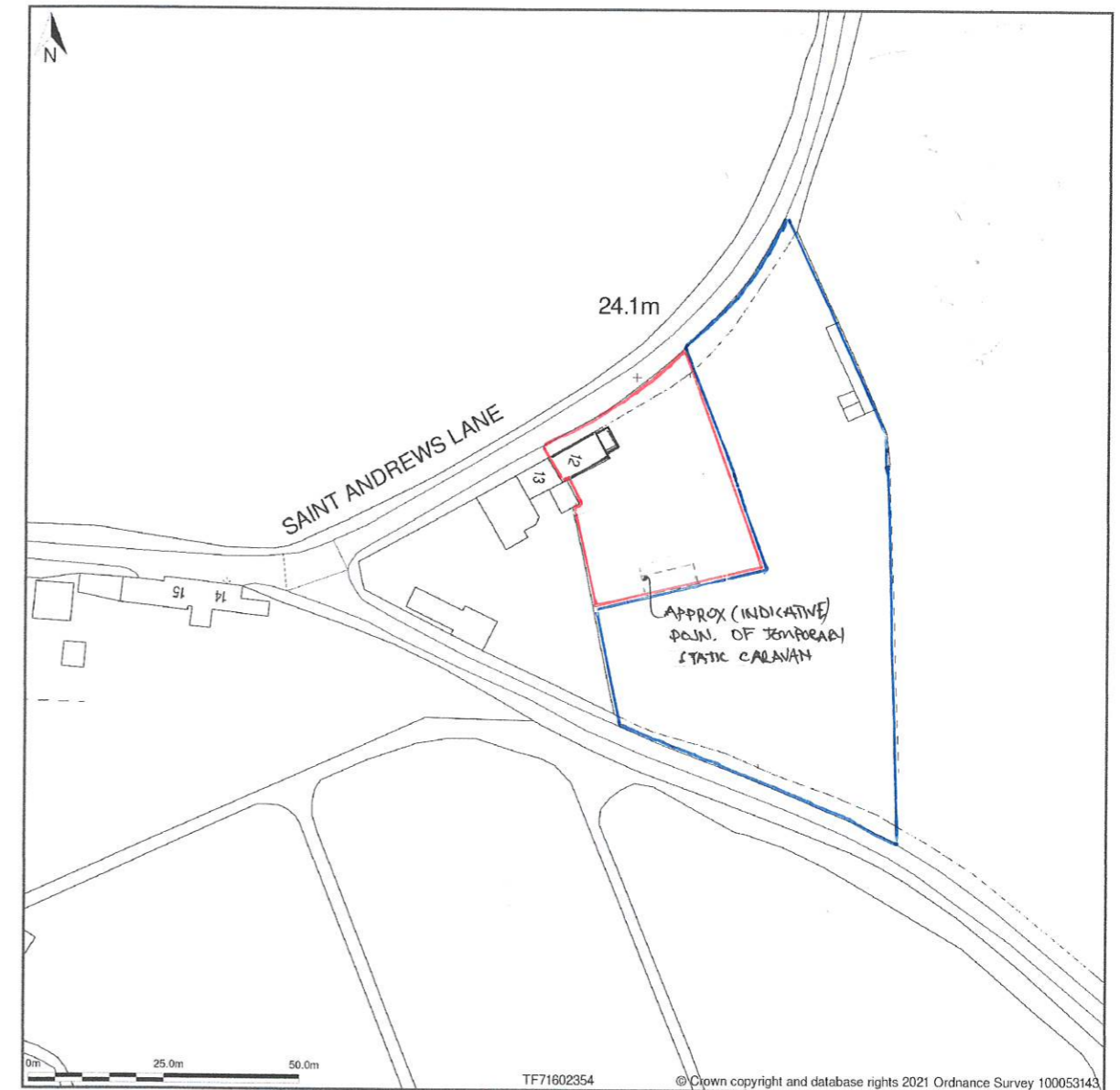
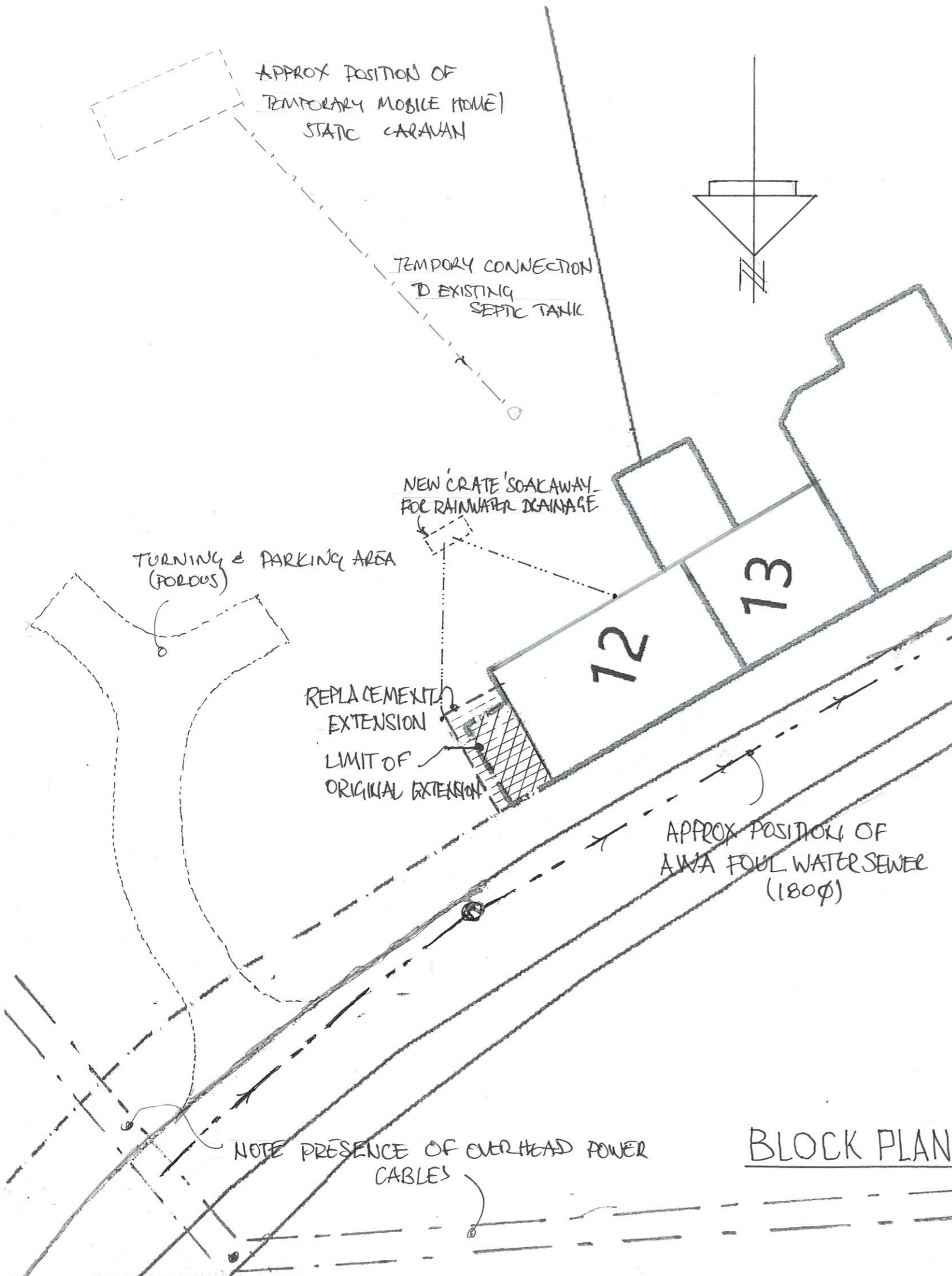


High Cottages, 12, St Andrews Lane, Congham, Norfolk, PE32 1DS




Site Plan shows area bounded by: 571504.05, 323441.71 571704.05, 323641.71 (at a scale of 1:1250), OSGridRef: TF71602354. The representation of a road, track or path is no evidence of a right of way. The representation of features as lines is no evidence of a property boundary.

Produced on 1st Dec 2021 from the Ordnance Survey National Geographic Database and incorporating surveyed revision available at this date. Reproduction in whole or part is prohibited without the prior permission of Ordnance Survey. © Crown copyright 2021. Supplied by www.buyaplan.co.uk a licensed Ordnance Survey partner (100053143). Unique plan reference: #00689073-34F0E4

Ordnance Survey and the OS Symbol are registered trademarks of Ordnance Survey, the national mapping agency of Great Britain. are Copyright © Pass Inc Ltd 2021

LOCATION PLAN
1:1250

BLOCK PLAN 1:200

PROJECT	Alterations at High cottages ,12 St Andrews Lane Congham Norfolk PE32 1DS	
CLIENT	Messrs P & D Clifton Brown	
DRAWING	Location and Block Plan	
Drawing No.	1525.01	Date November 2021
Scale	1:1250 and 1:200	at A3 size
Note: this drawing must be read together with any specification and measurements shall be taken from site or as stated. Scaled measurements are indicative only.		
This drawing is copyright © Allgood & Davey		
ALLGOOD & DAVEY	tel 01603 861961	 RICS Chartered Surveyors info@a-davey.com Designers and property consultants 3 Close Norwich NR1 4DH
info@a-davey.com Designers and property consultants		