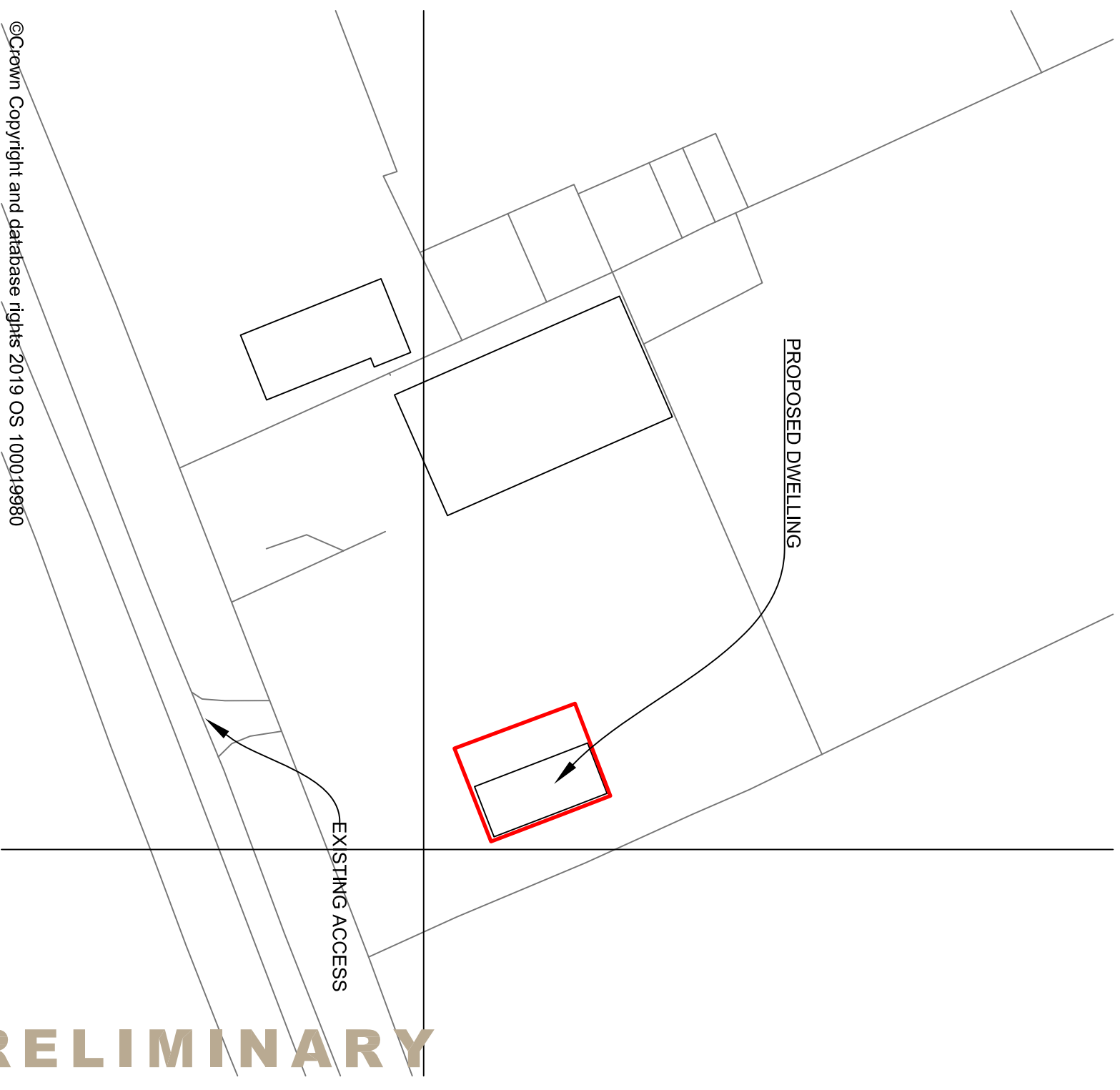


LOCATION PLAN

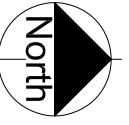
Scale 1:2500



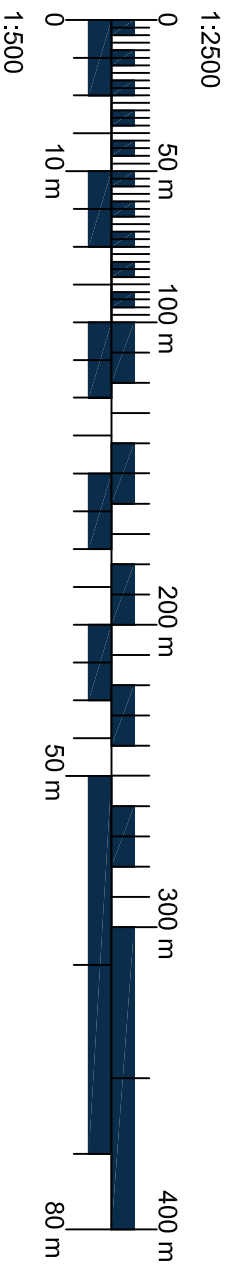
BLOCK PLAN

Scale 1:500

PRELIMINARY



- NOTES:
1. Use within dimensions only. All dimensions to be checked on site and any discrepancies reported to ACORUS immediately. If in doubt ask.
 2. Where relevant, significant hazards have been identified on the drawings, unforeseeable have not been identified.
 3. This drawing is confidential and remains the exclusive property of ACORUS.
 4. ACORUS Rural Property Services Ltd.



Rev.	Date	Description	Dwn	CHK
		Amendment		Checked

PROJECT
PARTNER
LAND EAST OF BUNGGLARS HALL
MK17 0LA

TITLE
SITE LOCATION & BLOCK PLAN
PROPOSED CONVERSION

SCALE
AS SHOWN @A3
DATE
04/21
DRAWN BY
EB
CHECKED BY
BB
JOB NO.
PBH/BB21/102
DRAWING NO.
100_03
REVISION



acorus
acorus.co.uk

Planning. Design. Property.