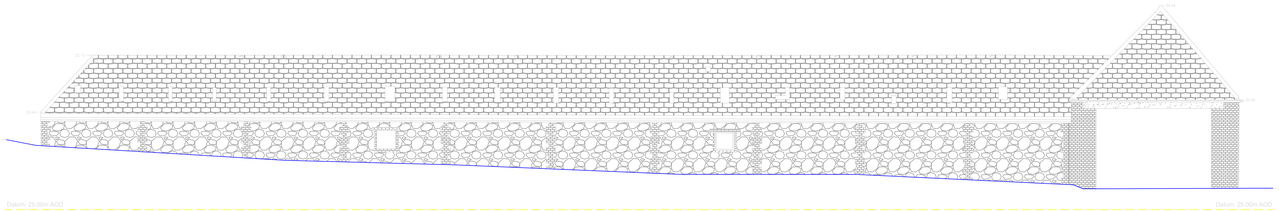

Elevation – A

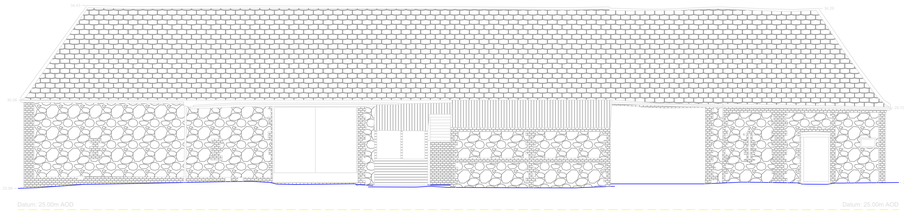

Elevation – B

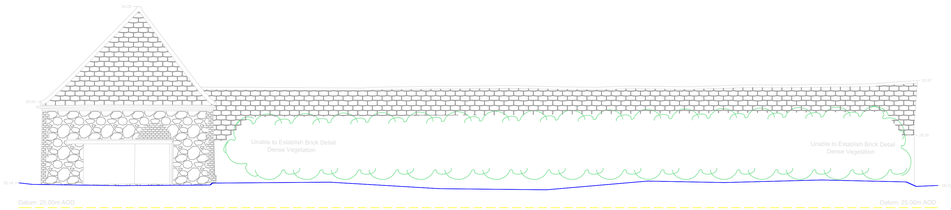

Elevation – C

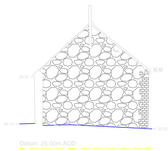

Elevation – D

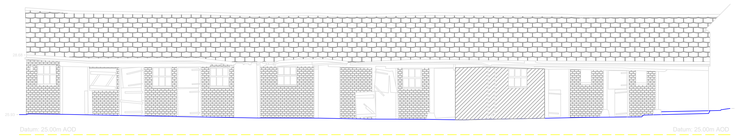

Elevation – E

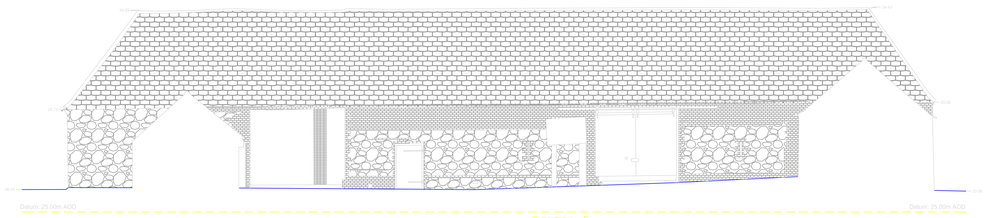

Elevation – F

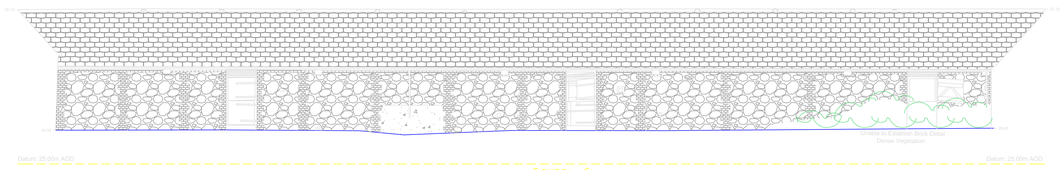

Elevation – G

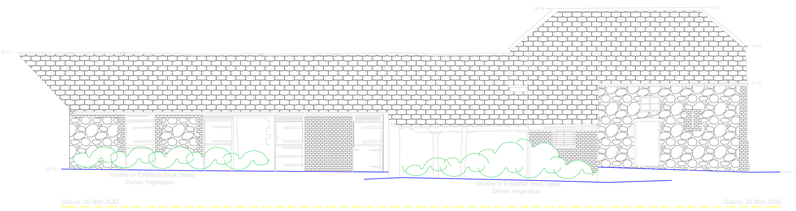

Elevation – H

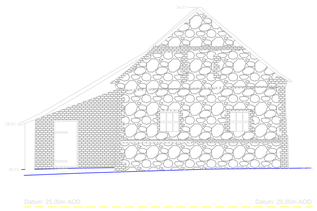

Elevation – I

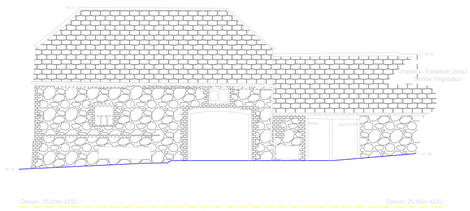

Elevation – J

N

NORTH
(RIGOUR)

Drawing Symbols & Abbreviations

AV	AIR VALVE	FW	FOUL WATER	SY	STAY
AL	ARCH HEAD LEVEL	GG	GULLY GRATE	SV	SLUICE VALVE
BH	BOREHOLE	GV	GAS VALVE	TC	TELECOM COVER
BL	BOLLARD	GL	GROUND LEVEL COVER LEVEL	TP	TELEGRAPH
BO	BOLLARD	IL	INVERT LEVEL	THL	THRESHOLD LEVEL
BS	BUS STOP	KO	KERB OUTLET	TL	TRAFFIC LIGHT
BT	BUTTER	LP	LAMP POST	TR	TREE TRUNK
BK	BOX	MHL	MANHOLE LEVEL	TOW	TOP OF WALL
CL	CEILING LEVEL	MP	MARKER POST	TOF	TOP OF FENCE
COL	COLUMN	NB	NAME BOARD	TP	TELEGRAPH POLE
DC	DRAINAGE CHANNEL	OHL	OVERHEAD LINE	TSC	TRAFFIC SIGNAL COVER
DG	DOWN GUTTER/ COURSE	PC	PHONE CABLE	UT	UNKNOWN TREE
DL	DOOR LEVEL	PM	PARKING METER	UK	UNKNOWN TREE
DP	DRAIN PIPE	PO	POST	USB	UNDERSIDE OF BEAM
DR	DRAIN	RE	RODDING EYE	UTL	UNABLE TO LIFT
ECL	ELECTRIC COVER LEVEL	RL	RIDGE LEVEL	VP	VENT PIPE
EL	ELEVATION	RP	REFLECTOR	WC	WATER COCK
ET	ELECTRIC TRANSFORMER	RP	REFLECTOR POST	WCL	WIN CILL LEVEL
EP	ELECTRIC POLE	SL	ARCH SPRING LEVEL	WHL	WIN HEAD LEVEL
ER	EARTH ROD	SC	STOP COCK	WL	WATER LEVEL
FB	FLOWERBED	S	SIGN	WM	WATER METER
FC	FOUL CONNECTION	SW	SURFACE WATER	WO	WASH OUT
FL	FLOOR LEVEL				
FP	FLAG POLE				

Fence Types

B/W BARBED WIRE
C/B CLOSE BOARD
C/L CHAIN LINK
C/P CHESTNUT PALLING
I/R IRON RAILING
P/R PALISADE
P/R POST & RAIL
P/W POST & WIRE

Tree Types

SAPLINGS & BUSHES
CONIFEROUS TREES
DECIDUOUS TREES

Survey Control

PRIMARY CONTROL STATION

Drawing Notes

Topographical Surveys

TREES ARE DRAWN TO SCALE SHOWING AN AVERAGE CANOPY SPREAD. DESCRIPTIONS AND HEIGHTS SHOULD BE USED AS A GUIDE ONLY.

ALL BELOW GROUND DETAILS INCLUDING DRAINAGE, VOIDS AND SERVICES HAVE BEEN IDENTIFIED FROM ABOVE GROUND AND THEREFORE ALL DETAILS RELATING TO THESE FEATURES INCLUDING SIZES, DEPTH, DESCRIPTION WILL BE APPROXIMATE ONLY. ALL CRITICAL DIMENSIONS AND CONNECTIONS SHOULD BE CHECKED AND VERIFIED PRIOR TO STARTING WORK.

DETAIL, SERVICES AND FEATURES MAY NOT HAVE BEEN SURVEYED IF OBSTRUCTED OR NOT REASONABLY VISIBLE AT THE TIME OF THE SURVEY.

Measured Building Surveys

MEASUREMENTS TO INTERNAL WALLS ARE TAKEN TO THE WALL FINISHES AT APPROXIMATE 1M ABOVE THE FLOOR LEVEL AND THE WALL ASSUMED TO BE VERTICAL.

Additional Notes

THE CLIENT MUST CHECK AND VERIFY ALL SITE AND BUILDING DIMENSIONS, LEVELS, UTILITIES AND DRAINAGE DETAILS PRIOR TO COMMENCING WORK. ANY ERRORS OR DISCREPANCIES MUST BE NOTIFIED TO RIGOUR SURVEY IMMEDIATELY.

THE ACCURACY OF THE DIGITAL DATA IS THE SAME AS THE PLOTTING SCALE IMPLIES. ALL DIMENSIONS ARE IN METRES UNLESS OTHERWISE STATED.

THE SURVEY CONTROL IDS LISTED ARE ONLY TO BE USED FOR TOPOGRAPHICAL SURVEYS AT THE STATED SCALE.

ALL CONTROL MUST BE CHECKED AND VERIFIED PRIOR TO USE.

© RIGOUR SURVEY LTD 2016

Sheet & Elevation Plan

Surface Notes

Control Schedule

CONTROL ID	EASTINGS	NORTHINGS	ELEVATION	DESCRIPTION

Survey Grid & Level Datum

ORDNANCE SURVEY NATIONAL GRID COORDINATES & LEVEL HAVE BEEN ESTABLISHED FOR SURVEY CONTROL USING LEICA GPS SMARTNET AND RELATED TO OSTN02(GB) AND OSGM02(GB). THE SURVEY GRID IS ORIENTATED TO GRID NORTH WITH A SCALE FACTOR OF 1.000.

REVISION	DESCRIPTION	DRAWN	DATE

Revision Notes

RIGOUR SURVEY
LAND & BUILDING SPECIALISTS

32 HENSTEAD ROAD | HETHERSETT | NORWICH | NORFOLK | NR9 3JH
07590 531 811 | MKEMP@RIGOURSURVEY.COM | WWW.RIGOURSURVEY.COM

Project Information
FRING BARN COMPLEX
FRING NORFOLK

Drawing Detail
MEASURED BUILDING SURVEY
ELEVATIONS

Client Information
F G C BRUN

Surveyor	Survey Date	Scale	Status
MARK KEMP	02.02.2017	1:200	FINAL

Drawing ID	Checked	Revision	Date of Issue
RS-1250-04	☑		10.02.2017

SHEET SIZE | A0 | H