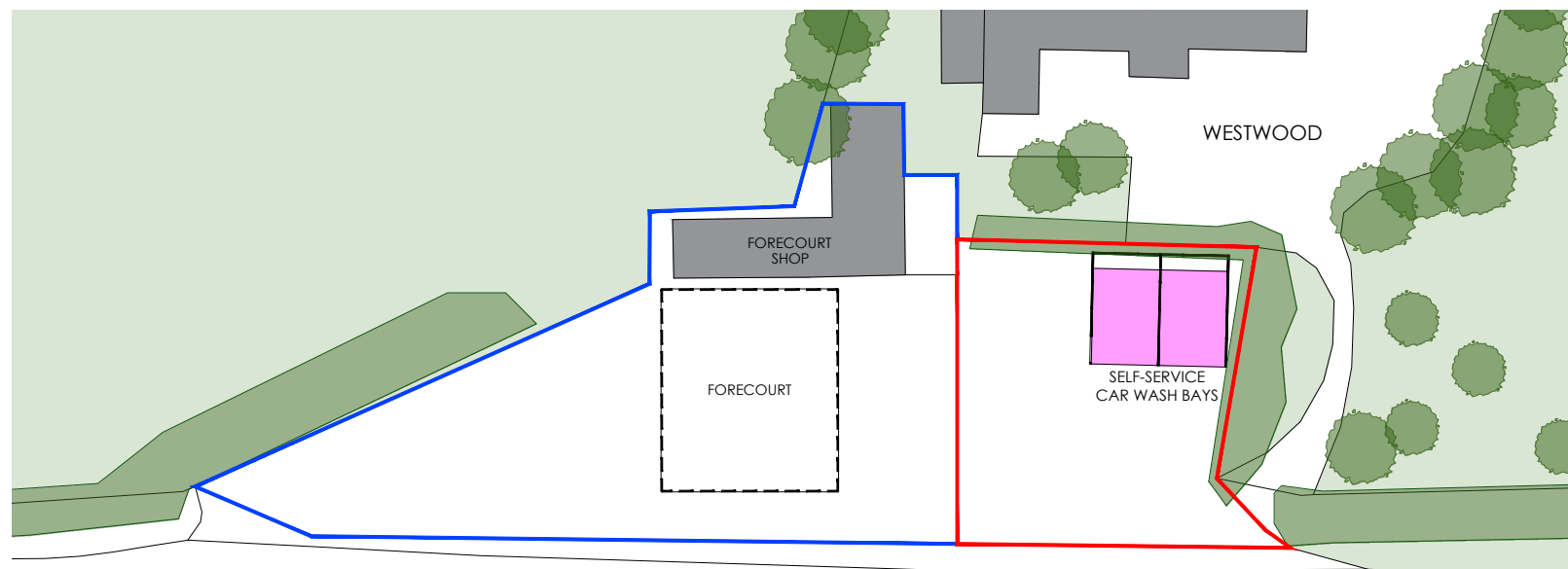
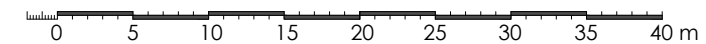


LOCATION PLAN 1:1250



BLOCK PLAN 1:500



REVISIONS:

REV	NOTE	DATE

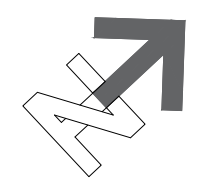
NOTES:

Hard copy prints may not scale accurately. All levels are in metres and dimensions in millimetres and unless specified otherwise. To be read in conjunction with all other relevant drawings and specifications.

This site has not been surveyed and is based on data supplied by others. Whist effort is made accuracy cannot be guaranteed.

**Local Planning Authority:**  
Cotswold District Council

SITE AREA	400 m <sup>2</sup> 0.04 ha
-----------	-------------------------------



**PLANNING APPLICATION**  
FS253 FOSSEWAY 2021

CLIENT **mfg**  
motor fuel group

PROJECT FORMATION OF 2 no. SELF-SERVICE CAR WASH BAYS

ADDRESS  
FOSSEWAY SERVICE STATION  
LOWER SLAUGHTER  
BOURTON ON THE WATER  
GLOUCESTERSHIRE, GL54 2EY

TITLE  
LOCATION AND BLOCK PLAN

SCALE	As Noted @ A3	JOB NO	21914-58
DRAWN	PE	DWG NO	PA01
DATE	15/12/2021	CHECKED	
		DATE	

**ADCOCK ASSOCIATES**  
Elita House, Birmingham Road, Stratford-upon-Avon CV37 0AQ  
+44(0)1789 414202 enquiries.adcockassociates@gmail.com

DESIGN ARCHITECTURE PROJECT MANAGEMENT