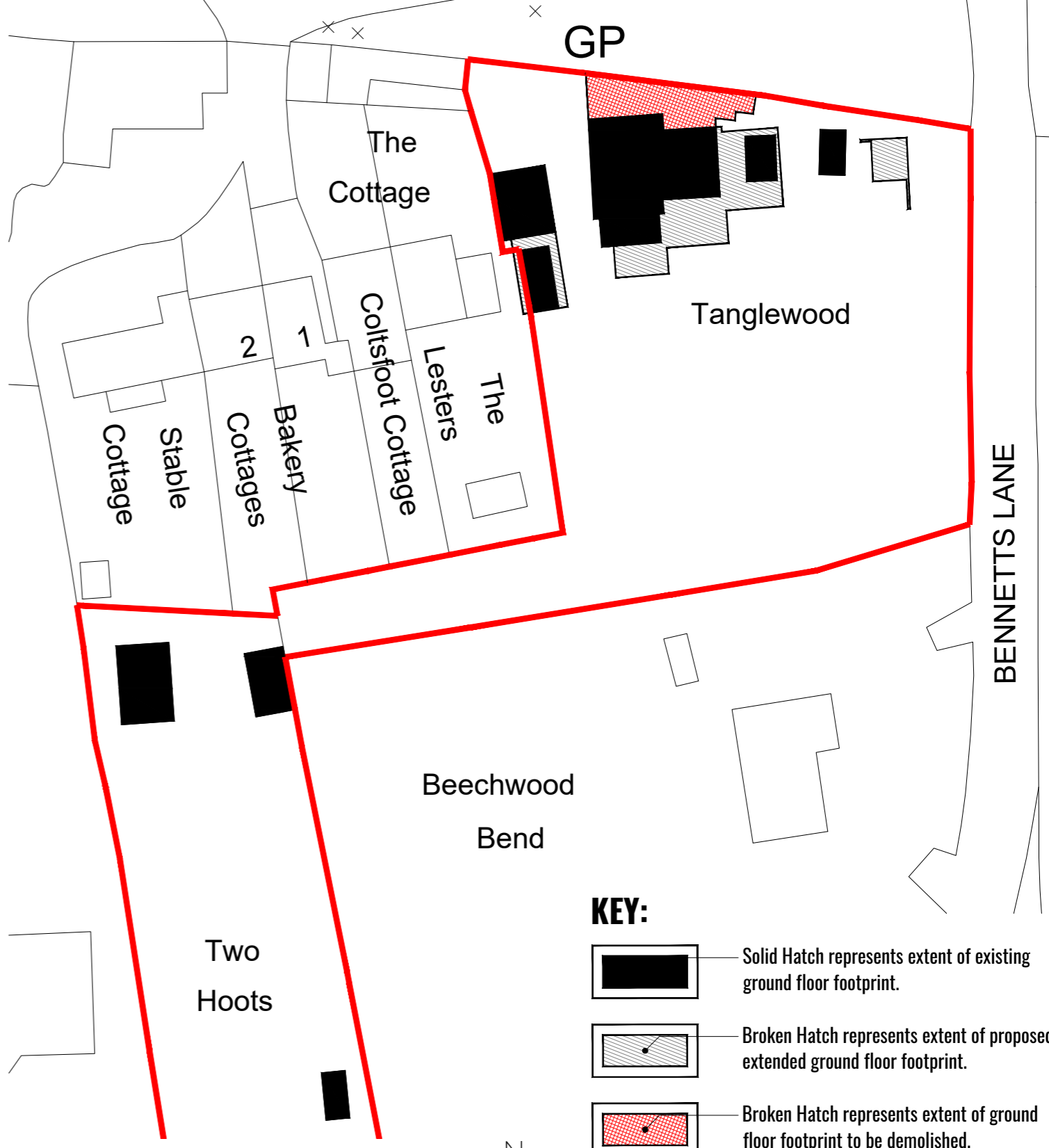
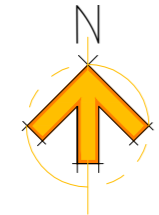
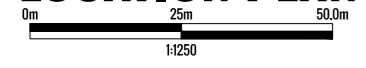
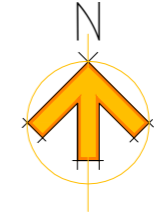


Ordnance Survey (c) Crown Copyright 2021. All rights reserved. Licence number 100022432


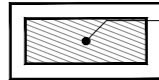
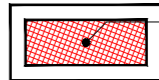
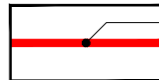
LOCATION PLAN



BLOCK PLAN



KEY:

-  Solid Hatch represents extent of existing ground floor footprint.
-  Broken Hatch represents extent of proposed extended ground floor footprint.
-  Broken Hatch represents extent of ground floor footprint to be demolished.
-  Outline of application site (residential curtilage)