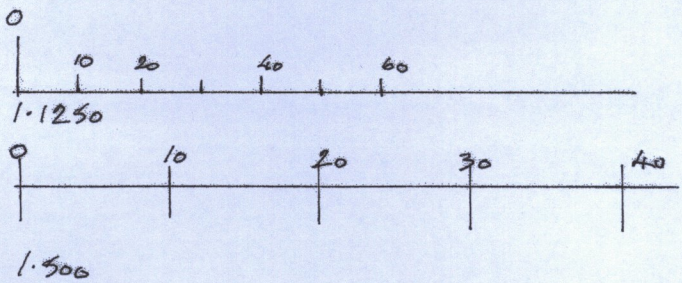


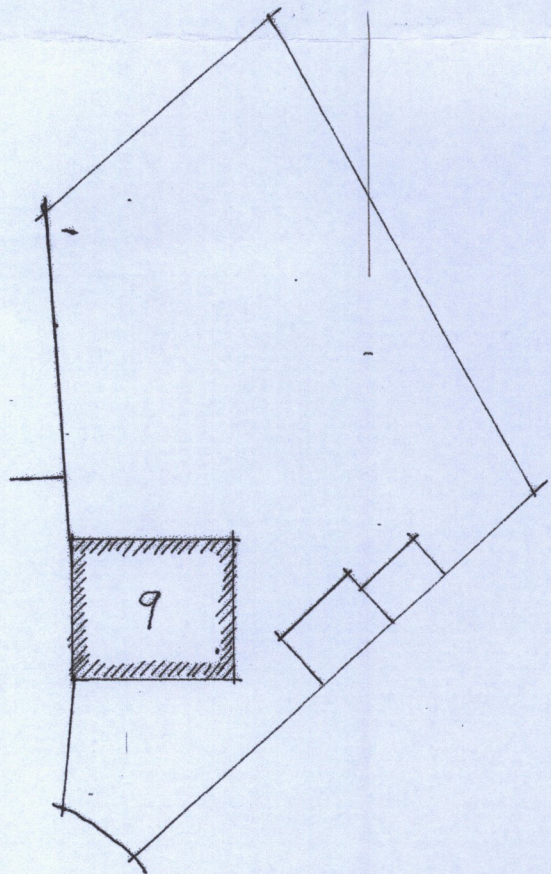
LOCATION PLAN

1:1250



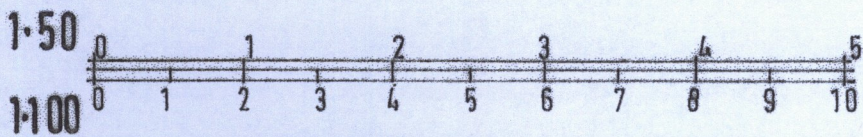
SEVENOAKS DISTRICT COUNCIL
 REC'D 23 DEC 2021
 COMMUNITY & PLANNING SERVICES

*proposal entirely
 over existing
 footprint*



BLOCK PLAN 1:500

SCALE BAR



ALL DIMENSIONS TO BE CHECKED ON SITE PRIOR TO THE FABRICATION OF ANY WORKS OR ORDERING OF MATERIALS.
 BERNARD ILES RETAIN COPYRIGHT IN AN OWNERSHIP OF THESE DRAWINGS.

PROJECT **9 MULTON RD
 WEST KINGS DOWN KENT TN15 6DS**

TITLE **LOCATION & BLOCK PLAN**

Bernard Iles MCIAT Chartered Architectural Technologist
 Mobile: 07778 212 280
 E-mail: bernard.j.iles@gmail.com

DATE **DEC 21** SCALE **1:500 & 1:1250**
 DRAWN **M536** JOB NO. **08**

REVISIONS	
REV	DATE