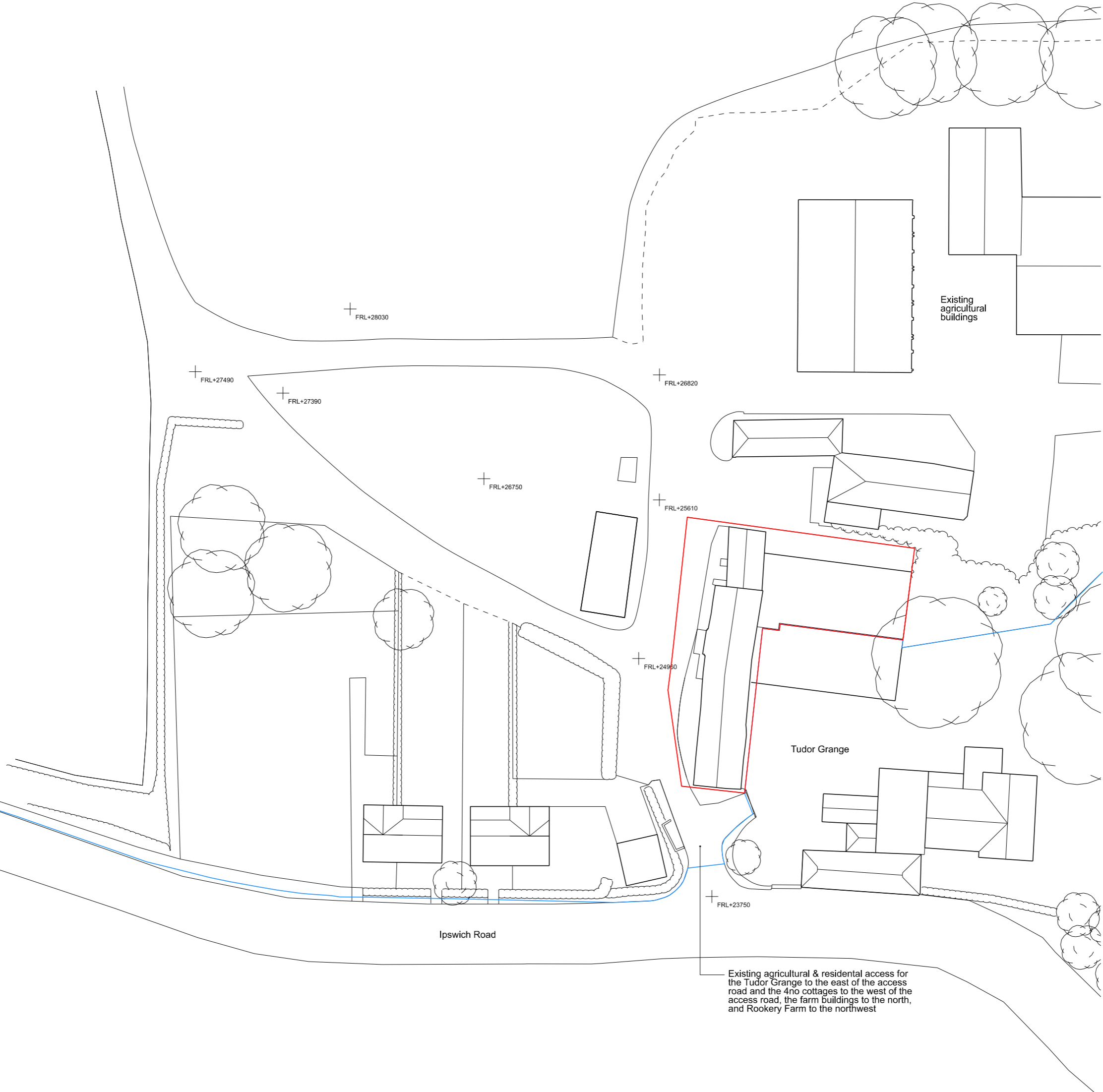
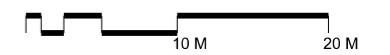
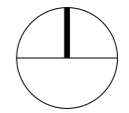


Do not scale from this drawing. Use figured dimensions only. Figured dimensions are in millimeters. All levels are given in meters.

This drawing and the works depicted are the copyright of this practice and may not be reproduced except by written permission.

This drawing must be printed in colour.

- Site Boundary
- Site Ownership



Watering Farm

Existing Block Plan
174_WF1_HAT_PL_010

Status: Planning
Revision: PL4
Date: 05/01/2022
Scale: 1:500@A3

HAT Projects

Trinity Works, 24 Trinity Street,
Colchester, Essex, CO1 1JN
T 01206 766 585
blakenhamfarms@hatprojects.com

Existing agricultural & residential access for the Tudor Grange to the east of the access road and the 4no cottages to the west of the access road, the farm buildings to the north, and Rookery Farm to the northwest