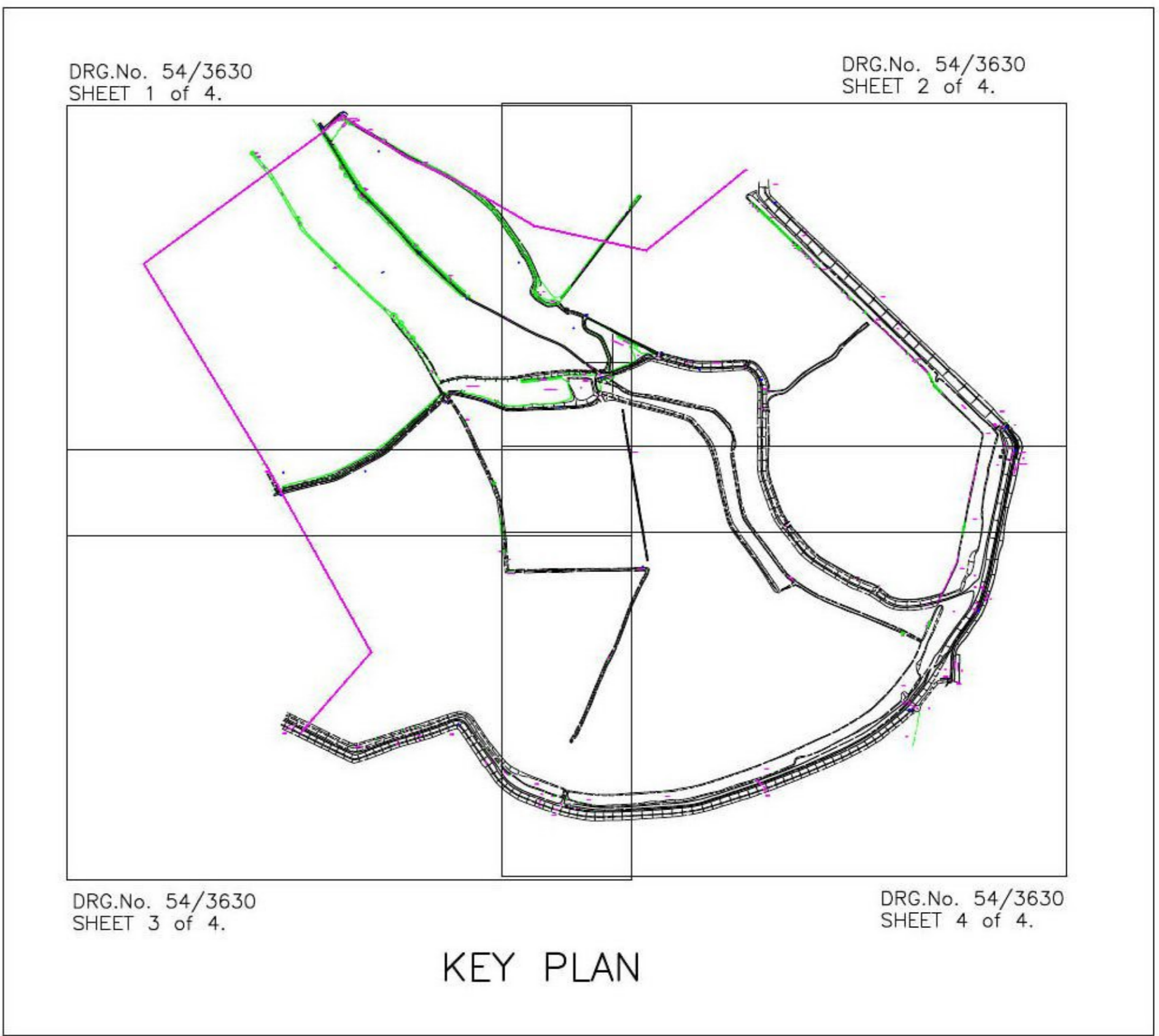
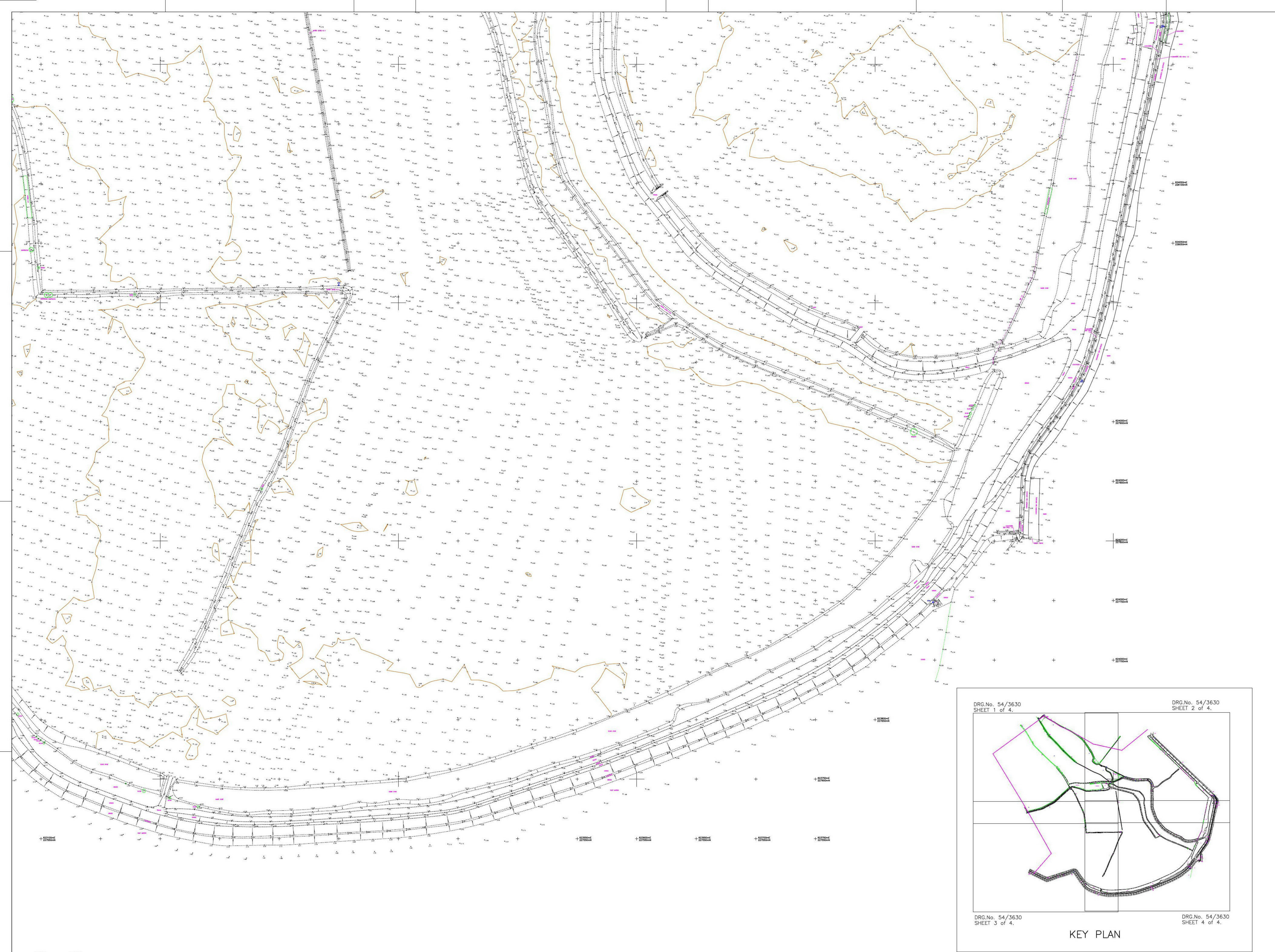
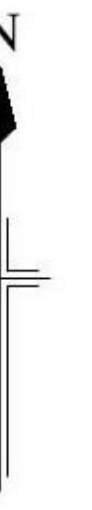


NOTES.

1 THIS DRAWING HAS BEEN COMPILED USING E3I SURVEYS LTD DRAWING No. 7240/1/01-10 DATED OCT.2002.



1:1000 METRIC
10m 0 50m

REV	DESCRIPTION
REVISIONS	

HUTCHISONPORTS
HARWICH INTERNATIONAL
PARKESTON
HARWICH
ESSEX
CO12 4SR

CH A member of CK Hutchison Holdings

PROJECT
BATHSIDE BAY DEVELOPMENT
HARWICH

TITLE
HAMFORD WATER
TOPOGRAPHICAL SURVEY
SHEET 4 OF 4

SCALE	1:1000	AO	CHECKED	HP(UK)
DATE	04.11.02		APPROVED	HP(UK)
DRN	REA		ASSET No.	
STATUS	EXISTING		SHT	REV
DRAWING No.	54/3630		4	